

Harleysville Site Test
 Latitude 40-16-53
 Longitude 075-21-16
 Grid Size 11 x 11
 Micro FM 100 Watts at 30m HAAT
 Co-Channel and 1st Adjacent Protected
 2nd Adjacent Channel Not Protected
 3rd Adjacent Channel Not Protected
 I.F. Not Protected
 TV Channel 6 Protected
 CP Records Protected
 APP Records Protected
 FM Translators Protected
 TV Channel 6 Translators/LP Protected
 Auc83 FX App Records Not Protected

Chan	Avail	Chan	Avail	Chan	Avail	Chan	Avail	Chan	Avail
200	0	220	0	240	0	260	0	280	0
201	0	221	8	241	0	261	0	281	0
202	0	222	0	242	0	262	0	282	0
203	0	223	0	243	0	263	0	283	0
204	0	224	0	244	0	264	0	284	0
205	0	225	44	245	0	265	0	285	0
206	0	226	0	246	33	266	0	286	0
207	0	227	0	247	0	267	0	287	0
208	0	228	0	248	0	268	0	288	0
209	0	229	0	249	0	269	0	289	112
210	0	230	0	250	0	270	0	290	0
211	0	231	0	251	0	271	0	291	0
212	0	232	0	252	0	272	0	292	0
213	0	233	0	253	43	273	0	293	97
214	0	234	0	254	0	274	0	294	0
215	0	235	0	255	0	275	0	295	0
216	0	236	0	256	0	276	0	296	0
217	0	237	0	257	0	277	0	297	0
218	0	238	0	258	0	278	0	298	0
219	0	239	0	259	0	279	0	299	0
								300	0

 Total 337

Total allotments, least preclusive spacing:	6
Total allotments, most preclusive spacing:	6
Harleysville Site Test	Harleysville Site Test
Latitude 40-16-53	Latitude 40-16-53
Longitude 075-21-16	Longitude 075-21-16
Least preclusive siting	Most preclusive siting
Availability of Channel 221 (X)	Availability of Channel 221 (X)

```

+-----+
|       |
|       |
|       |
|       |
|       |
|       |
|       |
|       |
|       |
|       |
|       |
+-----+

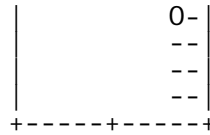
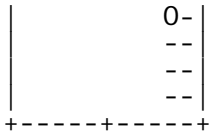
```

```

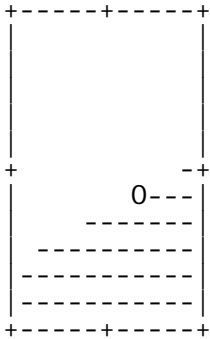
+-----+
|       |
|       |
|       |
|       |
|       |
|       |
|       |
|       |
|       |
|       |
|       |
+-----+

```

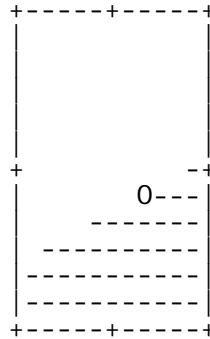
MI CRO_HARLEYSVILLE SITE TEST 04051853.TXT



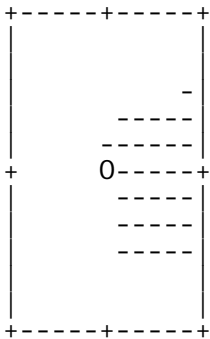
Point #015 at 40-14-53 075-17-16
Harleysville Site Test
Latitude 40-16-53
Longitude 075-21-16
Least preclusive siting
Availability of Channel 225 (X)



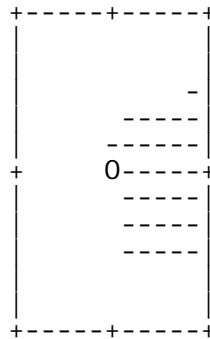
Point #015 at 40-14-53 075-17-16
Harleysville Site Test
Latitude 40-16-53
Longitude 075-21-16
Most preclusive siting
Availability of Channel 225 (X)



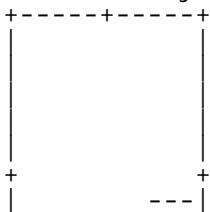
Point #038 at 40-15-53 075-19-16
Harleysville Site Test
Latitude 40-16-53
Longitude 075-21-16
Least preclusive siting
Availability of Channel 246 (X)



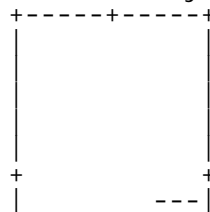
Point #038 at 40-15-53 075-19-16
Harleysville Site Test
Latitude 40-16-53
Longitude 075-21-16
Most preclusive siting
Availability of Channel 246 (X)



Point #061 at 40-16-53 075-21-16
Harleysville Site Test
Latitude 40-16-53
Longitude 075-21-16
Least preclusive siting
Availability of Channel 253 (X)



Point #061 at 40-16-53 075-21-16
Harleysville Site Test
Latitude 40-16-53
Longitude 075-21-16
Most preclusive siting
Availability of Channel 253 (X)



MI CRO_HARLEYSVILLE SITE TEST 04051853.TXT

```

  --0--
  -----
  -----
  -----
  -----
+-----+

```

```

  --0--
  -----
  -----
  -----
  -----
+-----+

```

Point #048 at 40-14-53 075-20-16
 Harleysville Site Test
 Latitude 40-16-53
 Longitude 075-21-16
 Least preclusive siting
 Availability of Channel 289 (X)

```

+-----+
|       |
|       |
|       |
|       |
|       |
|       |
+-----+
  --0--
  -----
  -----
  -----
  -----
  -----
+-----+

```

Point #048 at 40-14-53 075-20-16
 Harleysville Site Test
 Latitude 40-16-53
 Longitude 075-21-16
 Most preclusive siting
 Availability of Channel 289 (X)

```

+-----+
|       |
|       |
|       |
|       |
|       |
|       |
+-----+
  --0--
  -----
  -----
  -----
  -----
  -----
+-----+

```

Point #061 at 40-16-53 075-21-16
 Harleysville Site Test
 Latitude 40-16-53
 Longitude 075-21-16
 Least preclusive siting
 Availability of Channel 293 (X)

```

+-----+
|       |
|       |
|       |
|       |
|       |
|       |
+-----+
  --0--
  -----
  -----
  -----
  -----
  -----
+-----+

```

Point #061 at 40-16-53 075-21-16
 Harleysville Site Test
 Latitude 40-16-53
 Longitude 075-21-16
 Most preclusive siting
 Availability of Channel 293 (X)

```

+-----+
|       |
|       |
|       |
|       |
|       |
|       |
+-----+
  --0--
  -----
  -----
  -----
  -----
  -----
+-----+

```

Point #061 at 40-16-53 075-21-16

Point #061 at 40-16-53 075-21-16