

**MULTIPLE OWNERSHIP
COMPLIANCE STUDY
All Arkansas**

This Multiple Ownership Compliance Study was conducted to determine if five stations (one AM and four FM) could be co-owned and comply with §73.3555 of the Commission's Rules. The city grade contours of co-owned KCAB (AM) and KCJC (FM), both at Dardanelle, Arkansas, KRRD (FM) at Atkins, Arkansas, KWKK (FM) at Russellville, Arkansas and KXIO (FM) at Clarksville, Arkansas form two markets. The contours of these co-owned stations are shown in Exhibit #1.

We overlaid the contours of the Subject Stations of each market on contour maps showing all AM and FM services to the Subject Area. Exhibit #2 is Market #1 and Exhibit #3 is Market #2. Market #1 is comprised of 19 stations including the four subject stations (1 AM and 3 FM). Market #2 is comprised of 19 stations including the four subject stations (1 AM and 3 FM).

The Commission's multiple ownership rule in §73.3555 (a) (1) (iii) states:

"in a radio market with between 15 and 19 (inclusive) commercial radio stations, a party may own, operate, or control up to 6 commercial radio stations, not more than 4 of which are in the same service (AM or FM);"

Therefore, it is believed that the ownership of the subject stations is in compliance with §73.3555 of the Commission's Rules.

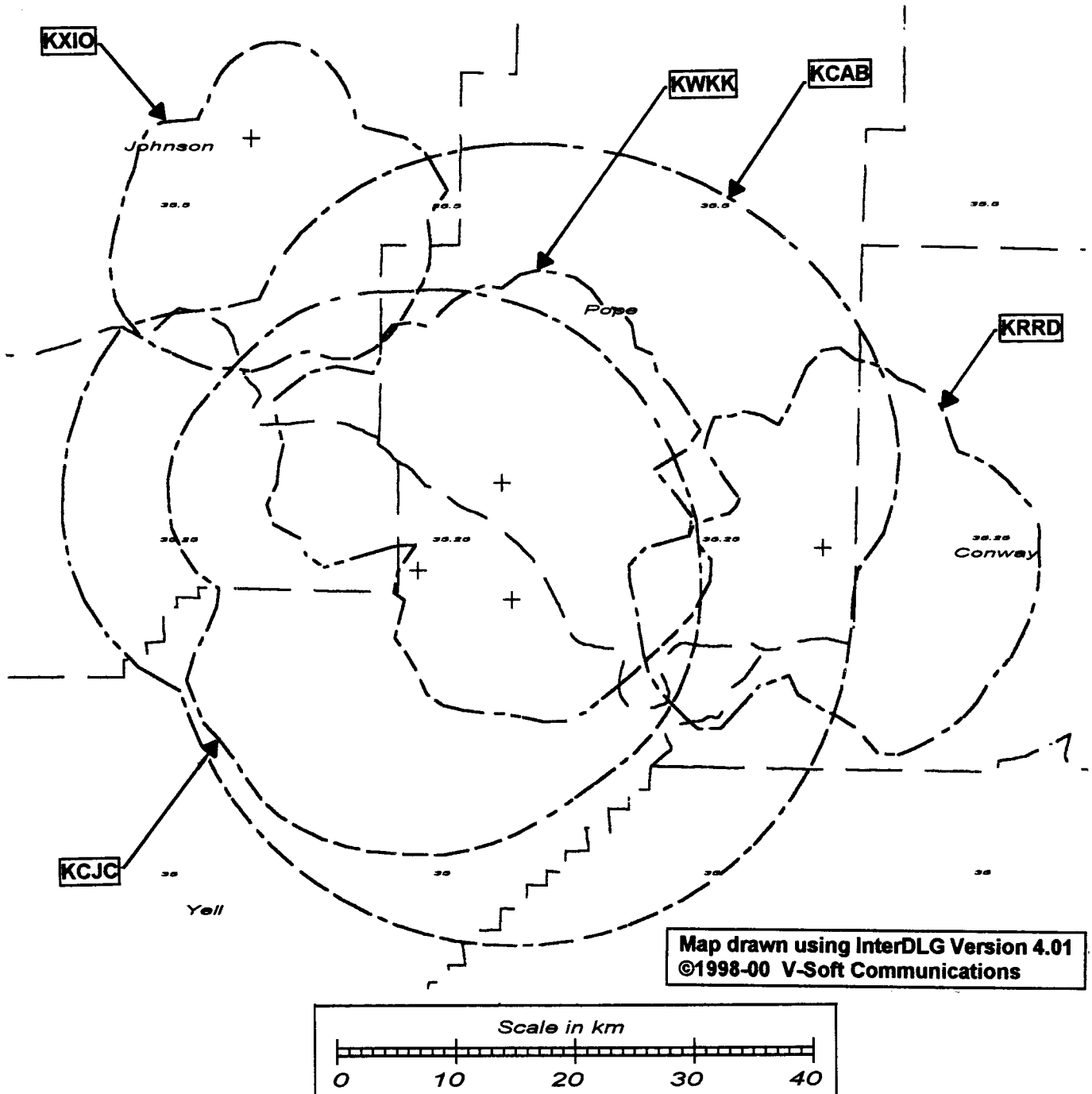


Clifton G. Moor
Bromo Communications, Inc.

October 23, 2001

**EXHIBIT #1
MULTIPLE OWNERSHIP
COMPLIANCE STUDY
All Arkansas**

Co-Owned Stations



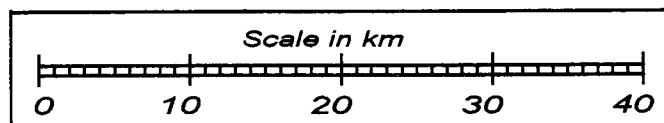
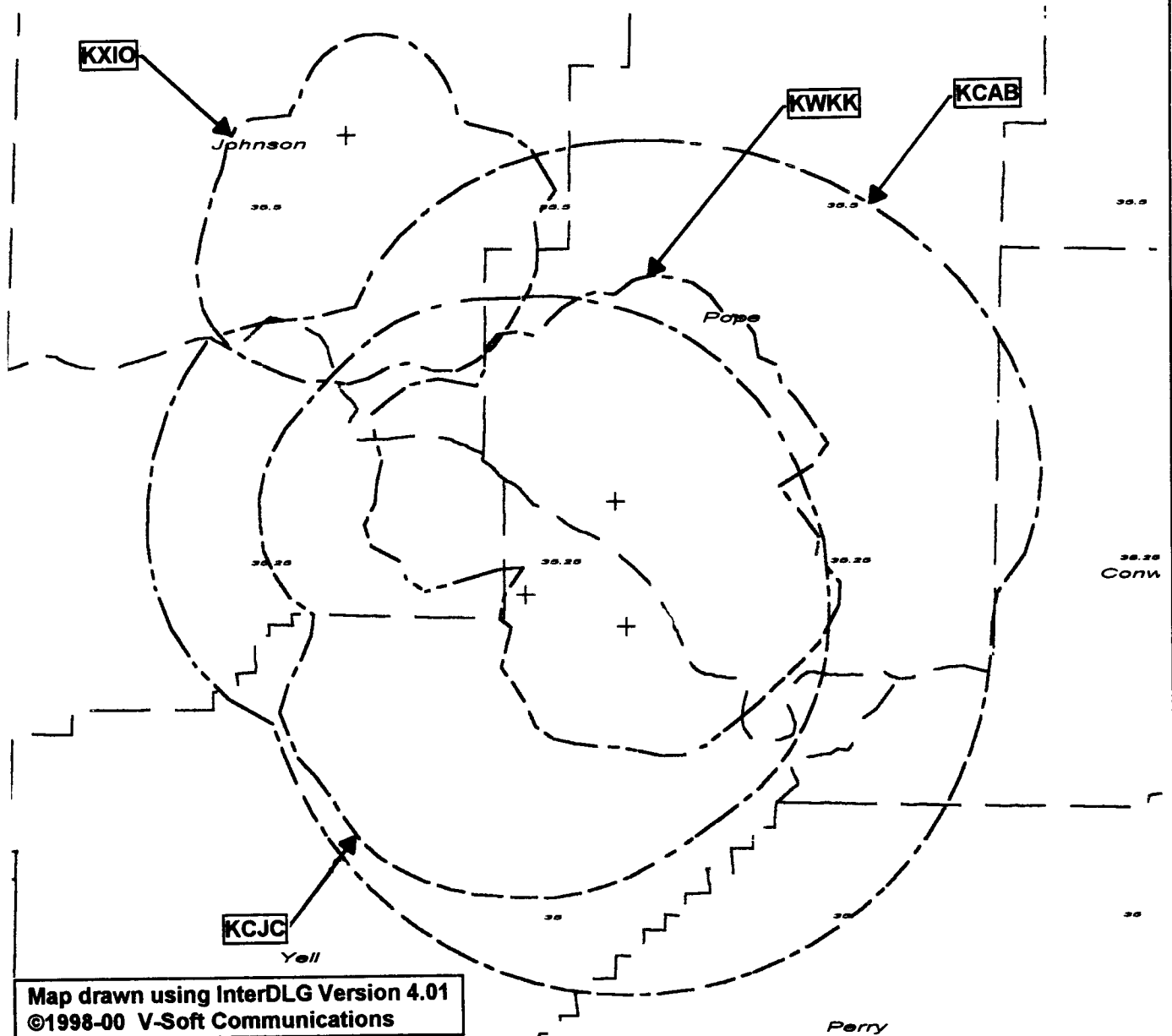
Bromo Communications, Inc.

Atlanta, Georgia
October 2001

**EXHIBIT #2A
MULTIPLE OWNERSHIP
COMPLIANCE STUDY
All Arkansas**

Market #1

Subject Stations



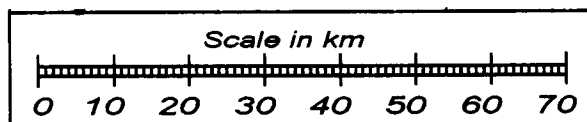
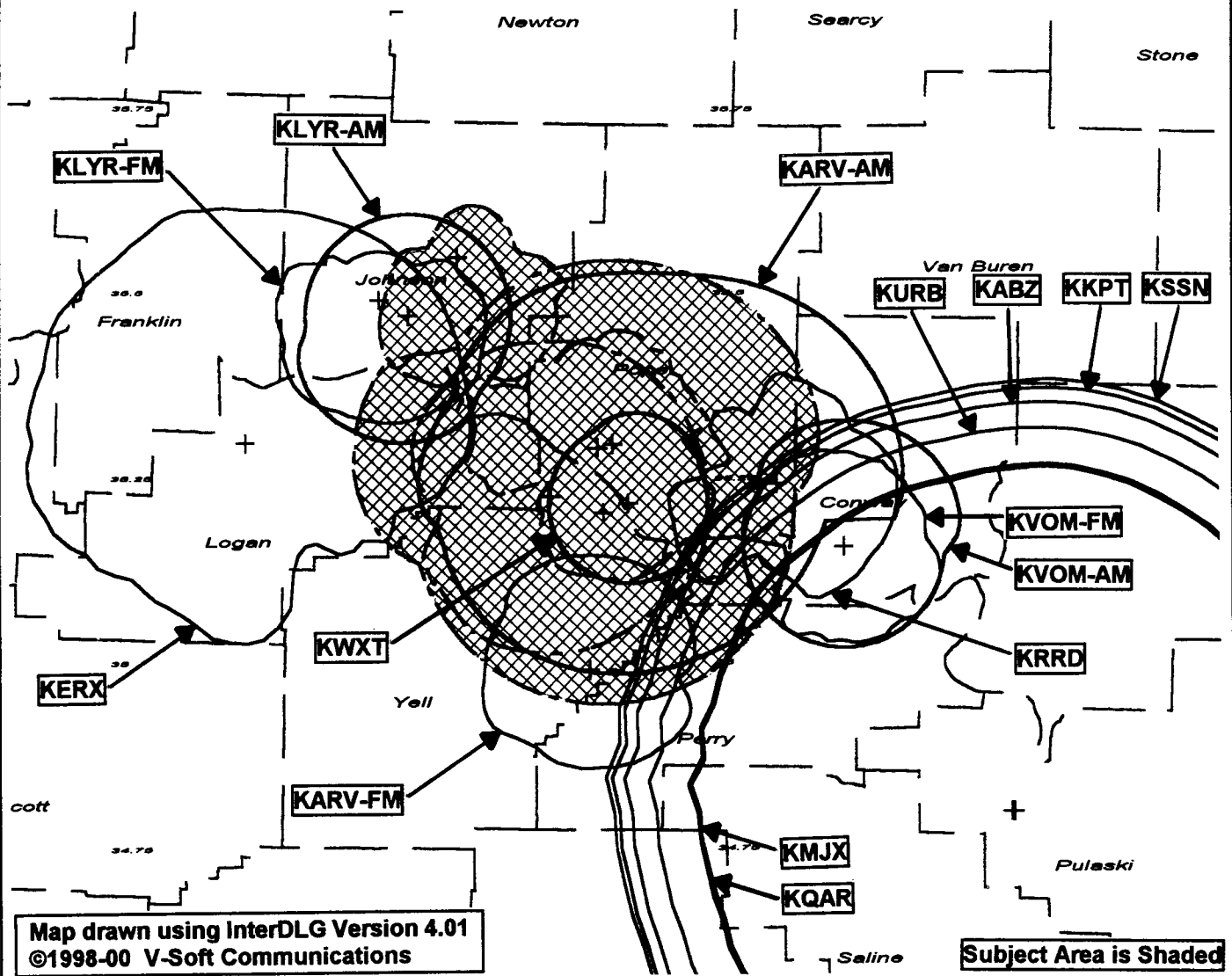
Bromo Communications, Inc.

Atlanta, Georgia
October 2001

**EXHIBIT #2B
MULTIPLE OWNERSHIP
COMPLIANCE STUDY
All Arkansas**

Market #1

All Services to Subject Area



Bromo Communications, Inc.

Atlanta, Georgia
October 2001

EXHIBIT #2C
MULTIPLE OWNERSHIP
COMPLIANCE STUDY
All Arkansas

Market #1

TABULATION OF SERVICES TO SUBJECT AREA

Subject Stations

Call	Ch/Freq	Latitude	Longitude	Power (kW)	City	State
KCAB	980	35° 12' 20"	93° 10' 08"	5	Dardanelle	AR
KCJC	272C3	35° 13' 41"	93° 15' 20"	1.4	Dardanelle	AR
KWKK	265A	35° 17' 37"	93° 10' 39"	6	Russellville	AR
KXIO	295A	35° 33' 07"	93° 24' 33"	6	Clarksville	AR

FM Services to Subject Area

Call	Ch/Freq	Latitude	Longitude	Power (kW)	City	State
KABZ	279C	34° 47' 56"	92° 29' 44"	100	Little Rock	AR
KARV	267A	34° 59' 34"	93° 11' 35"	0.7	Ola	AR
KERX	237C2	35° 18' 06"	93° 45' 40"	34	Paris	AR
KKPT	231C	34° 47' 56"	92° 29' 44"	100	Little Rock	AR
KLYR	224A	35° 29' 38"	93° 32' 21"	3	Clarksville	AR
KMJX	286C1	34° 47' 53"	92° 29' 33"	81	Conway	AR
KQAR	262C1	34° 47' 53"	92° 29' 33"	85	Jacksonville	AR
KRRD	257A	35° 14' 41"	92° 52' 51"	4.1	Atkins	AR
KSSN	239C	34° 47' 57"	92° 29' 29"	100	Little Rock	AR
KURB	253C	34° 47' 56"	92° 29' 44"	100	Little Rock	AR
KVOM	269A	35° 09' 32"	92° 46' 13"	6	Morrilton	AR

AM Services to Subject Area

Call	Ch/Freq	Latitude	Longitude	Power (kW)	City	State
KARV	610	35° 17' 56"	93° 09' 09"	1	Russellville	AR
KLYR	1360	35° 28' 21"	93° 29' 28"	0.5	Clarksville	AR
KVOM	800	35° 09' 32"	92° 46' 13"	0.2	Morrilton	AR
KWXT	1490	35° 13' 08"	93° 07' 38"	1	Dardanelle	AR

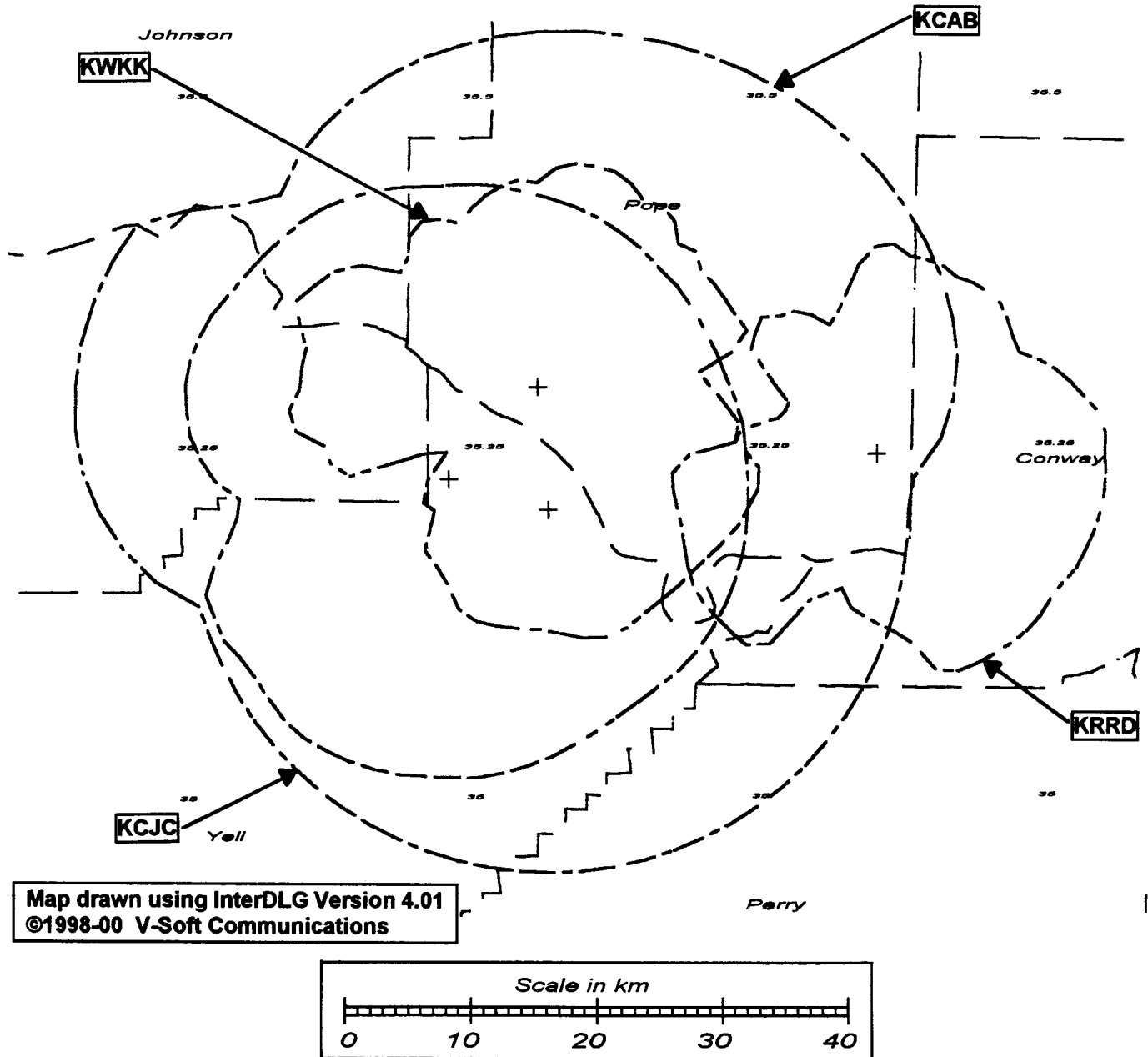
Bromo Communications, Inc.

Atlanta, Georgia
October 2001

**EXHIBIT #3A
MULTIPLE OWNERSHIP
COMPLIANCE STUDY
All Arkansas**

Market #2

Subject Stations



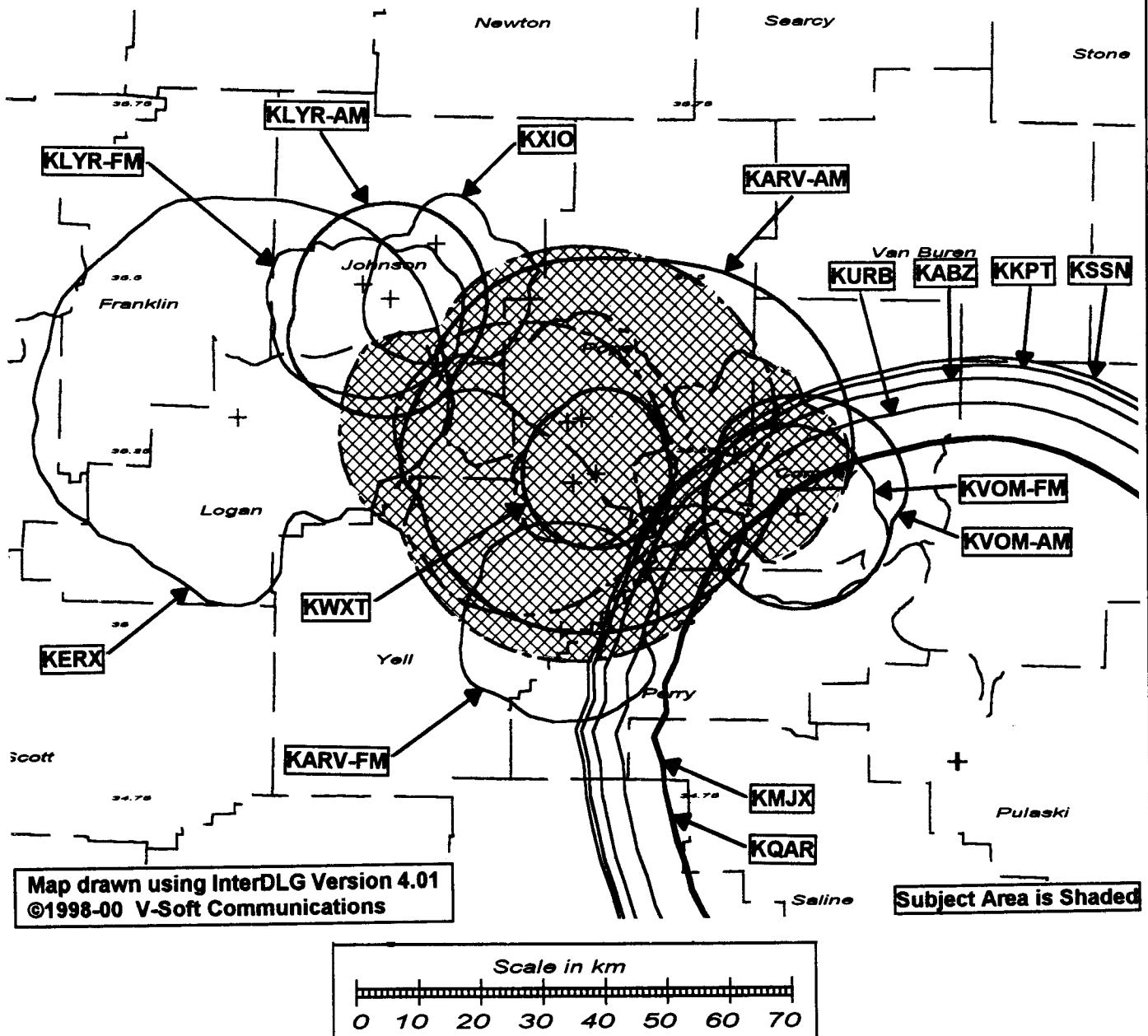
Bromo Communications, Inc.

Atlanta, Georgia
October 2001

**EXHIBIT #3B
MULTIPLE OWNERSHIP
COMPLIANCE STUDY
All Arkansas**

Market #2

All Services to Subject Area



Bromo Communications, Inc.

Atlanta, Georgia
October 2001

**EXHIBIT #3C
MULTIPLE OWNERSHIP
COMPLIANCE STUDY
All Arkansas**

Market #2

TABULATION OF SERVICES TO SUBJECT AREA

Subject Stations

Call	Ch/Freq	Latitude	Longitude	Power (kW)	City	State
KCAB	980	35° 12' 20"	93° 10' 08"	5	Dardanelle	AR
KCJC	272C3	35° 13' 41"	93° 15' 20"	1.4	Dardanelle	AR
KRRD	257A	35° 14' 41"	92° 52' 51"	4.1	Atkins	AR
KWKK	265A	35° 17' 37"	93° 10' 39"	6	Russellville	AR

FM Services to Subject Area

Call	Ch/Freq	Latitude	Longitude	Power (kW)	City	State
KABZ	279C	34° 47' 56"	92° 29' 44"	100	Little Rock	AR
KARV	267A	34° 59' 34"	93° 11' 35"	0.7	Ola	AR
KERX	237C2	35° 18' 06"	93° 45' 40"	34	Paris	AR
KKPT	231C	34° 47' 56"	92° 29' 44"	100	Little Rock	AR
KLYR	224A	35° 29' 38"	93° 32' 21"	3	Clarksville	AR
KMJX	286C1	34° 47' 53"	92° 29' 33"	81	Conway	AR
KQAR	262C1	34° 47' 53"	92° 29' 33"	85	Jacksonville	AR
KSSN	239C	34° 47' 57"	92° 29' 29"	100	Little Rock	AR
KURB	253C	34° 47' 56"	92° 29' 44"	100	Little Rock	AR
KVOM	269A	35° 09' 32"	92° 46' 13"	6	Morrilton	AR
KXIO	295A	35° 33' 07"	93° 24' 33"	6	Clarksville	AR

AM Services to Subject Area

Call	Ch/Freq	Latitude	Longitude	Power (kW)	City	State
KARV	610	35° 17' 56"	93° 09' 09"	1	Russellville	AR
KLYR	1360	35° 28' 21"	93° 29' 28"	0.5	Clarksville	AR
KVOM	800	35° 09' 32"	92° 46' 13"	0.2	Morrilton	AR
KWXT	1490	35° 13' 08"	93° 07' 38"	1	Dardanelle	AR

Bromo Communications, Inc.

Atlanta, Georgia
October 2001