

307(b) STATEMENT  
KIMI SIDNEY, IOWA  
KONA COAST RADIO, LLC  
FCC FORM 301  
SEPTEMBER 2011

The applicant, Kona Coast Radio, LLC, seeks to modify the operation of KIMI Humboldt, Nebraska, facility ID 189501, currently on channel 300C3, to minor change its city of license from Humboldt, Nebraska to Sidney, Iowa. KIMI proposes to operate from a new existing transmitter site and to one step channel change from channel 300C3 to channel 299C3. KIMI is operating at Humboldt, Nebraska under program test authority, with its license application pending, BLH-20110902ACF.

The minor change of the city of license is pursuant to the provisions of MB Docket 05-210 which became effective on January 19<sup>th</sup>, 2007. This docket allows for city of license changes, under certain provisions, to be filed as a minor change application on FCC form 301 for AM and FM broadcast stations.

Kona Coast Radio, LLC believes this application meets the provisions under this Docket for a city of license change for KIMI, mainly because its current community of license, Humboldt, Nebraska, will continue to be served by one fulltime FM station, KNHU(CP) Humboldt, Nebraska, facility ID 177223. KNHU has recently filed a minor change application, BMPED-20110926ADQ, to relocate its facilities to the same transmitter location as KIMI. The proposed new community, Sidney, Iowa, does not have a commercial AM, FM or TV station authorized to it, thus, it will be the community's first local service.

Under the Instructions for the FCC form 301, under item 18, it calls for the following information to be included:

- 1) If new technical facilities are proposed, the area and population with the proposed 70 dbu and 60 dbu contours of the station: In this case, the current contours of the KIMI are: 60 dbu – 10,093 persons and an area of 2,084 sq. kilometers, 70 dbu – 2,233 persons and an area of 663 sq. kilometers. The new proposed contours of KIMI at Sidney are: 60 dbu - 34,687 persons and an area of 2,623 sq. kilometers, 70 dbu - 6,463 persons and an area of 872 sq. kilometers. The 60 dbu service area will cover 24,594 more persons, and gain 539 sq. kilometers in land area. The 70 dbu service area will cover 4,230 more persons, and gain 209 sq. kilometers in land area.
- 2) The number of stations licensed to the proposed new community of license: There is no commercial or non-commercial AM, FM or TV station licensed to Sidney, Iowa. This will be the community's first local service.
- 3) The number of stations providing protected service to the proposed community of license: There are 16 FM stations that cover the new community with 60 dbu service or greater. There are 30 AM stations that cover the new community with 0.5 mv/m coverage or greater (daytime). See figure 6 attached for more details. Humboldt will continue to receive coverage from 2 FM stations with 60 dbu service or greater, and 18 AM stations with a least 0.5 mv/m or greater contours (daytime), see figure 7 attached for details. With the addition of KNHU, Humboldt will have 3 FM's.
- 4) The population, according to the latest Census Data, of the proposed community of license: In this case, the community of Sidney, Iowa, is incorporated, with a population of 1,300 persons according to the 2000 U.S.

Census data. The population for Humboldt, Nebraska (2000 census) is just 941 persons. The detailed 2010 US census data is not yet available for Iowa and Nebraska.

- 5) Where relevant to establish the precondition of a licensable community, a description of the civic, cultural, religious, social and commercial attributes of the proposed community of license: In this case, the proposed community of license, Sidney, Iowa, is incorporated with a town council and mayor. Sidney has its own Post Office with a zip code of 51652. It has its own fire department, and ambulance service. Sidney has its own school. The community maintains its own city website, [www.sidneyia.net](http://www.sidneyia.net) . See Exhibits 4 and 5 attached for more details on the community and government of Sidney, Iowa. Sidney is the county seat for Fremont County, IA.
- 6) Any other information deemed relevant: There are several churches and commercial businesses. Sidney has its own Chamber of Commerce which has its own website: [www.Sidneyiowachamber.com](http://www.Sidneyiowachamber.com) which has listing of the many organizations and businesses in the community. Sidney has its own Historical Society.

KIMI is proposing the maximum class facilities for a class C3 station allowable using a non-directional antenna at its proposed tower site, with protection to KMAJ-FM Carbondale, KS (See the technical statement at Exhibit 17 for more details).

Figure 1 attached is a primary service coverage map showing all of the other current FM stations that cover some portion of the current primary service of KIMI at Humboldt, NE. It also shows “interference free” coverage contours of fulltime AM stations which cover some portion of the current primary service of KIMI.

Figure 2 attached is a proposed primary service coverage map showing all the other current FM stations that cover some portion of the proposed primary service area for KIMI at Sidney, Iowa. It also shows the “interference free” coverage contours of fulltime AM stations which cover some portion of the proposed primary service area for KIMI at Sidney.

Figure 3 is a Gain/Loss service area map for the current KIMI and proposed 60 db $\mu$  for KIMI at Sidney, Iowa.

KNHU(CP) Humboldt, Nebraska, facility ID 177223, will continue to provide a fulltime FM service to Humboldt. While this station has yet to begin broadcasting, the permittee (Cedar Cove Broadcasting, Inc.) plans to begin construction soon. KIMI proposes that a condition be placed on its Construction Permit (if necessary) for its new operation at Sidney, Iowa, that it cannot commence broadcasting at Sidney, until KNHU Humboldt commences normal broadcasting at Humboldt, Nebraska.

The new proposed service for KIMI at Sidney, Iowa, will not cover any portion of any established urbanized statistical area.

KIMI feels that a new first local service at Sidney, Iowa on channel 299C3, will be in the public interest.



**KIMI.C**  
 BNPH20110524IAIK  
 Latitude: 40-13-55 N  
 Longitude: 095-58-17 W  
 ERP: 6.10 kW  
 Channel: 300  
 Frequency: 107.9 MHz  
 AMSL Height: 420.0 m  
 Elevation: 359.0 m  
 Horiz. Pattern: Omni  
 Vert. Pattern: No  
 Prop Model: None

- KIMI.C
- KLZA
- KNKY-FM
- KBBX-FM
- KLCV
- KNZA
- KTGL
- KBBK
- KFRX
- KLCV
- KOOO
- KTGL
- KUTT
- KNHU
- KFAB
- KYFR
- KXSP
- KMZA

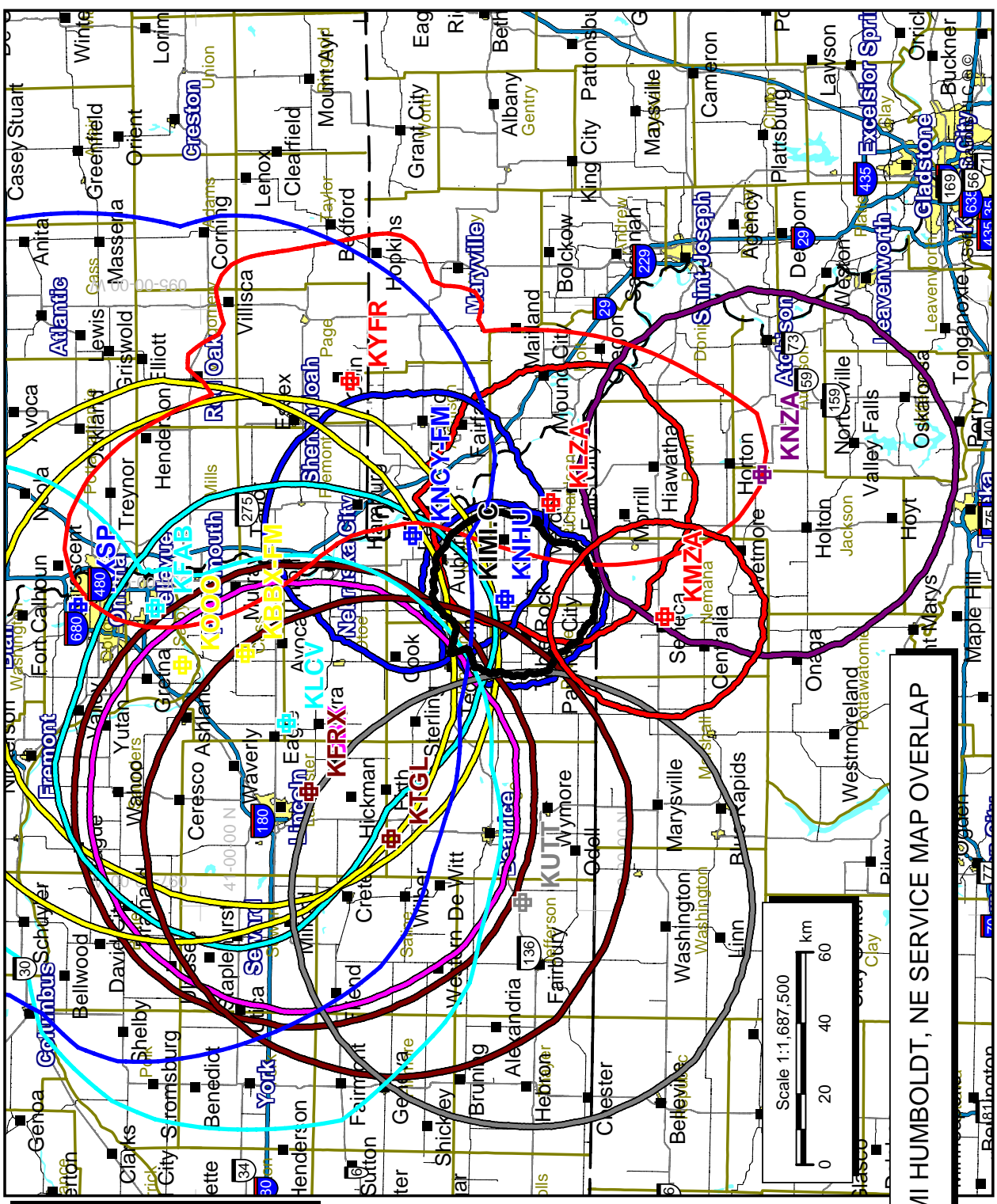

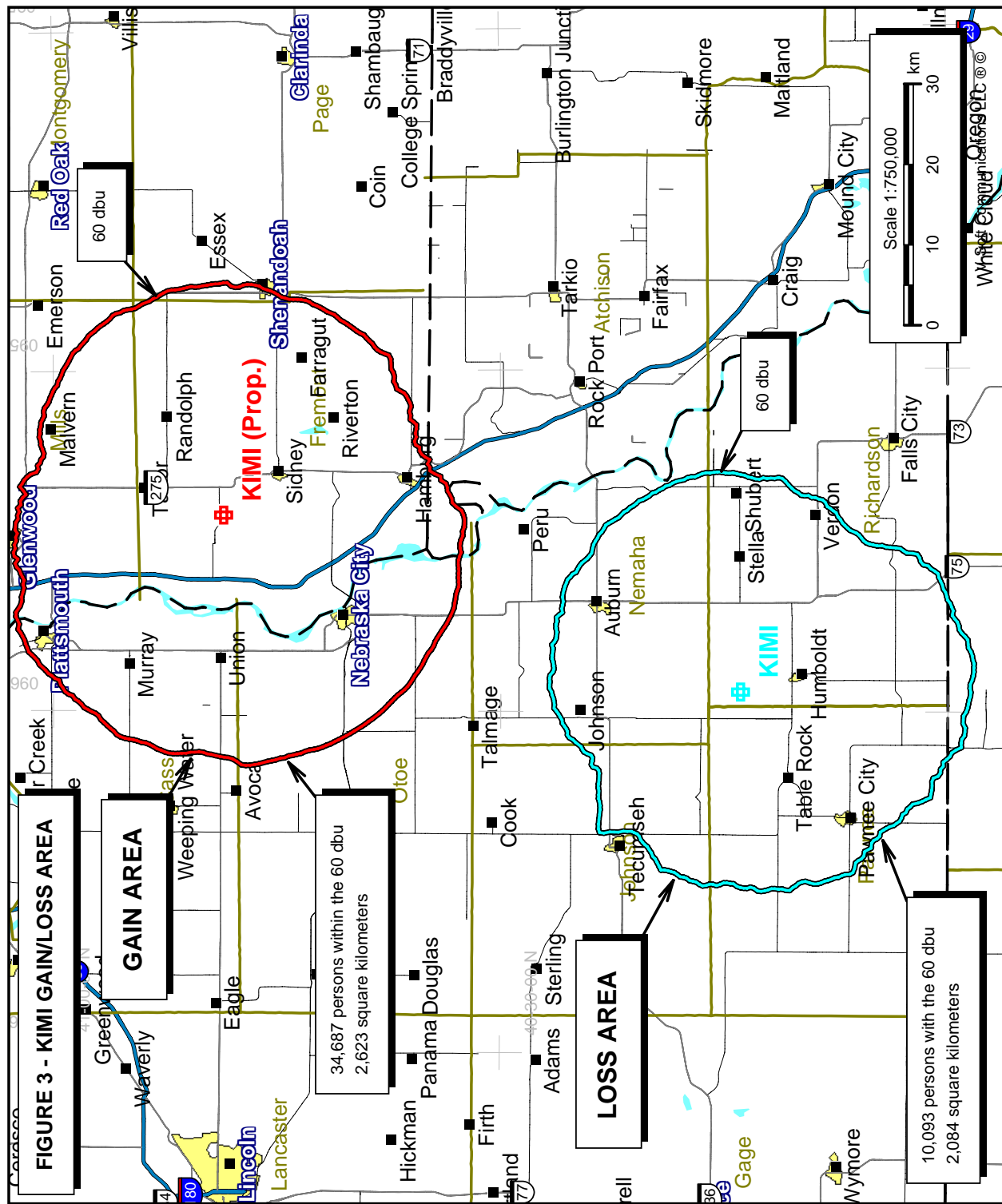


FIGURE 1, KIMI HUMBOLDT, NE SERVICE MAP OVERLAP





# Sidney, Iowa

From Wikipedia, the free encyclopedia

Coordinates: 40°44′50″N 95°38′49″W

**Sidney** is a city in Fremont County, Iowa, United States. The population was 1,300 at the 2000 census. It is the county seat of Fremont County<sup>[1]</sup> and is one of the smallest county seats in Iowa.

Sidney was laid out in 1851 and was originally to be called Dayton. The survyeors were boarding with the Milton Richards family. Richards wife suggested they rename the city for her hometown, Sidney, Ohio.

The Sidney Iowa Championship Rodeo operated by American Legion Post No. 128 since 1924 claims to be the world's largest continuous outdoor rodeo<sup>[2]</sup> and one of the world's largest rodeos with around 38,000 visitors each year.<sup>[3]</sup> The event is held in late July/early August.

## Contents

- 1 Geography
- 2 Demographics
- 3 Notable people
- 4 References
- 5 External links

## Geography

Sidney's longitude and latitude coordinates in decimal form are 40.747198, -95.646810.<sup>[4]</sup>

According to the United States Census Bureau, the city has a total area of 1.3 square miles (3.3 km²), all of it land.

## Demographics

As of the census<sup>[5]</sup> of 2000, there were 1,300 people, 491 households, and 330 families residing in the city. The population density was 1,028.6 people per square mile (398.4/km²). There were 538 housing units at an average density of 425.7 per square mile (164.9/km²). The racial makeup of the city was 98.46% White, 0.08% Native American, 0.08% Asian, 1.15% from other races, and 0.23% from two or more races. Hispanic or Latino of any race were 2.38% of the population.

There were 491 households out of which 34.4% had children under the age of 18 living with them, 53.6% were married couples living together, 11.2% had a female householder with no husband present, and 32.6% were non-families. 28.9% of all households were made up of individuals and 18.3% had someone living alone who was 65 years of age or older. The

Sidney, Iowa	
— City —	
Nickname(s): Rodeo Town, USA	
<div><div><div><span></span><div><div><span><span></span></span></div><div><div>Sidney, Iowa</div></div></div></div><div></div></div></div> <div>Location of Sidney, Iowa</div> <div>Coordinates: <span><span><span><span><span>40°44′50″N</span> <span>95°38′49″W</span></span></span></span></span></div>	
Country	<span><span><span></span></span><span> </span></span> United States
State	<span><span><span></span></span><span> </span></span> Iowa
County	Fremont
Area	
<span> </span> • <span> </span> Total	1.3 <span> </span> sq <span> </span> mi (3.3 <span> </span> km <sup>2</sup> )
<span> </span> • <span> </span> Land	1.3 <span> </span> sq <span> </span> mi (3.3 <span> </span> km <sup>2</sup> )
<span> </span> • <span> </span> Water	0.0 <span> </span> sq <span> </span> mi (0.0 <span> </span> km <sup>2</sup> )
Elevation	1,168 <span> </span> ft (356 <span> </span> m)
Population <span>(2000)</span>	
<span> </span> • <span> </span> Total	1,300
<span> </span> • <span> </span> Density	1,028.6/sq <span> </span> mi (397.1/km <sup>2</sup> )
Time zone	Central (CST) (UTC-6)
<span> </span> • <span> </span> Summer (DST)	CDT (UTC-5)
ZIP code	51652
Area code(s)	712
FIPS code	19-73065
GNIS feature ID	0461599

Sidney Historical Population		
Year	Pop.	%±
1860	423	—
1870	817	93.1%
1880	855	4.7%
1890	839	−1.9%
1900	1,143	36.2%



average household size was 2.48 and the average family size was 3.05.

Population spread: 27.1% under the age of 18, 6.1% from 18 to 24, 24.2% from 25 to 44, 21.2% from 45 to 64, and 21.5% who were 65 years of age or older. The median age was 39 years. For every 100 females there were 87.9 males. For every 100 females age 18 and over, there were 78.9 males.

The median income for a household in the city was \$36,375, and the median income for a family was \$45,278. Males had a median income of \$30,292 versus \$24,135 for females. The per capita income for the city was \$15,027. About 6.6% of families and 9.7% of the population were below the poverty line, including 12.2% of those under age 18 and 16.3% of those age 65 or over.

## Notable people

- Robert Birkby adventure guide, author, photographer, speaker and trail designer <sup>[6]</sup>

## References

1.

^

"Find a County".

National Association of Counties.

http://www.naco.org/Counties/Pages/FindACounty.aspx.

Retrieved 2011-06-07.

2.

^

Sidney History - sidneyia.net

3.

^

Sidney Iowa Rodeo History - sidneyrodeo.us

4.

^

"US Gazetteer files: 2010, 2000, and 1990".

United States Census Bureau.

2011-02-12.

http://www.census.gov/geo/www/gazetteer/gazette.html.

Retrieved 2011-04-23.

5.

^

"American FactFinder".

United States Census Bureau.

http://factfinder.census.gov.

Retrieved 2008-01-31.

6.

^

Hendee, David (September 23, 2009).

"Living life by the book".

*The Omaha World Herald*.

http://www.omaha.com/article/20090923/NEWS01/709239940.

Retrieved May 14, 2011.

<b>1910</b>	1,019	−10.8%
<b>1920</b>	1,154	13.2%
<b>1930</b>	1,074	−6.9%
<b>1940</b>	1,290	20.1%
<b>1950</b>	1,132	−12.2%
<b>1960</b>	1,057	−6.6%
<b>1970</b>	1,061	0.4%
<b>1980</b>	1,308	23.3%
<b>1990</b>	1,253	−4.2%
<b>2000</b>	1,300	3.8%

Source: "American FactFinder". United States Census Bureau.  
http://factfinder.census.gov.

## External links

- City website
- City-Data Comprehensive Statistical Data and more about Sidney

Retrieved from "[http://en.wikipedia.org/wiki/Sidney,\\_Iowa](http://en.wikipedia.org/wiki/Sidney,_Iowa)"  
Categories: [Cities in Iowa](#) | [Populated places in Fremont County, Iowa](#) | [County seats in Iowa](#)

- This page was last modified on 11 July 2011 at 23:10.
- Text is available under the Creative Commons Attribution-ShareAlike License; additional terms may apply. See Terms of use for details.

Wikipedia® is a registered trademark of the Wikimedia Foundation, Inc., a non-profit organization.

[http://en.wikipedia.org/wiki/Sidney,\\_Iowa](http://en.wikipedia.org/wiki/Sidney,_Iowa)

9/24/2011

# Sidney Iowa

## Rodeo Town U.S.A. ~ And So Much More



[Home](#) [Community](#) [History](#) [Commerce](#) [Health](#) [Contact](#)

**Sidney, IA**

**70 °F**

**Clear**

at 02:05 PM

**Advisory!**

[Click for Forecast](#)

Community Calendar  
Sun Mon Tue Wed Thu Fri Sat

04	05	06	07	08	09	10
11	12	13	14	15	16	17
18	19	20	21	22	23	24
25	26	27	28	29	30	31

[Click to View](#)



Fremont County  
Web Site

Google™ Custom Search

[Search](#)

**Listen Now!**

**KMA (960)**

**Listen Now!**

**KMA FM 99.3**

**Iowa  
Featured  
Adoptable Pet:**



Duke  
People for Paws  
Shenandoah, IA  
compliments of Petfinder.com

### Welcome home to Sidney Iowa.

For over eighty years Sidney has been known as 'Rodeo Town USA'. This is because we hold one of the best small outdoor rodeos in the country.

What most people don't realize is that there is so much more to Sidney than cowboys and bull riding. Sidney is a thriving and diverse community of citizens and commerce. As the county seat for Fremont County, Sidney is a hub for business in Southwest Iowa.

On this site, we hope to show you a comprehensive listing of the businesses, community services, history and everything else you might want to know about Sidney Iowa.

If you are looking for information about living in or relocating to Sidney, this is the right place to be. While here, be sure to visit the Photo Gallery and get a eye full of the rich history and beautiful surroundings that make up the town we like to call home.



#### UPCOMING EVENTS

**Monday, 10/ 10/2011**

City Council Meeting 6:00PM

**Tuesday, 10/ 18/2011**

Chamber Meeting 5:30PM - 6:30PM

**Monday, 11/ 14/2011**

City Council Meeting 6:00PM

**Tuesday, 11/ 15/2011**

Chamber Meeting 5:30PM - 6:30PM



#### AREA NEWS

**"Fremont County"**

powered by Google News

[Iowa man injured when hit by helicopter tail rotor](#)

Houston Chronicle - Sep 08, 2011

KJAN radio in Atlantic (<http://bit.ly/qj5PQT>) says the **Fremont County** sheriff's office says Robert Smith, of rural Tabor, was injured Wednesday afternoon. Sheriff's

[Related Articles »](#)

[« Previous](#) [Next »](#)



Any advertising banners seen, like the one below, are for locally owned businesses. For information about advertising on this site, contact [info@sidneyia.net](mailto:info@sidneyia.net)

[Home](#) | [Community](#) | [History](#) | [Commerce](#) | [Health](#) | [Gallery](#) | [Links](#) | [Contact](#)

Sidney Iowa Chamber of Commerce - P.O. Box 401, Sidney Iowa 51652 - [info@sidneyiowachamber.com](mailto:info@sidneyiowachamber.com)

Disclaimer: This site provides links to other web sites. These may include links to web sites operated by other government agencies, nonprofit organizations and/or private businesses. Neither the Sidney Iowa Chamber of Commerce, nor any officer, or member of the Sidney Iowa Chamber of Commerce warrants the accuracy, reliability or timeliness of any information published by this system, nor endorses any content, viewpoints, products, or services linked to/from this system, and shall not be held liable for any losses caused by reliance on the accuracy, reliability or timeliness of such information. Portions of such information may be incorrect or not current. Any person or entity that relies on any information obtained from this system does so at his or her or its own risk.

This site is the only official Sidney Iowa web site  
© 2010 Sidney Iowa Chamber of Commerce. All Rights Reserved.

Website Design and hosting by Blurr DeSign  
Local Commerce at Work

# Sidney Iowa

## Rodeo Town U.S.A. ~ And So Much More


[Home](#)
[Community](#)
[History](#)
[Commerce](#)
[Health](#)
[Contact](#)

[Government](#)  
[City Ordinances](#)  
[Law Enforcement](#)  
[Fire / Rescue](#)  
[Utility Services](#)  
[City Data](#)  
[Schools](#)  
[Organizations](#)  
[News](#)  
[Churches](#)  
[Library](#)  
[Museum](#)  
[Diversions](#)  
[Real Estate](#)  
[Photo Gallery](#)  
[Aerial Views](#)

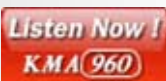
**Sidney, IA**
**70 °F**
**Clear**
**at 08:35 PM**
**Advisory!**
[Click for Forecast](#)
**Community Calendar**
**Sun Mon Tue Wed Thu Fri Sat**

04	05	06	07	08	09	10
11	12	13	14	15	16	17
18	19	20	21	22	23	24
25	26	27	28	29	30	31



Fremont County  
Web Site

Google™ Custom Search



## Sidney Community

On behalf of the City of Sidney, I wish to welcome you to our community. Sidney is the county seat of Fremont County. We are a growing community and offer many facilities for young and retired families.

Throughout Sidney you will find unique dining and shopping establishments.

Sidney is the host of one of the largest outdoor rodeos and supporters are celebrating over 80 years of great western entertainment for the summer of 2008.

Sidney is a friendly community and a great place to live.

**R. Douglas Hobbie**  
Mayor of Sidney



## Visitors find Sidney has many surprises

Our family recently had visitors from Omaha who did a little shopping at a store in Sidney and drove around the town a short while.

They appreciated the beauty of the courthouse and observed the new library, the stores north of town and the business places on the square.

The younger couple had recently moved to Omaha from a suburb of Atlanta, GA, and made a quick comparison of Sidney's population compared to those cities.

Our guests asked about our retail businesses and service in Sidney. We found ourselves telling how fortunate we are to have a large grocery, gas station, drug store with pharmacy and gift shop, furniture store, restaurants, beauty and barber salons, auto parts and hardware, swimming pool and much more.

We further explained the availability of doctor, dental and hospital care, veterinary service, attorneys, accountants, insurance and investment people and banking. Also, automotive repair shops, building contractors, computer consultants and more. We mentioned the excellent schools, five churches and, last but not least, Sidney Iowa Rodeo for the past 85 years.

Sometimes we take all for granted about our little town and only really appreciate it when we see it through the eyes of others. Our visitors helped us see more clearly that we do have bragging rights about living in Sidney, Iowa!

- Pat Claiborne  
*Reprinted with permission*

**Listen Now !**  
**KMA FM 99.3**

**Iowa  
Featured  
Adoptable Pet:**



Duke  
People for Paws  
Shenandoah, IA  
compliments of Petfinder.com

[Home](#) | [Community](#) | [History](#) | [Commerce](#) | [Health](#) | [Gallery](#) | [Links](#) | [Contact](#)

Sidney Iowa Chamber of Commerce - P.O. Box 401, Sidney Iowa 51652 - [info@sidneyiowachamber.com](mailto:info@sidneyiowachamber.com)

Disclaimer: This site provides links to other web sites. These may include links to web sites operated by other government agencies, nonprofit organizations and/or private businesses. Neither the Sidney Iowa Chamber of Commerce, nor any officer, or member of the Sidney Iowa Chamber of Commerce warrants the accuracy, reliability or timeliness of any information published by this system, nor endorses any content, viewpoints, products, or services linked to/from this system, and shall not be held liable for any losses caused by reliance on the accuracy, reliability or timeliness of such information. Portions of such information may be incorrect or not current. Any person or entity that relies on any information obtained from this system does so at his or her or its own risk.

This site is the only official Sidney Iowa web site

© 2010 Sidney Iowa Chamber of Commerce. All Rights Reserved.

Website Design and hosting by Blurrr DeSign  
Local Commerce at Work



# Sidney Iowa

## Rodeo Town U.S.A. ~ And So Much More


[Home](#)
[Community](#)
[History](#)
[Commerce](#)
[Health](#)
[Contact](#)

[Museum](#)  
[Historical Society](#)  
[Historical Photos](#)

**Sidney, IA**

**70 °F**

**Clear**

at 03:35 PM

**Advisory!**

[Click for Forecast](#)

**Community Calendar**  
 Sun Mon Tue Wed Thu Fri Sat

04	05	06	07	08	09	10
11	12	13	14	15	16	17
18	19	20	21	22	23	24
25	26	27	28	29	30	31



Fremont County  
Web Site

Google™ Custom Search

**Search**



**Iowa**  
**Featured**  
**Adoptable Pet:**



## Sidney History

The town of Sidney was laid out in 1851 on land owned by Judge Thomas Greenwood. J.J. Singleton opened a store and S.T. Cromwell built and operated the first hotel in the same year.

Founded shortly after the discovery of gold in California, Sidney became a popular stopping place for travelers who were lured West by the great gold rushes of the 1850s. It was also named the county seat in 1851, at which time the first courthouse was built.



By 1863, the courthouse was in need of repair and there were discussions about moving the courthouse to another town. Soon after that, the old courthouse burned to the ground. However it was decided to build another in Sidney in 1889.

Originally named Dayton, the surveyors who laid out the town boarded with the family of Milton Richards. At the suggestion of his wife, Jane, a native of Sidney, Ohio, they recommended the name of Sidney for the town.

Today, Sidney has a library, several churches, athletic field and swimming pool built in 1961 at the scenic city park.

The town is host to the Fremont County Fair and the **Sidney Iowa Championship Rodeo**, which is the world's largest continuous outdoor rodeo.

The rodeo was started in 1924 as soldiers returned from World War I to renew interest in the annual Grand Army of the Republic reunion. The American Legion Post No. 128 continues to operate the rodeo. In Sidney's early days, it also hosted chautauquas and old settlers picnics.

The **Fremont County Historical Society** started an historical museum in 1972 on the east side of the square. Items range from carriages and farm equipment to antique bedroom sets and dishes.

The front lobby houses a prehistoric display with adjacent Indian room, pioneer room and library. Rooms have also been decorated to portray an old-time kitchen, bedroom, parlor and general store.

Duke  
People for Paws  
Shenandoah, IA  
compliments of Petfinder.com

At one time, Sidney businesses included six dry goods stores, three drug stores, six grocery stores, one bank, three blacksmith shops, a wagon and carriage factory, one tailor shop, a barbershop, four physicians, eight lawyers as well as bakeries, print shops, saloons and a chair factory.

[Home](#) | [Community](#) | [History](#) | [Commerce](#) | [Health](#) | [Gallery](#) | [Links](#) | [Contact](#)

Sidney Iowa Chamber of Commerce - P.O. Box 401, Sidney Iowa 51652 - [info@sidneyiowachamber.com](mailto:info@sidneyiowachamber.com)

Disclaimer: This site provides links to other web sites. These may include links to web sites operated by other government agencies, nonprofit organizations and/or private businesses. Neither the Sidney Iowa Chamber of Commerce, nor any officer, or member of the Sidney Iowa Chamber of Commerce warrants the accuracy, reliability or timeliness of any information published by this system, nor endorses any content, viewpoints, products, or services linked to/from this system, and shall not be held liable for any losses caused by reliance on the accuracy, reliability or timeliness of such information. Portions of such information may be incorrect or not current. Any person or entity that relies on any information obtained from this system does so at his or her or its own risk.

This site is the only official Sidney Iowa web site

© 2010 Sidney Iowa Chamber of Commerce. All Rights Reserved.

Website Design and hosting by Blurr DeSign  
Local Commerce at Work



# Sidney Iowa Chamber of Commerce

Serving Fremont County Iowa Area Businesses

Anderson - Bartlett - Farragut - Hamburg - Imogene - McPaul  
Percival - Randolph - Riverton - Sidney - Tabor - Thurman

[Chamber Home](#)

[Business Directory](#)

[Mission Statement](#)

[Member Benefits](#)

[Spotlight](#)

[Chamber Minutes](#)

[Happenings](#)

[Useful Links](#)

Sidney, IA

70 °F

Clear

at 04:11 PM

Advisory!

Click for Forecast

The Sidney Chamber of Commerce works, tirelessly, to empower existing businesses and encourage new business development.

As the County Seat, for Fremont County, Iowa, business and residents enjoy relatively low property tax rates, a welcoming population and the 88-year ongoing history of the American Legion Post 128 Sidney Championship Rodeo, which entertains each summer.

Those who are seeking a warmly-welcoming community, with an outstanding school system, are encouraged to visit Sidney, Iowa, and/or contact the Sidney Chamber of Commerce for more information. The current President of the Chamber is Rev. Dr. Roger Kissel, who may be reached at (712) 310-5111.

**Roger Kissel, President**  
**Sidney Iowa Chamber of Commerce**

## Sidney Flea Market

Interested in being a vendor at the Sidney Flea Market, August 5th & 6th, 2011?  
Download the [Flea Market Vendor Contract](#) and mail to the Chamber of Commerce.

There are a limited number of spaces available and they will be assigned in a first paid, first served order.

Do you have a business idea and don't know how to get started?  
Contact Steve Adams, business consultant with the Rural Development Resource Center and chair of the Why Southwest Iowa marketing committee, at 712-623-5521.

Use the [Business Directory](#) link to the left to view a list of Sidney Iowa Chamber of Commerce members.

For information on joining the Chamber of Commerce, write to the address below or call Brian Whipple at (712) 374-2728

Address: P.O.Box 401, Sidney, IA 51652

President: Roger Kissel - (712) 310-5111  
Vice-President: Randy Moreland - (712) 374-2023  
Secretary: Joyce Gorham - (712) 374-2693  
Treasurer: Donna Walker - (712) 374-2245

Sidney Iowa Chamber of Commerce - P.O. Box 401, Sidney Iowa 51652 - [info@sidneyiowachamber.com](mailto:info@sidneyiowachamber.com)  
Disclaimer: This site provides links to other web sites. These may include links to web sites operated by other government agencies, nonprofit organizations and/or private businesses. Neither the Sidney Iowa Chamber of Commerce, nor any officer, or member of the Sidney Iowa Chamber of Commerce warrants the accuracy, reliability or timeliness of any information published by this system, nor endorses any content, viewpoints, products, or services linked to/from this system, and shall not be held liable for any losses caused by reliance on the accuracy, reliability or timeliness of such information. Portions of such information may be incorrect or not current. Any person or entity that relies on any information obtained from this system does so at his or her or its own risk.  
This site is the only official Sidney Iowa Chamber of Commerce web site  
© 2010 Sidney Iowa Chamber of Commerce. All Rights Reserved.

Website Design and hosting by [Blurr DeSign](#)  
Local Commerce at Work

FIGURE 6, SIDNEY, NE STATION COVERAGE



[Go to Zip Signal Main Page](#)

## FM Stations Covering Zip Code 51652:

SIDNEY, NE

Field (dBuV/m)	Call Sign	Principal City	State	Frequency (MHz)	CDBS Facility ID
74.0	<a href="#">KBBX-FM</a>	Nebraska City	NE	97.7	47957
69.8	<a href="#">KOOO</a>	Lincoln	NE	101.9	35067
66.0	<a href="#">KVSS</a>	Papillion	NE	102.7	34435
64.9	<a href="#">KNCY-FM</a>	Auburn	NE	103.1	63953
64.0	<a href="#">KGOR</a>	Omaha	NE	99.9	26928
63.3	<a href="#">KMA-FM</a>	Clarinda	IA	99.1	35106
63.3	<a href="#">KLCV</a>	Lincoln	NE	88.5	12837
63.2	<a href="#">KQCH</a>	Omaha	NE	94.1	50314
63.2	<a href="#">KEZO-FM</a>	Omaha	NE	92.3	74105
62.5	<a href="#">KQKQ-FM</a>	Council Bluffs	IA	98.5	43238
62.3	<a href="#">KSRZ</a>	Omaha	NE	104.5	50308
62.2	<a href="#">KXKT</a>	Glenwood	IA	103.7	69686
62.0	<a href="#">KIWR</a>	Council Bluffs	IA	89.7	29126
61.5	<a href="#">KMLV</a>	Ralston	NE	88.1	85846
61.3	<a href="#">KQBW</a>	Omaha	NE	96.1	71411
61.3	<a href="#">KGBI-FM</a>	Omaha	NE	100.7	24713
59.9	<a href="#">KCSI</a>	Villisca	IA	95.3	26456
59.0	<a href="#">KKCD</a>	Omaha	NE	105.9	74103
55.8	<a href="#">KOPW</a>	Plattsmouth	NE	106.9	52801
55.0	<a href="#">KRSS</a>	Tarkio	MO	93.5	33390
54.7	<a href="#">KIOS-FM</a>	Omaha	NE	91.5	17416
54.2	<a href="#">KXCV</a>	Maryville	MO	90.5	49746
53.2	<a href="#">KFRX</a>	Lincoln	NE	106.3	57287
51.2	<a href="#">KBBK</a>	Lincoln	NE	107.3	35063

## AM Stations Covering Zip Code 51652:

Field (mV/m)	Call Sign	Principal City	State	Frequency (kHz)	CDBS Facility ID
24.19	<a href="#">KMA</a>	SHENANDOAH	IA	960	35107
19.10	<a href="#">KFAB</a>	OMAHA	NE	1110	26931
14.55	<a href="#">KYFR</a>	SHENANDOAH	IA	920	20806
8.54	<a href="#">KMA-N</a>	SHENANDOAH	IA	960	35107
8.21	<a href="#">KYFR-N</a>	SHENANDOAH	IA	920	20806
7.63	<a href="#">KOIL</a>	BELLEVUE	NE	1180	43237
6.69	<a href="#">KXSP-N</a>	OMAHA	NE	590	50313
6.69	<a href="#">KXSP</a>	OMAHA	NE	590	50313
6.67	<a href="#">KXSP-N</a>	OMAHA	NE	590	50313
6.67	<a href="#">KXSP</a>	OMAHA	NE	590	50313
5.07	<a href="#">KNCY</a>	NEBRASKA CITY	NE	1600	63941
4.09	<a href="#">KMMQ</a>	PLATTSMOUTH	NE	1020	52802
3.44	<a href="#">KLNG</a>	COUNCIL BLUFFS	IA	1560	72464
3.21	<a href="#">KKAR</a>	OMAHA	NE	1290	542
2.74	<a href="#">KCRO</a>	OMAHA	NE	660	54902
2.65	<a href="#">WHB</a>	KANSAS CITY	MO	810	6384
2.62	<a href="#">KOZN</a>	BELLEVUE	NE	1620	87182
2.56	<a href="#">KKAR-N</a>	OMAHA	NE	1290	542
2.44	<a href="#">KFEQ</a>	ST. JOSEPH	MO	680	34419
1.88	<a href="#">KOAK</a>	RED OAK	IA	1080	26457
1.88	<a href="#">KFEQ-N</a>	ST. JOSEPH	MO	680	34419
1.84	<a href="#">WIBW</a>	TOPEKA	KS	580	63169
1.60	<a href="#">WHB-N</a>	KANSAS CITY	MO	810	6384
1.47	<a href="#">KOIL-N</a>	BELLEVUE	NE	1180	43237
1.44	<a href="#">KWMT</a>	FORT DODGE	IA	540	35891
1.43	<a href="#">KTNC-N</a>	FALLS CITY	NE	1230	8081
1.26	<a href="#">KNCY-N</a>	NEBRASKA CITY	NE	1600	63941
1.02	<a href="#">KCSP-N</a>	KANSAS CITY	MO	610	11270
1.02	<a href="#">KCSP</a>	KANSAS CITY	MO	610	11270
1.01	<a href="#">KTNC</a>	FALLS CITY	NE	1230	8081
0.94	<a href="#">KTIC</a>	WEST POINT	NE	840	33880
0.92	<a href="#">KFAB-N</a>	OMAHA	NE	1110	26931

0.88	<a href="#">KMMQ-N</a>	PLATTSMOUTH	NE	1020	52802
0.86	<a href="#">KOMJ-N</a>	OMAHA	NE	1490	74104
0.86	<a href="#">KOMJ</a>	OMAHA	NE	1490	74104
0.83	<a href="#">KOZN-N</a>	BELLEVUE	NE	1620	87182
0.83	<a href="#">WHO-N</a>	DES MOINES	IA	1040	51331
0.83	<a href="#">WHO</a>	DES MOINES	IA	1040	51331
0.81	<a href="#">WOI</a>	AMES	IA	640	29119
0.80	<a href="#">KFOR-N</a>	LINCOLN	NE	1240	34436
0.80	<a href="#">KFOR</a>	LINCOLN	NE	1240	34436
0.77	<a href="#">KPSZ</a>	DES MOINES	IA	940	58533
0.72	<a href="#">KOTK</a>	OMAHA	NE	1420	50307
0.71	<a href="#">WIBW-N</a>	TOPEKA	KS	580	63169
0.69	<a href="#">KNIM</a>	MARYVILLE	MO	1580	48973
0.69	<a href="#">KMNS-N</a>	SIOUX CITY	IA	620	10775
0.64	<a href="#">KCRO-N</a>	OMAHA	NE	660	54902
0.63	<a href="#">KCMO-N</a>	KANSAS CITY	MO	710	33391
0.60	<a href="#">KCMO</a>	KANSAS CITY	MO	710	33391
0.59	<a href="#">WNAX</a>	YANKTON	SD	570	57846
0.57	<a href="#">KAAN</a>	BETHANY	MO	870	31004
0.56	<a href="#">KLIN-N</a>	LINCOLN	NE	1400	35064
0.56	<a href="#">KLIN</a>	LINCOLN	NE	1400	35064
0.49	<a href="#">KCCV</a>	OVERLAND PARK	KS	760	6491
0.48	<a href="#">KRVN</a>	LEXINGTON	NE	880	48002
0.41	<a href="#">KOTK-N</a>	OMAHA	NE	1420	50307
0.41	<a href="#">KMBZ-N</a>	KANSAS CITY	MO	980	6382
0.39	<a href="#">KJAN</a>	ATLANTIC	IA	1220	73031
0.39	<a href="#">KJSK</a>	COLUMBUS	NE	900	26628
0.37	<a href="#">KMBZ</a>	KANSAS CITY	MO	980	6382

[V-Soft Communications Main Website](#)

© Copyright 2010, V-Soft Communications ® , LLC

FIGURE 7, HUMBOLDT, NE STATION COVERAGE



[Go to Zip Signal Main Page](#)

## FM Stations Covering Zip Code 68376:

HUMBOLDT, NE

Field (dBuV/m)	Call Sign	Principal City	State	Frequency (MHz)	CDBS Facility ID
70.6	<a href="#">KLZA</a>	Falls City	NE	101.3	35286
59.6	<a href="#">KNCY-FM</a>	Auburn	NE	103.1	63953
57.1	<a href="#">KMZA</a>	Seneca	KS	92.1	35287
53.5	<a href="#">KBBX-FM</a>	Nebraska City	NE	97.7	47957
53.0	<a href="#">KLCV</a>	Lincoln	NE	88.5	12837
52.6	<a href="#">KTGL</a>	Beatrice	NE	92.9	53141
52.2	<a href="#">KKJO-FM</a>	St. Joseph	MO	105.5	8770
52.1	<a href="#">KNZA</a>	Hiawatha	KS	103.9	35285

## AM Stations Covering Zip Code 68376:

Field (mV/m)	Call Sign	Principal City	State	Frequency (kHz)	CDBS Facility ID
6.96	<a href="#">KTNC-N</a>	FALLS CITY	NE	1230	8081
6.42	<a href="#">KFEQ</a>	ST. JOSEPH	MO	680	34419
4.92	<a href="#">KTNC</a>	FALLS CITY	NE	1230	8081
4.38	<a href="#">WHB</a>	KANSAS CITY	MO	810	6384
4.33	<a href="#">KYFR</a>	SHENANDOAH	IA	920	20806
3.98	<a href="#">KMA</a>	SHENANDOAH	IA	960	35107
3.60	<a href="#">WIBW</a>	TOPEKA	KS	580	63169
2.91	<a href="#">KFAB</a>	OMAHA	NE	1110	26931
2.29	<a href="#">KXSP-N</a>	OMAHA	NE	590	50313
2.29	<a href="#">KXSP</a>	OMAHA	NE	590	50313
2.28	<a href="#">KXSP-N</a>	OMAHA	NE	590	50313
2.28	<a href="#">KXSP</a>	OMAHA	NE	590	50313



2.22	<a href="#">KYFR-N</a>	SHENANDOAH	IA	920	20806
1.83	<a href="#">WIBW-N</a>	TOPEKA	KS	580	63169
1.64	<a href="#">KCSP-N</a>	KANSAS CITY	MO	610	11270
1.64	<a href="#">KCSP</a>	KANSAS CITY	MO	610	11270
1.61	<a href="#">KFAB-N</a>	OMAHA	NE	1110	26931
1.60	<a href="#">KMA-N</a>	SHENANDOAH	IA	960	35107
1.25	<a href="#">KOIL</a>	BELLEVUE	NE	1180	43237
0.92	<a href="#">KCMO</a>	KANSAS CITY	MO	710	33391
0.87	<a href="#">KMBZ-N</a>	KANSAS CITY	MO	980	6382
0.86	<a href="#">KWMT</a>	FORT DODGE	IA	540	35891
0.85	<a href="#">KCRO</a>	OMAHA	NE	660	54902
0.77	<a href="#">WHB-N</a>	KANSAS CITY	MO	810	6384
0.73	<a href="#">KMBZ</a>	KANSAS CITY	MO	980	6382
0.61	<a href="#">KMMQ</a>	PLATTSMOUTH	NE	1020	52802
0.57	<a href="#">KCCV</a>	OVERLAND PARK	KS	760	6491
0.56	<a href="#">KCMO-N</a>	KANSAS CITY	MO	710	33391
0.53	<a href="#">KEXS</a>	EXCELSIOR SPRINGS	MO	1090	14620
0.51	<a href="#">KNIM</a>	MARYVILLE	MO	1580	48973
0.48	<a href="#">KKAR</a>	OMAHA	NE	1290	542
0.48	<a href="#">KTIC</a>	WEST POINT	NE	840	33880
0.48	<a href="#">KESJ</a>	ST. JOSEPH	MO	1550	8767
0.46	<a href="#">WOI</a>	AMES	IA	640	29119
0.46	<a href="#">KGNM</a>	ST. JOSEPH	MO	1270	50511
0.46	<a href="#">KESJ-N</a>	ST. JOSEPH	MO	1550	8767
0.46	<a href="#">KAAN</a>	BETHANY	MO	870	31004
0.45	<a href="#">KGGN</a>	GLADSTONE	MO	890	41561
0.44	<a href="#">KLNG</a>	COUNCIL BLUFFS	IA	1560	72464
0.42	<a href="#">WHO-N</a>	DES MOINES	IA	1040	51331
0.42	<a href="#">WHO</a>	DES MOINES	IA	1040	51331
0.42	<a href="#">KFOR-N</a>	LINCOLN	NE	1240	34436
0.42	<a href="#">KFOR</a>	LINCOLN	NE	1240	34436
0.42	<a href="#">KWBE-N</a>	BEATRICE	NE	1450	12950
0.42	<a href="#">KWBE</a>	BEATRICE	NE	1450	12950
0.41	<a href="#">KCWJ</a>	BLUE SPRINGS	MO	1030	48959
0.41	<a href="#">KKAR-N</a>	OMAHA	NE	1290	542



	<a href="#">KPSZ</a>	DES MOINES	IA	940	58533
0.40	<a href="#">KNCY</a>	NEBRASKA CITY	NE	1600	63941
0.39	<a href="#">WNAX</a>	YANKTON	SD	570	57846
0.38	<a href="#">KOZN</a>	BELLEVUE	NE	1620	87182
0.36	<a href="#">KRVN</a>	LEXINGTON	NE	880	48002
0.35	<a href="#">KCCV-N</a>	OVERLAND PARK	KS	760	6491
0.34	<a href="#">KOAK</a>	RED OAK	IA	1080	26457

[V-Soft Communications Main Website](#)

© Copyright 2010, V-Soft Communications ® , LLC