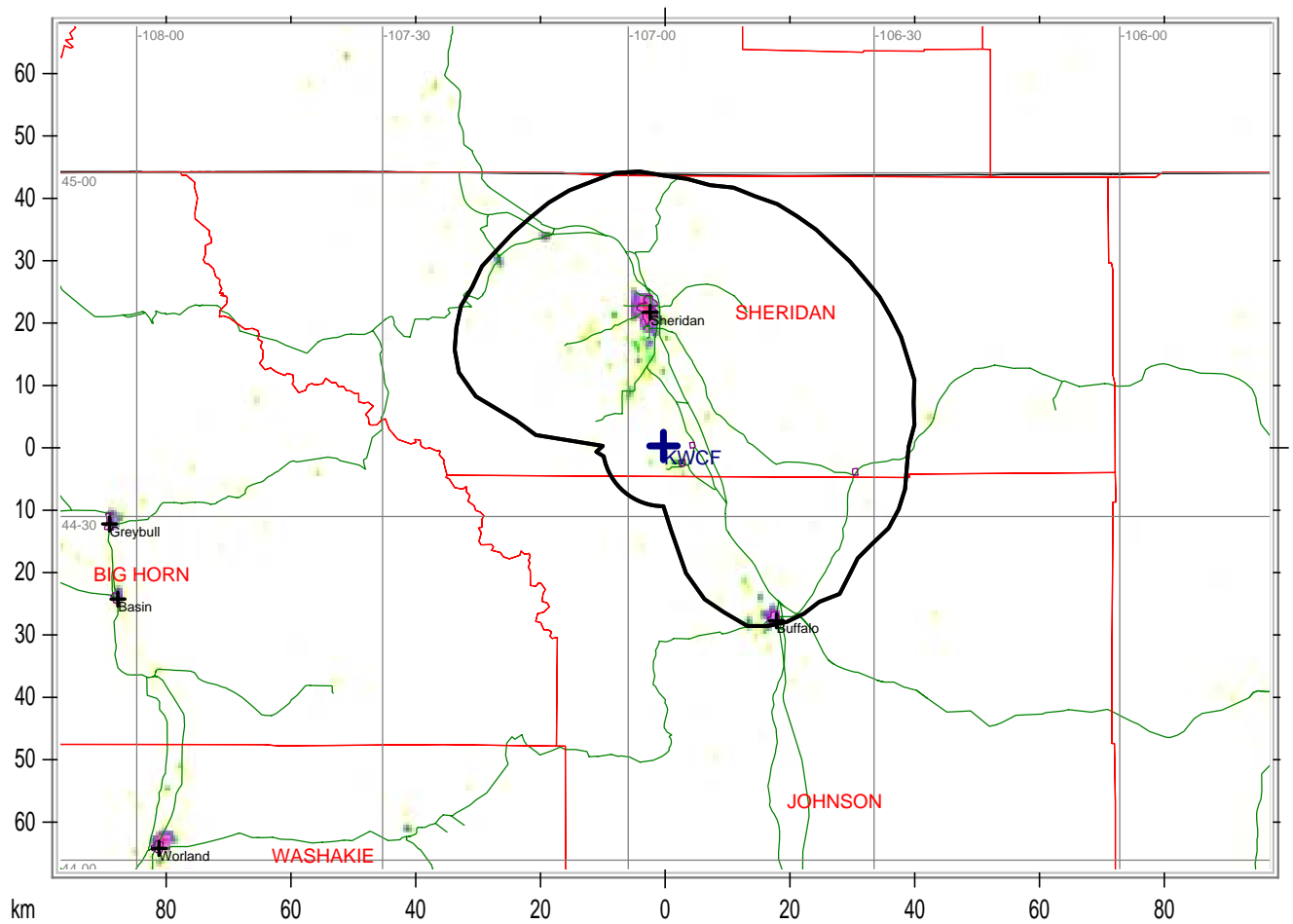
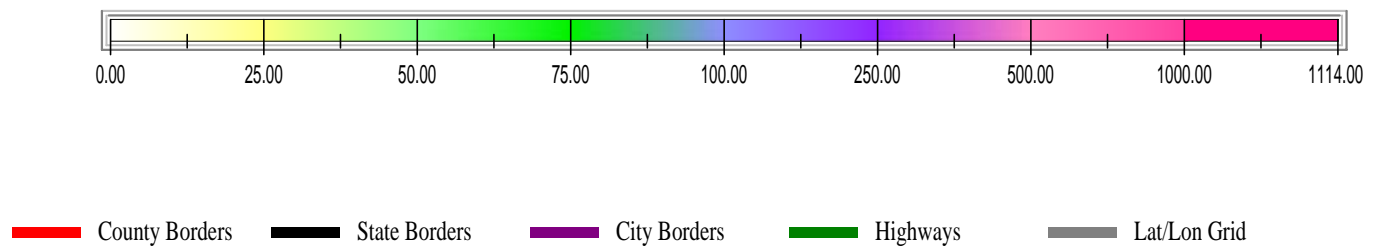
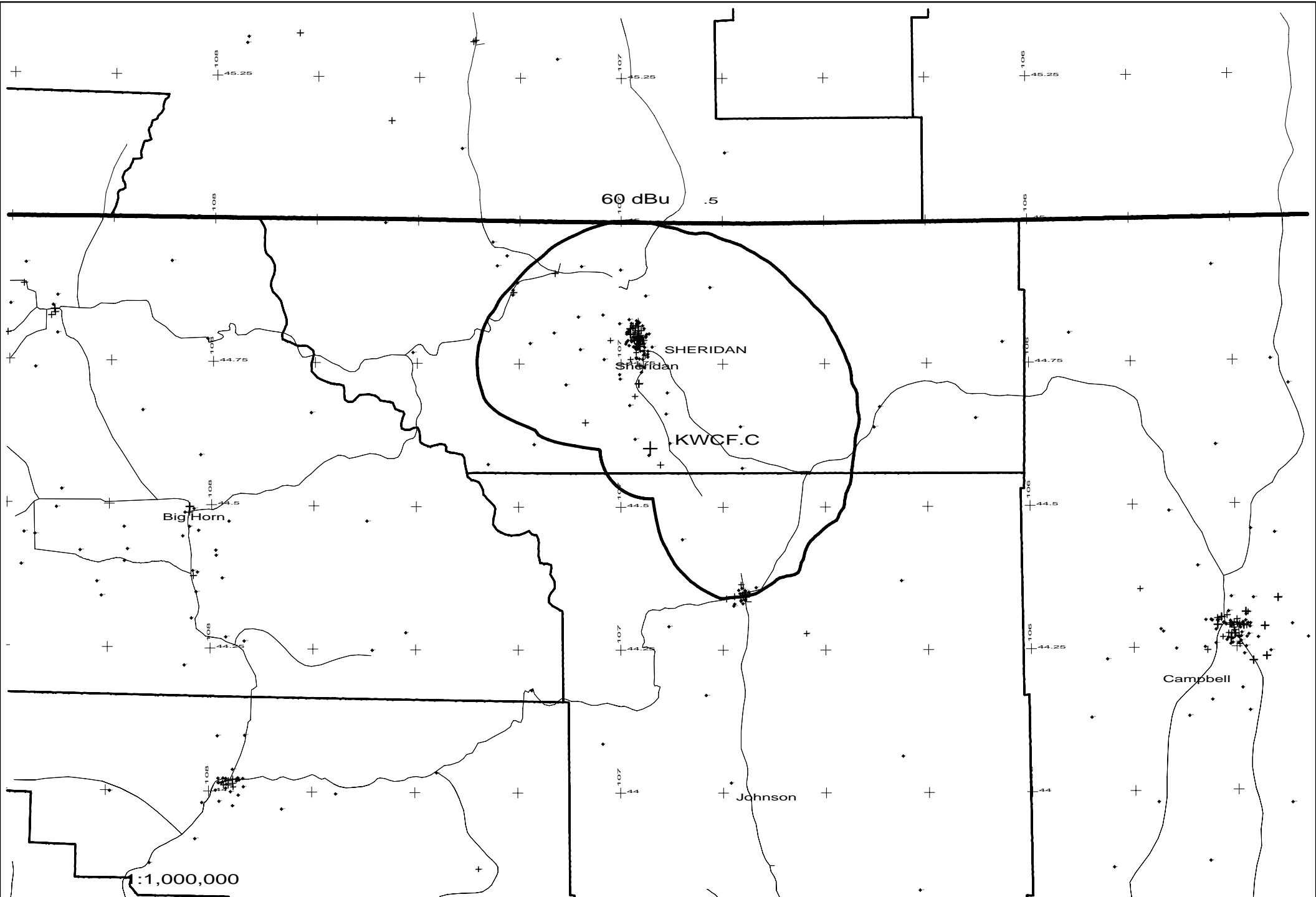


Map Header

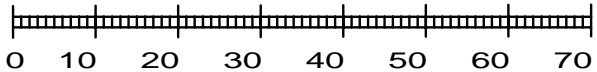


Map Footer





Scale in km



KWCF.C 207C3 .85kW 1920M AMSL

N. Lat. 44 36 10 W. Lng. 106 55 42

Community Coverage

CCTF - 05/08