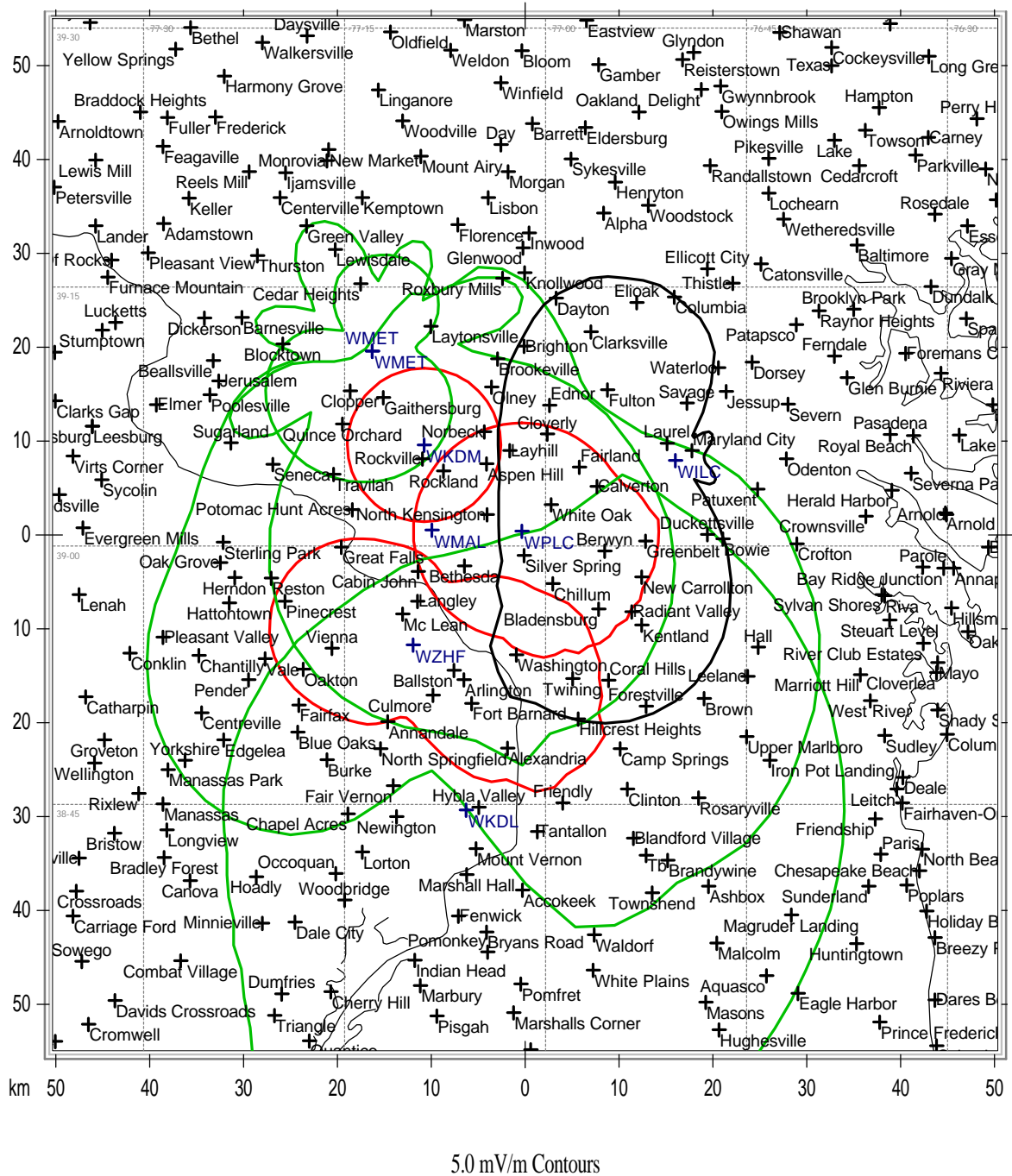


[illegible]

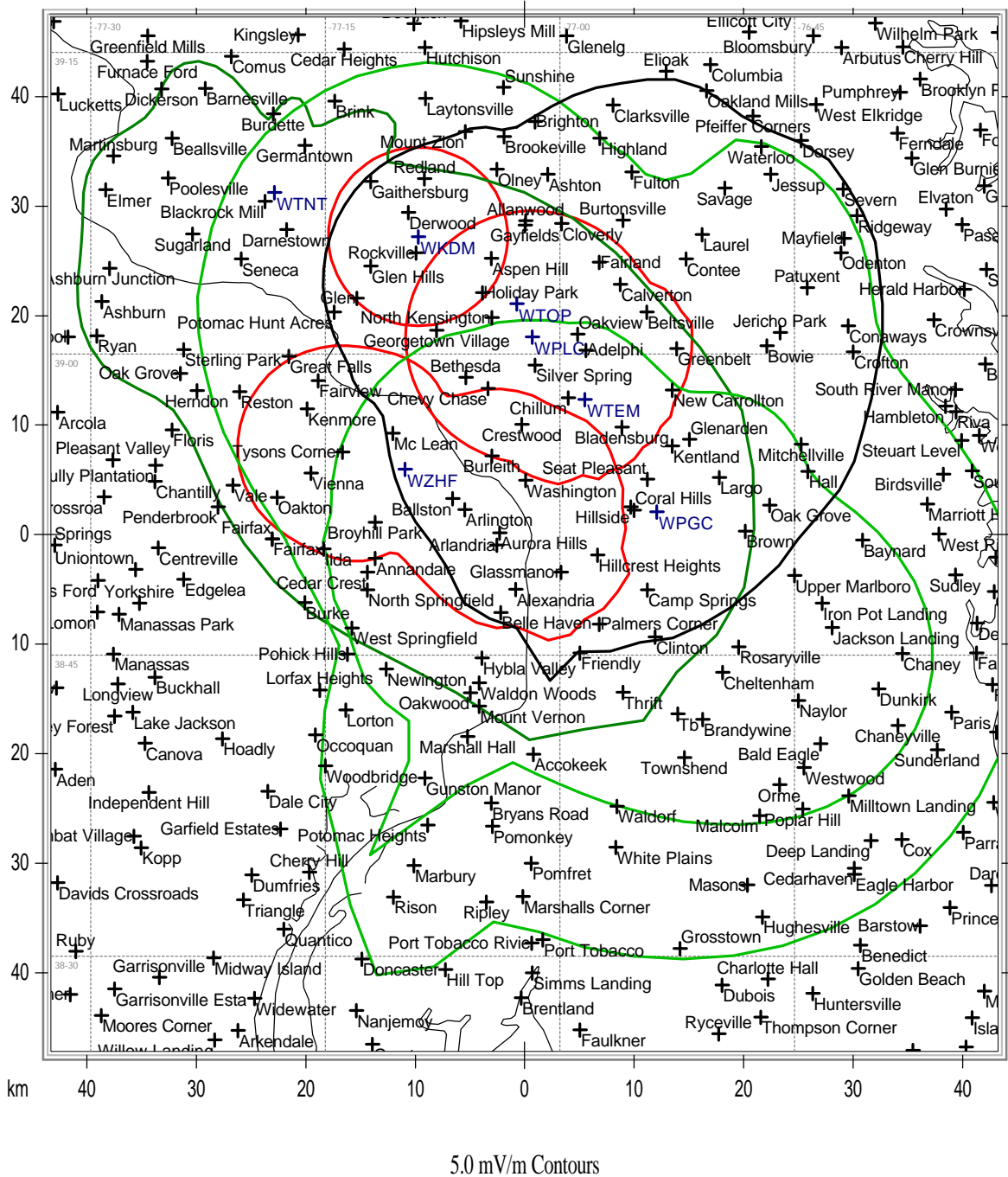
 State Borders
  Lat/Lon Grid

Multiple Ownership Study



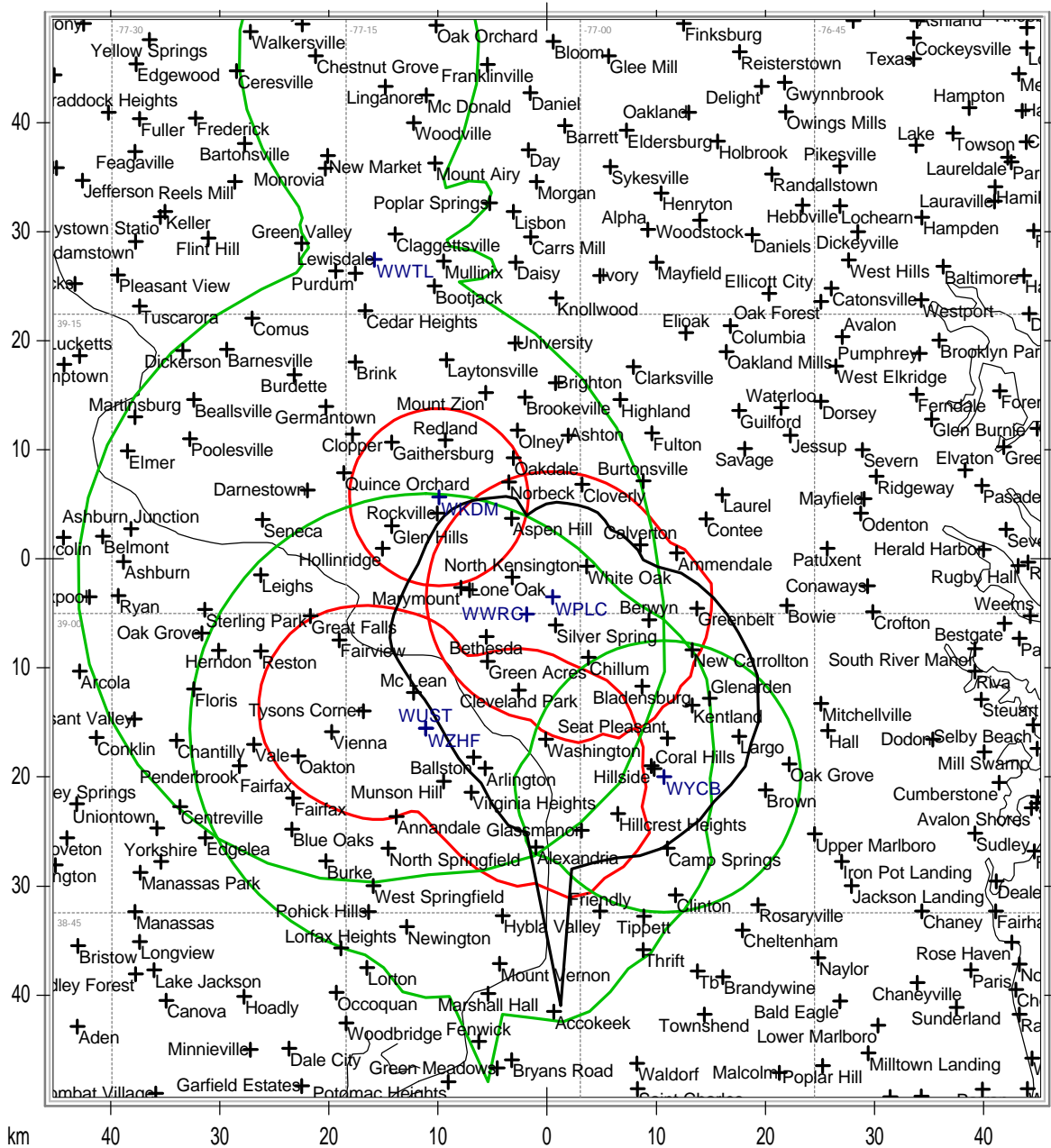
State Borders Lat/Lon Grid

Multiple Ownership Study



State Borders Lat/Lon Grid

Multiple Ownership Study



5.0 mV/m Contours

State Borders Lat/Lon Grid