

**MULTIPLE OWNERSHIP  
COMPLIANCE STUDY  
WBEA (FM) – Southold, New York  
WEHM (FM) – Southampton, New York  
March 2004**


This Multiple Ownership Compliance Study was conducted to determine if by re-locating WBEA (FM) and WEHM (FM), the ownership would still be in compliance with §73.3555 of the Commission's Rules. The city grade contours of co-owned WBEA (FM), Southold, New York, WEHM (FM), Southampton, New York, WBAZ (FM), Bridgehampton, New York and WHBE (FM) East Hampton, New York were overlaid on a contour map (Exhibit #1). WHBE (FM) is in a different market than the other three co-owned stations, so it is not included as subject stations in this study.

We overlaid the city grade contours of the subject stations on a contour map in Exhibit #2. All FM services to the subject area are shown in Exhibit #3 and all AM services to the subject area are shown in Exhibit #4. Exhibit #5 is a tabulation of all services to the subject area.

The market is comprised of 13 stations including the three FM subject stations. The Commission's multiple ownership rule in §73.3555 (a)(1)(iv) states:

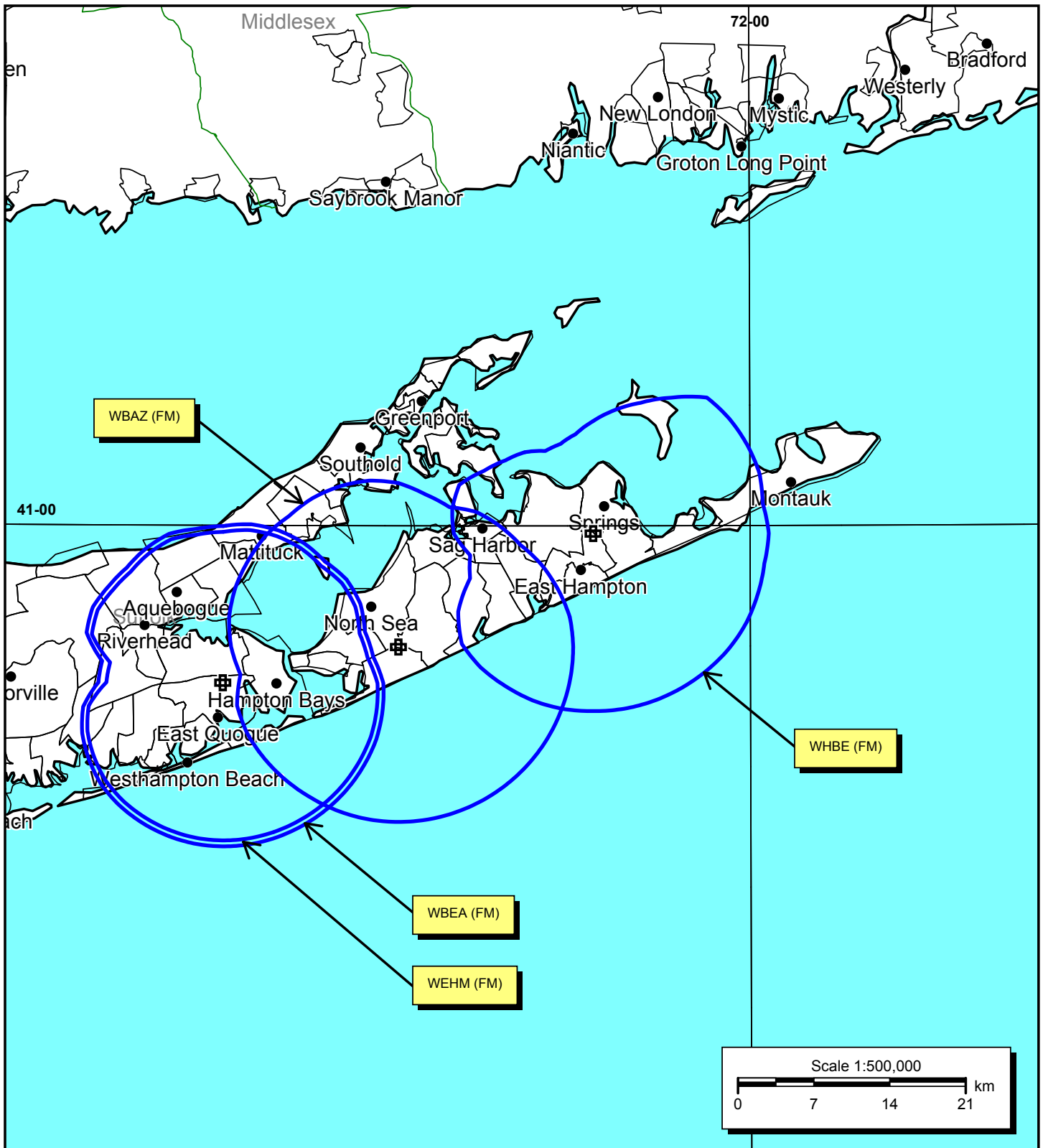
*"In a radio market with 14 or fewer commercial radio stations, a party may own, operate, or control up to 5 commercial radio stations, not more than 3 of which are in the same service (AM or FM), except that a party may not own, operate, or control more than 50 percent of the stations in such market."*

Therefore, it is believed that the ownership of the subject stations is in compliance with §73.3555 of the Commission's rules.



\_\_\_\_\_  
Clifton G. Moor  
Bromo Communications, Inc.

March 30, 2004

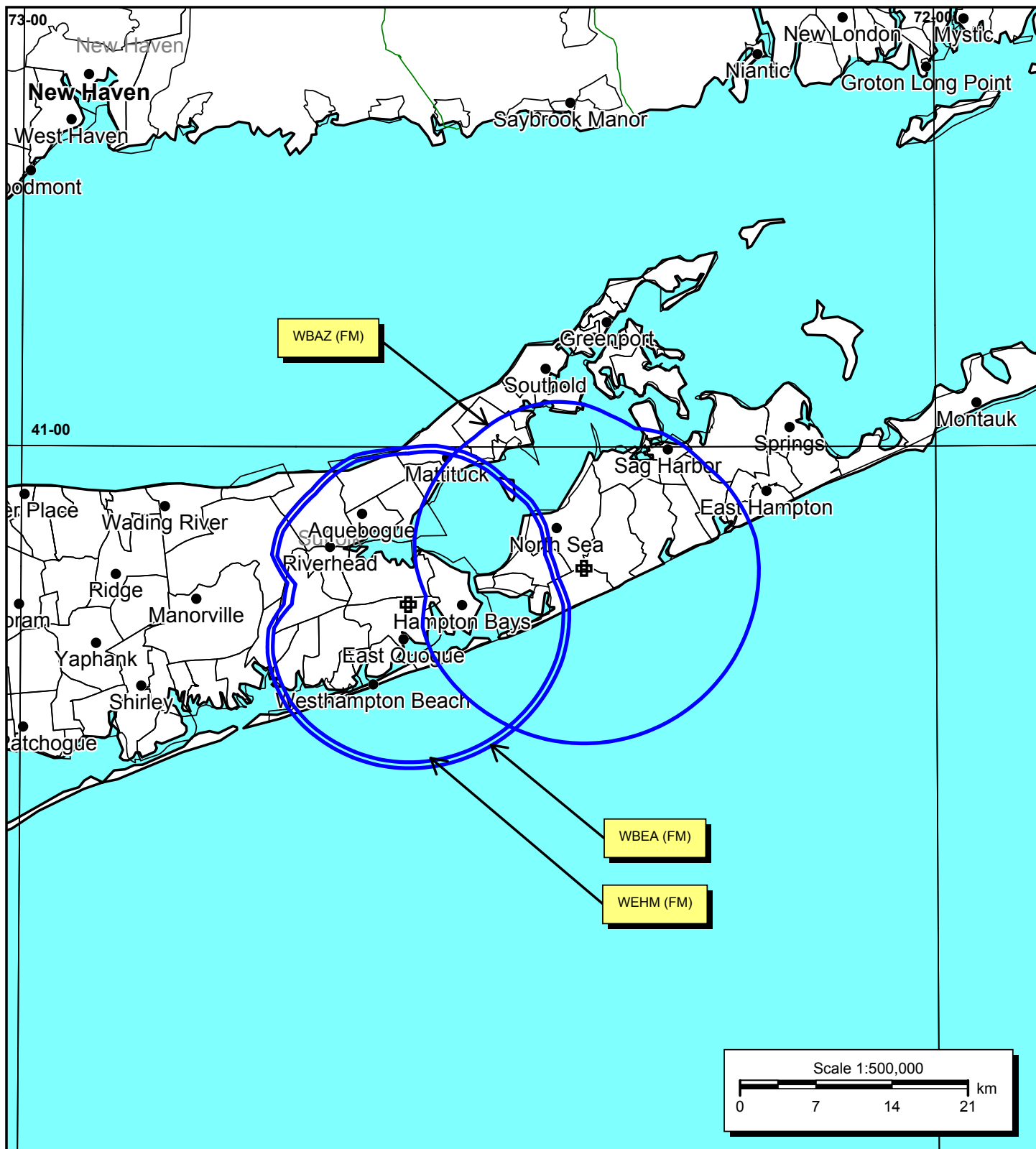


**EXHIBIT #1**  
**Co-Owned Stations**  
**MULTIPLE OWNERSHIP COMPLIANCE STUDY**

WBEA (FM) - Southold, New York  
WEHM (FM) - Southampton, New York

**Bromo Communications, Inc.**

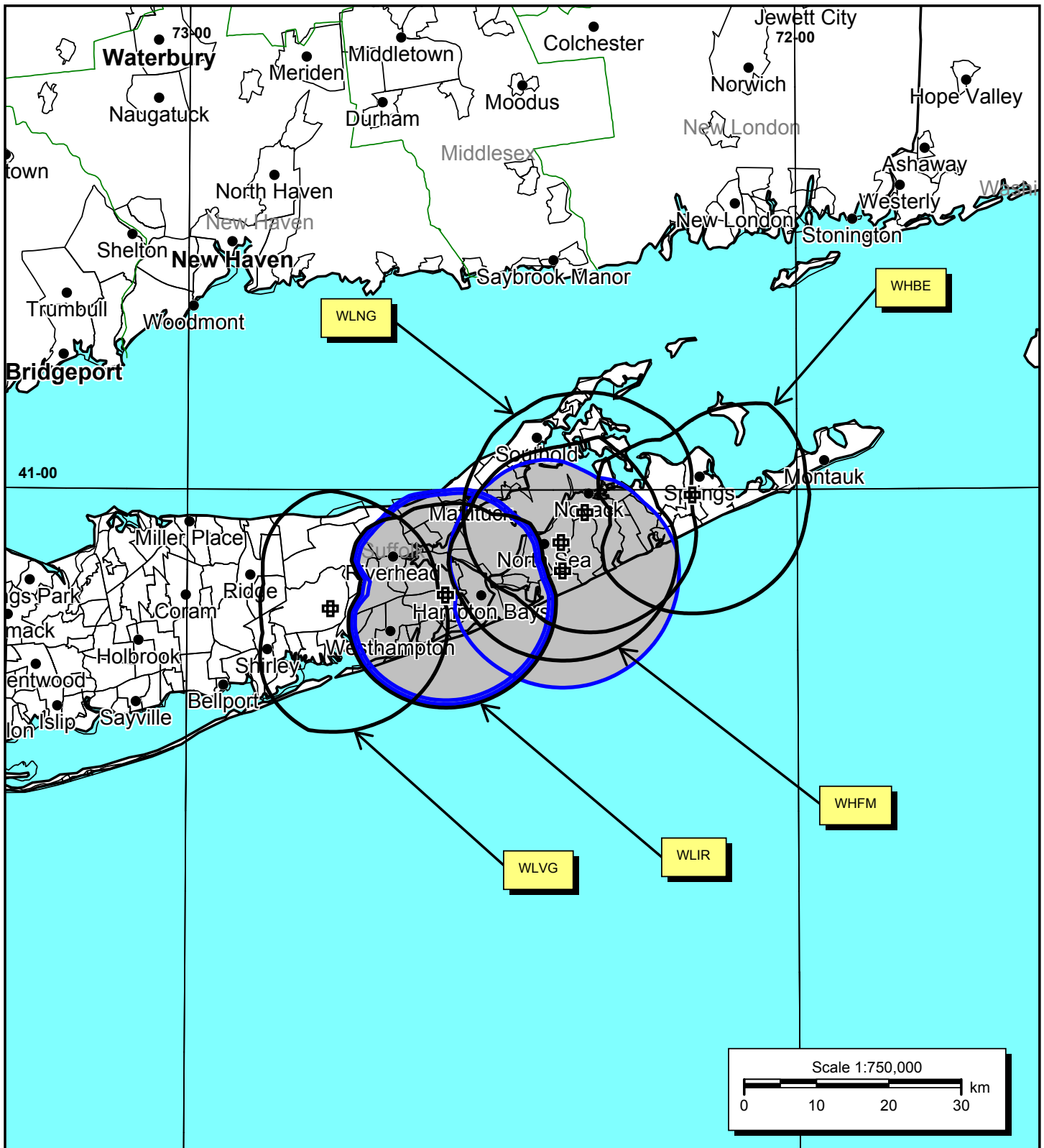
Atlanta, Georgia  
March 2004



**EXHIBIT #2**  
**Subject Stations**  
**MULTIPLE OWNERSHIP COMPLIANCE STUDY**  
**WBEA (FM) - Southold, New York**  
**WEHM (FM) - Southampton, New York**  

---

**Bromo Communications, Inc.**  
Atlanta, Georgia  
March 2004

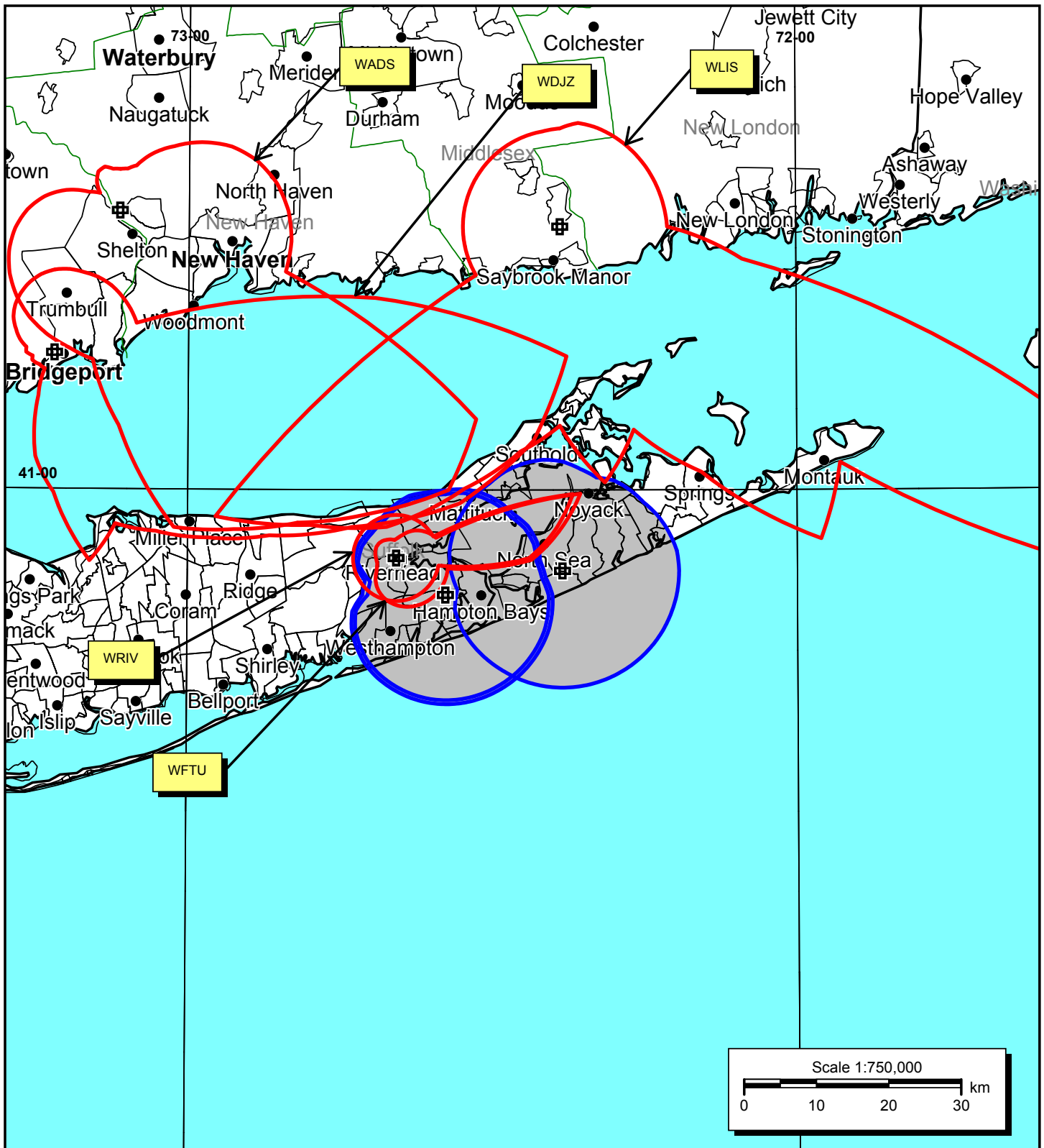


**EXHIBIT #3**  
**FM Services to Subject Area**  
**MULTIPLE OWNERSHIP COMPLIANCE STUDY**

WBFA (FM) - Southold, New York  
 WEHM (FM) - Southampton, New York

**Bromo Communications, Inc.**

Atlanta, Georgia  
 March 2004



**EXHIBIT #4**  
**AM Services to Subject Area**  
**MULTIPLE OWNERSHIP COMPLIANCE STUDY**

WBEA (FM) - Southold, New York  
 WEHM (FM) - Southampton, New York

**Bromo Communications, Inc.**

Atlanta, Georgia  
 March 2004

**EXHIBIT #5**  
**MULTIPLE OWNERSHIP**  
**COMPLIANCE STUDY**  
**WBEA (FM) – Southold, New York**  
**WEHM (FM) – Southampton, New York**  
 March 2004

**Tabulation of Services to Subject Area**

**Subject Stations**

<u>Call</u>	<u>Ch/Freq</u>	<u>Latitude</u>	<u>Longitude</u>	<u>Power (kW)</u>	<u>City</u>	<u>State</u>
WBEA (App.)	269A	40° 52' 10"	72° 34' 37"	6	Southold	NY
WEHM (App.)	225A	40° 52' 10"	72° 34' 37"	6	Southampton	NY
WBAZ	273A	40° 53' 58"	72° 23' 06"	4.8	Bridgehampton	NY

**FM Services to Subject Area**

<u>Call</u>	<u>Ch/Freq</u>	<u>Latitude</u>	<u>Longitude</u>	<u>Power (kW)</u>	<u>City</u>	<u>State</u>
WHBE	244A	40° 59' 37"	72° 10' 19"	4.3	East Hampton	NY
WHFM	237A	40° 56' 05"	72° 23' 15"	5	Southampton	NY
WLIR	296A	40° 52' 10"	72° 34' 37"	6	Hampton Bays	NY
WLNG	221A	40° 58' 19"	72° 20' 54"	5.3	Sag Harbor	NY
WLVG	241A	40° 51' 08"	72° 45' 55"	2.65	Center Moriches	NY

**AM Services to Subject Area**

<u>Call</u>	<u>Ch/Freq</u>	<u>Latitude</u>	<u>Longitude</u>	<u>Power (kW)</u>	<u>City</u>	<u>State</u>
WADS	690	41° 20' 46"	73° 06' 51"	3.2	Ansonia	CT
WDJZ	1530	41° 10' 09"	73° 13' 14"	5	Bridgeport	CT
WFTU	1570	40° 54' 48"	72° 39' 16"	1	Riverhead	NY
WLIS	1420	41° 19' 38"	72° 23' 21"	5	Old Saybrook	CT
WRIV	1390	40° 54' 55"	72° 39' 28"	1	Riverhead	NY