

**INTERIM CONTOUR-OVERLAP ANALYSIS FOR MEDIA OWNERSHIP RULE
COMPLIANCE**

Because the communities of license of some stations in which iHeartMedia, Inc. (“iHeart”) holds attributable interests (“iHeart Stations”) are not located inside of defined Nielsen Metro Markets (“Metro Markets”), as reported by BIA’s Media Access Pro database (“BIA”), relevant interim contour-overlap market analyses are provided below.

Each iHeart Station licensed to a community that is located geographically outside of any Metro Market (an “iHeart Non-Metro Station”) is itself part of a cluster of iHeart Stations which we call “IHM Cluster Name” in Tables 1 and 2 below. These are not “markets” defined by the FCC or Nielsen Audio. Instead, they exist simply for organization and presentation of the data.

The local radio ownership rule establishes the numerical limits on radio station ownership based on the total number of commercial radio stations in a market.¹

Those limits are:

- (1) in a radio market with 45 or more radio stations, a party may own, operate, or control up to 8 radio stations, not more than 5 of which are in the same service (AM or FM);
- (2) in a radio market with between 30 and 44 inclusive radio stations, a party may own, operate, or control up to 7 radio stations, not more than 4 of which are in the same service (AM or FM);
- (3) in a radio market with between 15 and 29 (inclusive) radio stations, a party may own, operate, or control up to 6 radio stations, not more than 4 of which are in the same service (AM or FM); and
- (4) in a radio market with 14 or fewer radio stations, a party may own, operate, or control up to 5 radio stations, not more than 3 of which are in the same service (AM or FM), except that a party may not own, operate, or control more than 50 percent of the stations in such market.

Overlap between two stations in different services (AM or FM) is permissible if neither of those two stations overlaps a third station in the same service.

Attached as Table 1 are the summary results of our interim contour-overlap analysis conducted in accordance with the Federal Communications Commission’s local radio ownership rule.² In Table 2 each iHeart Non-Metro Station is detailed.

¹ See 47 C.F.R. § 73.3555(a).

² *Id.*

A “radio market” under the interim contour-overlap method is the area encompassed by the mutually overlapping principal community contours of the stations under common ownership or attribution. Here, such mutually overlapping contours form one or more "radio markets" for purposes of interim contour-overlap analysis under the Commission’s rules. This is illustrated in Table 1 by the column “Contour Market Number”, whereby an “IHM Cluster” with only a single “radio market” has only a single listing. For “IHM Clusters” where more than one “radio market” is formed, additional rows are listed as 2, 3, etc. as necessary. The number of stations in each band for each “radio market” is provided, as is the count of the total number of radio stations in the subject “radio market”.

The total number of radio stations to be counted as being within an interim contour-overlap “radio market” is determined by counting the operating stations having principal community contours which overlap or intersect the principal community contours which define the “radio market”, plus the subject commonly owned or attributable stations, excluding (1) any stations whose transmitter sites are further than 92 kilometers from the perimeter of mutual overlap, and (2) any commonly owned or attributable stations that do not serve to define the market. Individual stations for each “radio market” are listed in tabular form in Appendix A, along with maps depicting each relevant “market.” It is noted that this tabulation is not a complete list of all of the other stations in the market, but rather a sufficient count of stations to show compliance with the FCC’s radio multiple ownership rules for the unique “radio market” under study.

In interim contour-overlap “radio markets” studied herein, there are at least the required number of stations in each “radio market” (including the commonly-owned or attributable stations). Thus, the proposed transaction complies with the local radio ownership rule under the interim contour-overlap method in all instances where that method is applicable.

Table 1. Summary Results of Interim Contour Overlap Analysis

IHM Cluster Name	Contour Market Number	Count of Stations In Market	FCC Max (AM+FM)	FCC Max (AM or FM)	Our AMs	Our FMs	To Limit (AM+FM)	To Limit (AM)	To Limit (FM)
Albany, GA	1	37	7	4	1	4	-2	-3	0
Albany, GA	2	33	7	4	0	4	-3	-4	0
Albuquerque, NM	1	47	8	5	1	5	-2	-4	0
Asheville, NC	2	47	8	5	2	5	-1	-3	0
Asheville, NC	3	47	8	5	2	5	-1	-3	0
Asheville, NC	1	30	7	4	2	2	-3	-2	-2
Ashland, OH	4	47	8	5	3	2	-3	-2	-3
Ashland, OH	5	47	8	5	2	3	-3	-3	-2
Ashland, OH	2	28	6	4	1	4	-1	-3	0
Ashland, OH	3	24	6	4	2	3	-1	-2	-1
Ashland, OH	6	24	6	4	2	3	-1	-2	-1
Ashland, OH	1	19	6	4	1	2	-3	-3	-2
Auburn, AL	1	45	8	5	3	4	-1	-2	-1
Auburn, AL	4	45	8	5	2	5	-1	-3	0
Auburn, AL	2	34	7	4	2	3	-2	-2	-1
Auburn, AL	3	34	7	4	2	3	-2	-2	-1
Brunswick, GA	1	35	7	4	2	4	-1	-2	0
Bryan, TX	1	26	6	4	0	4	-2	-4	0
Cedar Rapids, IA	1	35	7	4	3	3	-1	-1	-1
Charlotte, NC	1	48	8	5	0	5	-3	-5	0
Chillicothe, OH	1	45	8	5	3	1	-4	-2	-4
Chillicothe, OH	2	45	8	5	4	1	-3	-1	-4
Chillicothe, OH	5	45	8	5	2	1	-5	-3	-4
Chillicothe, OH	6	45	8	5	3	0	-5	-2	-5
Chillicothe, OH	3	43	7	4	3	2	-2	-1	-2
Chillicothe, OH	4	42	7	4	3	2	-2	-1	-2
Columbus, GA	5	45	8	5	2	5	-1	-3	0
Columbus, GA	1	44	7	4	3	4	0	-1	0
Columbus, GA	6	40	7	4	0	2	-5	-4	-2
Columbus, GA	4	39	7	4	2	4	-1	-2	0
Columbus, GA	2	34	7	4	2	3	-2	-2	-1
Columbus, GA	3	32	7	4	1	3	-3	-3	-1
Davenport, IA	1	38	7	4	1	3	-3	-3	-1
Davenport, IA	2	32	7	4	2	4	-1	-2	0
Defiance, OH	1	34	7	4	1	3	-3	-3	-1
Defiance, OH	2	22	6	4	1	3	-2	-3	-1
Dickinson, ND	1	13	5	3	1	2	-2	-2	-1
Eau Claire, WI	1	24	6	4	2	4	0	-2	0
Fairbanks, AK	1	20	6	4	1	3	-2	-3	-1
Farmington, NM	1	26	6	4	1	4	-1	-3	0
Fayetteville, AR	1	35	7	4	0	4	-3	-4	0
Florence, SC	4	N/A	N/A	N/A	0	1	N/A	N/A	N/A
Florence, SC	3	45	8	5	0	5	-3	-5	0
Florence, SC	2	38	7	4	2	2	-3	-2	-2
Florence, SC	5	31	7	4	1	3	-3	-3	-1
Florence, SC	1	28	6	4	2	3	-1	-2	-1
Fort Myers, FL	1	45	8	5	2	5	-1	-3	0
Fort Myers, FL	2	45	8	5	3	4	-1	-2	-1
Fort Myers, FL	3	45	8	5	2	4	-2	-3	-1
Fort Myers, FL	4	45	8	5	0	5	-3	-5	0
Fort Myers, FL	5	45	8	5	3	3	-2	-2	-2

Table 1. Summary Results of Interim Contour Overlap Analysis

IHM Cluster Name	Contour Market Number	Count of Stations In Market	FCC Max (AM+FM)	FCC Max (AM or FM)	Our AMs	Our FMs	To Limit (AM+FM)	To Limit (AM)	To Limit (FM)
Gadsden, AL	1	N/A	N/A	N/A	1	1	N/A	N/A	N/A
Gallup, NM	1	N/A	N/A	N/A	0	1	N/A	N/A	N/A
Gallup, NM	2	17	6	4	0	3	-3	-4	-1
Greensboro, NC	1	45	8	5	0	4	-4	-5	-1
Greensboro, NC	2	45	8	5	0	5	-3	-5	0
Greenville, SC	1	45	8	5	2	5	-1	-3	0
Greenville, SC	2	45	8	5	2	3	-3	-3	-2
Greenville, SC	3	45	8	5	2	5	-1	-3	0
Hartford, CT	1	45	8	5	1	5	-2	-4	0
Hartford, CT	2	37	7	4	2	4	-1	-2	0
Iowa City, IA	1	36	7	4	3	3	-1	-1	-1
Jackson, MS	1	35	7	4	1	4	-2	-3	0
Lancaster, CA	1	17	6	4	0	2	-4	-4	-2
Lancaster, CA	2	45	8	5	1	2	-5	-4	-3
Madison, WI	1	44	7	4	2	4	-1	-2	0
Marion, OH	1	20	6	4	2	1	-3	-2	-3
Marion, OH	2	20	6	4	1	3	-2	-3	-1
Marion, OH	3	20	6	4	1	2	-3	-3	-2
Minot, ND	4	19	6	4	4	0	-2	0	-4
Minot, ND	1	15	6	4	1	4	-1	-3	0
Minot, ND	3	11	5	3	3	2	0	0	-1
Minot, ND	2	9	5	3	2	3	0	-1	0
Montgomery, AL	1	18	6	4	0	3	-3	-4	-1
Montgomery, AL	2	16	6	4	0	2	-4	-4	-2
Myrtle Beach, SC	1	56	8	5	0	5	-3	-5	0
Myrtle Beach, SC	2	44	7	4	0	2	-5	-4	-2
New Orleans, LA	2	54	8	5	2	5	-1	-3	0
New Orleans, LA	1	52	8	5	2	4	-2	-3	-1
Newnan, GA	1	35	7	4	2	1	-4	-2	-3
Newnan, GA	4	21	6	4	3	2	-1	-1	-2
Newnan, GA	3	20	6	4	2	3	-1	-2	-1
Newnan, GA	2	18	6	4	1	3	-2	-3	-1
Norfolk, VA	1	50	8	5	0	4	-4	-5	-1
Ogallala, NE	1	16	6	4	1	2	-3	-3	-2
Omaha, NE	1	58	8	5	1	4	-3	-4	-1
Orlando, FL	3	57	8	5	1	5	-2	-4	0
Orlando, FL	2	49	8	5	3	5	-1	-3	0
Orlando, FL	1	41	7	4	2	3	-2	-2	-1
Poughkeepsie/Hudson Valley, NY	1	N/A	N/A	N/A	1	1	N/A	N/A	N/A
Poughkeepsie/Hudson Valley, NY	2	25	6	4	1	4	-1	-3	0
Pueblo, CO	1	21	6	4	2	4	0	-2	0
Punta Gorda, FL	1	45	8	5	1	5	-2	-4	0
Punta Gorda, FL	6	45	8	5	0	5	-3	-5	0
Punta Gorda, FL	2	43	7	4	2	4	-1	-2	0
Punta Gorda, FL	3	37	7	4	2	4	-1	-2	0
Punta Gorda, FL	4	37	7	4	2	4	-1	-2	0
Punta Gorda, FL	5	35	7	4	2	4	-1	-2	0
Roanoke, VA	2	43	7	4	0	4	-3	-4	0
Roanoke, VA	1	37	7	4	0	4	-3	-4	0
Sacramento, CA	1	19	6	4	2	3	-1	-2	-1

Table 1. Summary Results of Interim Contour Overlap Analysis

IHM Cluster Name	Contour Market Number	Count of Stations In Market	FCC Max (AM+FM)	FCC Max (AM or FM)	Our AMs	Our FMs	To Limit (AM+FM)	To Limit (AM)	To Limit (FM)
Savannah, GA	1	18	6	4	2	4	0	-2	0
Somerset, KY	1	36	7	4	2	3	-2	-2	-1
Springfield, MO	1	18	6	4	1	4	-1	-3	0
Staunton, VA	1	31	7	4	2	3	-2	-2	-1
Staunton, VA	2	31	7	4	1	3	-3	-3	-1
Tallahassee, FL	1	34	7	4	0	4	-3	-4	0
Tallahassee, FL	2	34	7	4	1	4	-2	-3	0
Tupelo, MS	1	33	7	4	2	4	-1	-2	0
Tuscaloosa, AL	1	45	8	5	1	3	-4	-4	-2
Tuscaloosa, AL	2	45	8	5	0	5	-3	-5	0
Waco, TX	1	25	6	4	1	4	-1	-3	0
Wichita, KS	1	42	7	4	0	4	-3	-4	0
Williamsport, PA	1	44	7	4	2	3	-2	-2	-1
Wilmington, DE	1	11	5	3	3	1	-1	0	-2
Wilmington, DE	2	10	5	3	1	2	-2	-2	-1
Winchester, VA	1	N/A	N/A	N/A	1	1	N/A	N/A	N/A
Youngstown, OH	1	30	7	4	2	4	-1	-2	0

Table 2. Details of iHeart Stations in Interim Contour Overlap Radio "Markets"

IHM Cluster Name	Fac ID	Callsign	AM FM	City Of License	Licensee
Albany, GA	52402	WGEX	FM	BAINBRIDGE, GA	CC LICENSES, LLC, AS DEBTOR IN POSSESSION
Albany, GA	74182	WOBB	FM	TIFTON, GA	CC LICENSES, LLC, AS DEBTOR IN POSSESSION
Albuquerque, NM	53652	KTEG	FM	SANTA FE, NM	CITICASTERS LICENSES, INC., AS DEBTOR IN POSSESSION
Asheville, NC	2947	WKSF	FM	OLD FORT, NC	CAPSTAR TX, LLC, AS DEBTOR IN POSSESSION
Asheville, NC	71341	WQNQ	FM	FLETCHER, NC	CLEAR CHAN. B/CASTING LICENSES, INC., AS DEBTOR IN POSSESSION
Ashland, OH	67609	WMAN	AM	MANSFIELD, OH	CAPSTAR TX, LLC, AS DEBTOR IN POSSESSION
Ashland, OH	2926	WNCO	AM	ASHLAND, OH	CAPSTAR TX, LLC, AS DEBTOR IN POSSESSION
Ashland, OH	39730	WFXN-FM	FM	GALION, OH	CAPSTAR TX, LLC, AS DEBTOR IN POSSESSION
Ashland, OH	50121	WMAN-FM	FM	FREDERICKTOWN, OH	CAPSTAR TX, LLC, AS DEBTOR IN POSSESSION
Ashland, OH	2925	WNCO-FM	FM	ASHLAND, OH	CAPSTAR TX, LLC, AS DEBTOR IN POSSESSION
Ashland, OH	66247	WSWR	FM	SHELBY, OH	CAPSTAR TX, LLC, AS DEBTOR IN POSSESSION
Ashland, OH	33066	WXXF	FM	LOUDONVILLE, OH	CAPSTAR TX, LLC, AS DEBTOR IN POSSESSION
Ashland, OH	67611	WYHT	FM	MANSFIELD, OH	CAPSTAR TX, LLC, AS DEBTOR IN POSSESSION
Auburn, AL	54864	WPCH	AM	WEST POINT, GA	AMFM RADIO LICENSES, L.L.C., AS DEBTOR IN POSSESSION
Auburn, AL	22876	WTLM	AM	OPELIKA, AL	AMFM RADIO LICENSES, L.L.C., AS DEBTOR IN POSSESSION
Auburn, AL	24255	WZMG	AM	PEPPERELL, AL	AMFM RADIO LICENSES, L.L.C., AS DEBTOR IN POSSESSION
Auburn, AL	54863	WCJM-FM	FM	WEST POINT, GA	AMFM RADIO LICENSES, L.L.C., AS DEBTOR IN POSSESSION
Auburn, AL	22875	WKKR	FM	AUBURN, AL	AMFM RADIO LICENSES, L.L.C., AS DEBTOR IN POSSESSION
Auburn, AL	22877	WMXA	FM	OPELIKA, AL	AMFM RADIO LICENSES, L.L.C., AS DEBTOR IN POSSESSION
Brunswick, GA	63431	WHFX	FM	DARIEN, GA	AMFM RADIO LICENSES, L.L.C., AS DEBTOR IN POSSESSION
Brunswick, GA	65020	WQGA	FM	WAYCROSS, GA	AMFM RADIO LICENSES, L.L.C., AS DEBTOR IN POSSESSION
Brunswick, GA	57785	WYNR	FM	WAYCROSS, GA	AMFM RADIO LICENSES, L.L.C., AS DEBTOR IN POSSESSION
Bryan, TX	49944	KAGG	FM	MADISONVILLE, TX	CC LICENSES, LLC, AS DEBTOR IN POSSESSION
Cedar Rapids, IA	162475	KOSY-FM	FM	ANAMOSA, IA	CITICASTERS LICENSES, INC., AS DEBTOR IN POSSESSION
Charlotte, NC	68211	WLKO	FM	HICKORY, NC	CAPSTAR TX, LLC, AS DEBTOR IN POSSESSION
Chillicothe, OH	52041	WBEX	AM	CHILLICOTHE, OH	CITICASTERS LICENSES, INC., AS DEBTOR IN POSSESSION
Chillicothe, OH	74225	WCHI	AM	CHILLICOTHE, OH	CC LICENSES, LLC, AS DEBTOR IN POSSESSION
Chillicothe, OH	57355	WCHO	AM	WASHINGTON COURT HOU, OH	CITICASTERS LICENSES, INC., AS DEBTOR IN POSSESSION
Chillicothe, OH	65700	WSRW	AM	HILLSBORO, OH	CC LICENSES, LLC, AS DEBTOR IN POSSESSION
Chillicothe, OH	57354	WCHO-FM	FM	WASHINGTON COURT HOU, OH	CITICASTERS LICENSES, INC., AS DEBTOR IN POSSESSION
Chillicothe, OH	74224	WKKJ	FM	CHILLICOTHE, OH	CC LICENSES, LLC, AS DEBTOR IN POSSESSION
Chillicothe, OH	65701	WQLX	FM	CHILLICOTHE, OH	CC LICENSES, LLC, AS DEBTOR IN POSSESSION

Table 2. Details of iHeart Stations in Interim Contour Overlap Radio “Markets”

IHM Cluster Name	Fac ID	Callsign	AM FM	City Of License	Licensee
Columbus, GA	60656	WAGH	FM	SMITHS, AL	CC LICENSES, LLC, AS DEBTOR IN POSSESSION
Columbus, GA	60763	WSTH-FM	FM	ALEXANDER CITY, AL	CC LICENSES, LLC, AS DEBTOR IN POSSESSION
Davenport, IA	60359	KMXG	FM	CLINTON, IA	CITICASTERS LICENSES, INC., AS DEBTOR IN POSSESSION
Dayton, OH	67615	WRZX	FM	GREENVILLE, OH	ALOHA STATION TRUST, LLC
Defiance, OH	40710	WONW	AM	DEFIANCE, OH	CC LICENSES, LLC, AS DEBTOR IN POSSESSION
Defiance, OH	73393	WDFM	FM	DEFIANCE, OH	CITICASTERS LICENSES, INC., AS DEBTOR IN POSSESSION
Defiance, OH	40713	WNDH	FM	NAPOLEON, OH	CC LICENSES, LLC, AS DEBTOR IN POSSESSION
Defiance, OH	40711	WZOM	FM	DEFIANCE, OH	CC LICENSES, LLC, AS DEBTOR IN POSSESSION
Dickinson, ND	71870	KLTC	AM	DICKINSON, ND	CC LICENSES, LLC, AS DEBTOR IN POSSESSION
Dickinson, ND	57740	KCAD	FM	DICKINSON, ND	CC LICENSES, LLC, AS DEBTOR IN POSSESSION
Dickinson, ND	57741	KZRX	FM	DICKINSON, ND	CC LICENSES, LLC, AS DEBTOR IN POSSESSION
Eau Claire, WI	52474	WMEQ	AM	MENOMONIE, WI	CAPSTAR TX, LLC, AS DEBTOR IN POSSESSION
Eau Claire, WI	36357	WATQ	FM	CHETEK, WI	CAPSTAR TX, LLC, AS DEBTOR IN POSSESSION
Eau Claire, WI	52473	WMEQ-FM	FM	MENOMONIE, WI	CAPSTAR TX, LLC, AS DEBTOR IN POSSESSION
Fairbanks, AK	12518	KFBX	AM	FAIRBANKS, AK	CAPSTAR TX, LLC, AS DEBTOR IN POSSESSION
Fairbanks, AK	12519	KAKQ-FM	FM	FAIRBANKS, AK	CAPSTAR TX, LLC, AS DEBTOR IN POSSESSION
Fairbanks, AK	12517	KIAK-FM	FM	FAIRBANKS, AK	CAPSTAR TX, LLC, AS DEBTOR IN POSSESSION
Fairbanks, AK	69120	KKED	FM	FAIRBANKS, AK	CAPSTAR TX, LLC, AS DEBTOR IN POSSESSION
Farmington, NM	29520	KCQL	AM	AZTEC, NM	CAPSTAR TX, LLC, AS DEBTOR IN POSSESSION
Farmington, NM	76749	KAZX	FM	KIRTLAND, NM	CAPSTAR TX, LLC, AS DEBTOR IN POSSESSION
Farmington, NM	29519	KDAG	FM	FARMINGTON, NM	CAPSTAR TX, LLC, AS DEBTOR IN POSSESSION
Farmington, NM	29521	KKFG	FM	BLOOMFIELD, NM	CAPSTAR TX, LLC, AS DEBTOR IN POSSESSION
Farmington, NM	16827	KTRA-FM	FM	FARMINGTON, NM	CAPSTAR TX, LLC, AS DEBTOR IN POSSESSION
Fayetteville, AR	35014	KIGL	FM	SELIGMAN, MO	CAPSTAR TX, LLC, AS DEBTOR IN POSSESSION
Florence, SC	16935	WDSC	AM	DILLON, SC	AMFM RADIO LICENSES, L.L.C., AS DEBTOR IN POSSESSION
Florence, SC	16936	WEGX	FM	DILLON, SC	AMFM RADIO LICENSES, L.L.C., AS DEBTOR IN POSSESSION
Florence, SC	3114	WJMX-FM	FM	CHERAW, SC	AMFM RADIO LICENSES, L.L.C., AS DEBTOR IN POSSESSION
Florence, SC	3121	WRZE	FM	KINGSTREE, SC	AMFM RADIO LICENSES, L.L.C., AS DEBTOR IN POSSESSION
Fort Myers, FL	35213	WZJZ	FM	PORT CHARLOTTE, FL	CLEAR CHAN. B/CASTING LICENSES, INC., AS DEBTOR IN POSSESSION
Gadsden, AL	22996	WAAX	AM	GADSDEN, AL	CAPSTAR TX, LLC, AS DEBTOR IN POSSESSION
Gadsden, AL	2465	WGMZ	FM	GLENCOE, AL	CAPSTAR TX, LLC, AS DEBTOR IN POSSESSION
Gallup, NM	40806	KFMQ	FM	GALLUP, NM	CLEAR CHAN. B/CASTING LICENSES, INC., AS DEBTOR IN POSSESSION
Gallup, NM	66816	KFXR-FM	FM	CHINLE, AZ	CC LICENSES, LLC, AS DEBTOR IN POSSESSION

Table 2. Details of iHeart Stations in Interim Contour Overlap Radio “Markets”

IHM Cluster Name	Fac ID	Callsign	AM FM	City Of License	Licensee
Gallup, NM	60596	KGLX	FM	GALLUP, NM	CLEAR CHAN. B/CASTING LICENSES, INC.,AS DEBTOR IN POSSESSION
Gallup, NM	74310	KXTC	FM	THOREAU, NM	CLEAR CHAN. B/CASTING LICENSES, INC.,AS DEBTOR IN POSSESSION
Greensboro, NC	55754	WPTI	FM	EDEN, NC	CLEAR CHAN. B/CASTING LICENSES, INC.,AS DEBTOR IN POSSESSION
Greenville, SC	59818	WMYI	FM	HENDERSONVILLE, NC	CAPSTAR TX, LLC, AS DEBTOR IN POSSESSION
Greenville, SC	59819	WSSL-FM	FM	GRAY COURT, SC	CAPSTAR TX, LLC, AS DEBTOR IN POSSESSION
Hartford, CT	74205	WWYZ	FM	WATERBURY, CT	CAPSTAR TX, LLC, AS DEBTOR IN POSSESSION
Iowa City, IA	29075	KXIC	AM	IOWA CITY, IA	CITICASTERS LICENSES, INC., AS DEBTOR IN POSSESSION
Iowa City, IA	29076	KKRQ	FM	IOWA CITY, IA	CITICASTERS LICENSES, INC., AS DEBTOR IN POSSESSION
Jackson, MS	6482	WJDX-FM	FM	KOSCIUSKO, MS	CAPSTAR TX, LLC, AS DEBTOR IN POSSESSION
Jackson, MS	37177	WSTZ-FM	FM	VICKSBURG, MS	CAPSTAR TX, LLC, AS DEBTOR IN POSSESSION
Lancaster, CA	49950	KVVS	FM	ROSAMOND, CA	CC LICENSES, LLC, AS DEBTOR IN POSSESSION
Lexington, KY	46744	WWRW	FM	MOUNT STERLING, KY	ALOHA STATION TRUST, LLC
Madison, WI	17385	WIBA-FM	FM	SAUK CITY, WI	CAPSTAR TX, LLC, AS DEBTOR IN POSSESSION
Marion, OH	40169	WMRN	AM	MARION, OH	CITICASTERS LICENSES, INC., AS DEBTOR IN POSSESSION
Marion, OH	59282	WMRN-FM	FM	MARION, OH	CITICASTERS LICENSES, INC., AS DEBTOR IN POSSESSION
Marion, OH	68681	WYNT	FM	CALEDONIA, OH	CC LICENSES, LLC, AS DEBTOR IN POSSESSION
Minot, ND	55681	KCJB	AM	MINOT, ND	CC LICENSES, LLC, AS DEBTOR IN POSSESSION
Minot, ND	9679	KRRZ	AM	MINOT, ND	ALOHA STATION TRUST, LLC
Minot, ND	15968	KIZZ	FM	MINOT, ND	CC LICENSES, LLC, AS DEBTOR IN POSSESSION
Minot, ND	34996	KMXA-FM	FM	MINOT, ND	CC LICENSES, LLC, AS DEBTOR IN POSSESSION
Minot, ND	55680	KYYX	FM	MINOT, ND	CC LICENSES, LLC, AS DEBTOR IN POSSESSION
Minot, ND	9675	KZPR	FM	MINOT, ND	CC LICENSES, LLC, AS DEBTOR IN POSSESSION
Montgomery, AL	6655	WHLW	FM	LUVERNE, AL	CAPSTAR TX, LLC, AS DEBTOR IN POSSESSION
Montgomery, AL	8649	WZHT	FM	TROY, AL	CAPSTAR TX, LLC, AS DEBTOR IN POSSESSION
Myrtle Beach, SC	3122	WLQB	FM	OCEAN ISLE BEACH, NC	AMFM RADIO LICENSES, L.L.C., AS DEBTOR IN POSSESSION
Myrtle Beach, SC	24932	WYNA	FM	CALABASH, NC	AMFM RADIO LICENSES, L.L.C., AS DEBTOR IN POSSESSION
New Orleans, LA	34528	KVDU	FM	HOUMA, LA	CLEAR CHAN. B/CASTING LICENSES, INC.,AS DEBTOR IN POSSESSION
Newnan, GA	39620	WVCC	AM	HOGANSVILLE, GA	CITICASTERS LICENSES, INC., AS DEBTOR IN POSSESSION
Newnan, GA	39619	WMGP	FM	HOGANSVILLE, GA	CITICASTERS LICENSES, INC., AS DEBTOR IN POSSESSION
Norfolk, VA	70345	WHBT-FM	FM	MOYOCK, NC	CC LICENSES, LLC, AS DEBTOR IN POSSESSION
Norfolk, VA	69570	WNOH	FM	WINDSOR, VA	CC LICENSES, LLC, AS DEBTOR IN POSSESSION
Ogallala, NE	50065	KOGA	AM	OGALLALA, NE	CAPSTAR TX, LLC, AS DEBTOR IN POSSESSION
Ogallala, NE	42075	KMCX-FM	FM	OGALLALA, NE	CAPSTAR TX, LLC, AS DEBTOR IN POSSESSION

Table 2. Details of iHeart Stations in Interim Contour Overlap Radio “Markets”

IHM Cluster Name	Fac ID	Callsign	AM FM	City Of License	Licensee
Ogallala, NE	50066	KOGA-FM	FM	OGALLALA, NE	CAPSTAR TX, LLC, AS DEBTOR IN POSSESSION
Omaha, NE	69686	KXKT	FM	GLENWOOD, IA	CAPSTAR TX, LLC, AS DEBTOR IN POSSESSION
Orlando, FL	51981	WMGF	FM	MOUNT DORA, FL	CLEAR CHAN. B/CASTING LICENSES, INC.,AS DEBTOR IN POSSESSION
Orlando, FL	29569	WXXL	FM	TAVARES, FL	AMFM RADIO LICENSES, L.L.C., AS DEBTOR IN POSSESSION
Poughkeepsie/Hudson Valley, NY	63531	WHUC	AM	HUDSON, NY	CC LICENSES, LLC, AS DEBTOR IN POSSESSION
Poughkeepsie/Hudson Valley, NY	63528	WJIP	AM	ELLENVILLE, NY	CC LICENSES, LLC, AS DEBTOR IN POSSESSION
Poughkeepsie/Hudson Valley, NY	48615	WBWZ	FM	NEW PALTZ, NY	AMFM RADIO LICENSES, L.L.C., AS DEBTOR IN POSSESSION
Poughkeepsie/Hudson Valley, NY	63527	WCTW	FM	CATSKILL, NY	CC LICENSES, LLC, AS DEBTOR IN POSSESSION
Poughkeepsie/Hudson Valley, NY	63525	WRWB-FM	FM	ELLENVILLE, NY	CC LICENSES, LLC, AS DEBTOR IN POSSESSION
Poughkeepsie/Hudson Valley, NY	70719	WRWD-FM	FM	HIGHLAND, NY	AMFM RADIO LICENSES, L.L.C., AS DEBTOR IN POSSESSION
Poughkeepsie/Hudson Valley, NY	63532	WZCR	FM	HUDSON, NY	CC LICENSES, LLC, AS DEBTOR IN POSSESSION
Pueblo, CO	87658	KPHT	FM	ROCKY FORD, CO	CAPSTAR TX, LLC, AS DEBTOR IN POSSESSION
Punta Gorda, FL	28897	WCCF	AM	PUNTA GORDA, FL	CITICASTERS LICENSES, INC., AS DEBTOR IN POSSESSION
Punta Gorda, FL	35214	WKII	AM	SOLANA, FL	CLEAR CHAN. B/CASTING LICENSES, INC.,AS DEBTOR IN POSSESSION
Punta Gorda, FL	82071	WBCG	FM	MURDOCK, FL	CC LICENSES, LLC, AS DEBTOR IN POSSESSION
Punta Gorda, FL	71594	WCVU	FM	SOLANA, FL	CITICASTERS LICENSES, INC., AS DEBTOR IN POSSESSION
Punta Gorda, FL	28899	WIKX	FM	CHARLOTTE HARBOR, FL	CITICASTERS LICENSES, INC., AS DEBTOR IN POSSESSION
Roanoke, VA	37747	WROV-FM	FM	MARTINSVILLE, VA	CAPSTAR TX, LLC, AS DEBTOR IN POSSESSION
Sacramento, CA	60300	KFBK-FM	FM	POLLOCK PINES, CA	CC LICENSES, LLC, AS DEBTOR IN POSSESSION
Savannah, GA	31094	WLVH	FM	HARDEEVILLE, SC	CAPSTAR TX, LLC, AS DEBTOR IN POSSESSION
Seattle, WA	33829	KFNY	FM	CENTRALIA, WA	OCEAN STATION TRUST LLC
Somerset, KY	37024	WSEK	AM	BURNSIDE, KY	CAPSTAR TX, LLC, AS DEBTOR IN POSSESSION
Somerset, KY	21626	WSFC	AM	SOMERSET, KY	CAPSTAR TX, LLC, AS DEBTOR IN POSSESSION
Somerset, KY	21624	WJQQ	FM	SOMERSET, KY	CAPSTAR TX, LLC, AS DEBTOR IN POSSESSION
Somerset, KY	72780	WLLK-FM	FM	SOMERSET, KY	CAPSTAR TX, LLC, AS DEBTOR IN POSSESSION
Somerset, KY	37027	WSEK-FM	FM	BURNSIDE, KY	CAPSTAR TX, LLC, AS DEBTOR IN POSSESSION
Springfield, MO	3258	KSWF	FM	AURORA, MO	CLEAR CHAN. B/CASTING LICENSES, INC.,AS DEBTOR IN POSSESSION
Springfield, MO	55164	KTOZ-FM	FM	PLEASANT HOPE, MO	CLEAR CHAN. B/CASTING LICENSES, INC.,AS DEBTOR IN POSSESSION
Staunton, VA	70862	WKCI	AM	WAYNESBORO, VA	CC LICENSES, LLC, AS DEBTOR IN POSSESSION

Table 2. Details of iHeart Stations in Interim Contour Overlap Radio "Markets"

IHM Cluster Name	Fac ID	Callsign	AM FM	City Of License	Licensee
Staunton, VA	11666	WKDW	AM	STAUNTON, VA	CC LICENSES, LLC, AS DEBTOR IN POSSESSION
Staunton, VA	11665	WSVO	FM	STAUNTON, VA	CC LICENSES, LLC, AS DEBTOR IN POSSESSION
Tallahassee, FL	5379	WFLA-FM	FM	MIDWAY, FL	CLEAR CHAN. B/CASTING LICENSES, INC., AS DEBTOR IN POSSESSION
Tallahassee, FL	61250	WGMY	FM	THOMASVILLE, GA	CC LICENSES, LLC, AS DEBTOR IN POSSESSION
Tallahassee, FL	25022	WXSR	FM	QUINCY, FL	CLEAR CHAN. B/CASTING LICENSES, INC., AS DEBTOR IN POSSESSION
Tupelo, MS	68351	WKMQ	AM	TUPELO, MS	CAPSTAR TX, LLC, AS DEBTOR IN POSSESSION
Tupelo, MS	68353	WTUP	AM	TUPELO, MS	CAPSTAR TX, LLC, AS DEBTOR IN POSSESSION
Tupelo, MS	68352	WESE	FM	BALDWIN, MS	CAPSTAR TX, LLC, AS DEBTOR IN POSSESSION
Tupelo, MS	71214	WTUP-FM	FM	GUNTOWN, MS	CC LICENSES, LLC, AS DEBTOR IN POSSESSION
Tupelo, MS	64364	WWKZ	FM	OKOLONA, MS	CITICASTERS LICENSES, INC., AS DEBTOR IN POSSESSION
Tupelo, MS	68354	WWZD-FM	FM	NEW ALBANY, MS	CAPSTAR TX, LLC, AS DEBTOR IN POSSESSION
Tuscaloosa, AL	68418	WTXT	FM	FAYETTE, AL	CAPSTAR TX, LLC, AS DEBTOR IN POSSESSION
Tuscaloosa, AL	70264	WZBQ	FM	CARROLLTON, AL	CAPSTAR TX, LLC, AS DEBTOR IN POSSESSION
Waco, TX	60805	KBRQ	FM	HILLSBORO, TX	CLEAR CHAN. B/CASTING LICENSES, INC., AS DEBTOR IN POSSESSION
Wichita, KS	61364	KZSN	FM	HUTCHINSON, KS	CAPSTAR TX, LLC, AS DEBTOR IN POSSESSION
Williamsport, PA	58313	WVRT	FM	MILL HALL, PA	CAPSTAR TX, LLC, AS DEBTOR IN POSSESSION
Wilmington, DE	4670	WDOV	AM	DOVER, DE	CAPSTAR TX, LLC, AS DEBTOR IN POSSESSION
Wilmington, DE	4669	WDSD	FM	DOVER, DE	CAPSTAR TX, LLC, AS DEBTOR IN POSSESSION
Wilmington, DE	4676	WRDX	FM	SMYRNA, DE	CAPSTAR TX, LLC, AS DEBTOR IN POSSESSION
Winchester, VA	27003	WMRE	AM	CHARLES TOWN, WV	AMFM RADIO LICENSES, L.L.C., AS DEBTOR IN POSSESSION
Youngstown, OH	74468	WAKZ	FM	SHARPSVILLE, PA	CITICASTERS LICENSES, INC., AS DEBTOR IN POSSESSION

Appendix A

PRINCIPAL CONTOUR ANALYSIS FOR MULTIPLE OWNERSHIP COMPLIANCE

Maps of Interim Contour Overlap Radio "Markets" and Counts of
Stations in Those Markets

Table of Contents

Albany, GA Markets	7
Albany, GA Market 1 Count	8
Albany, GA Market 2 Count	9
Albuquerque, NM Market.....	10
Albuquerque, NM Market Count	11
Asheville, NC Markets	12
Asheville, NC Market 1 Count	13
Asheville, NC Market 2 Count	14
Asheville, NC Market 3 Count	15
Ashland, OH Markets	16
Ashland, OH Market 1 Count	17
Ashland, OH Market 2 Count	18
Ashland, OH Market 3 Count	19
Ashland, OH Market 4 Count	20
Ashland, OH Market 5 Count	21
Ashland, OH Market 6 Count	22
Auburn, AL Markets	23
Auburn, AL Market 1 Count	24
Auburn, AL Market 2 Count	25
Auburn, AL Market 3 Count	26
Auburn, AL Market 4 Count	27
Brunswick, GA Market	28
Brunswick, GA Market Count.....	29
Bryan, TX Market.....	30
Bryan, TX Market Count.....	31
Cedar Rapids, IA Market	32
Cedar Rapids, IA Market Count.....	33
Charlotte, NC Market	34
Charlotte, NC Market Count	35
Chillicothe, OH Markets	36

Appendix A.

Maps of Interim Contour Overlap Radio “Markets” and Counts of Stations

Chillicothe, OH Market 1 Count	37
Chillicothe, OH Market 2 Count	38
Chillicothe, OH Market 3 Count	39
Chillicothe, OH Market 4 Count	40
Chillicothe, OH Market 5 Count	41
Chillicothe, OH Market 6 Count	42
Columbus, GA Markets	43
Columbus, GA Market 1 Count	44
Columbus, GA Market 2 Count	45
Columbus, GA Market 3 Count	46
Columbus, GA Market 4 Count	47
Columbus, GA Market 5 Count	48
Columbus, GA Market 6 Count	49
Davenport, IA Markets	50
Davenport, IA Market 1 Count	51
Davenport, IA Market 2 Count	52
Defiance, OH Markets	53
Defiance, OH Market 1 Count	54
Defiance, OH Market 2 Count	55
Dickinson, ND Market	56
Dickinson, ND Market Count	57
Eau Claire, WI Market	58
Eau Claire, WI Market Count	59
Fairbanks, AK Market	60
Fairbanks, AK Market Count	61
Farmington, NM Market	62
Farmington, NM Market Count	63
Fayetteville, AR Market	64
Fayetteville, AR Market Count	65
Florence, SC Markets	66
Florence, SC Market 1 Count	67
Florence, SC Market 2 Count	68
Florence, SC Market 3 Count	69

Appendix A.

Maps of Interim Contour Overlap Radio “Markets” and Counts of Stations

Florence, SC Market 4 Count	70
Florence, SC Market 5 Count	71
Fort Myers, FL Markets	72
Fort Myers, FL Market 1 Count	73
Fort Myers, FL Market 2 Count	74
Fort Myers, FL Market 3 Count	75
Fort Myers, FL Market 4 Count	76
Fort Myers, Market 5 Count	77
Gadsden, AL Market	78
Gadsden, AL Market Count	79
Gallup, NM Markets	80
Gallup, NM Market 2 Count	81
Greensboro, NC Markets	82
Greensboro, NC Market 1 Count	83
Greensboro, NC Market 2 Count	84
Greenville, SC Markets	85
Greenville, SC Market 1 Count	86
Greenville, SC Market 2 Count	87
Greenville, SC Market 3 Count	88
Hartford, CT Markets	89
Hartford, CT Market 1	90
Hartford, CT Market 2	91
Iowa City, IA Market	92
Iowa City, IA Market Count	93
Jackson, MS Market	94
Jackson, MS Market Count	95
Lancaster, CA Markets	96
Lancaster, CA Market 1 Count	97
Lancaster, CA Market 2 Count	98
Madison Market	99
Madison Market Count	100
Marion Market	101
Marion Market 1 Count	102

Appendix A.

Maps of Interim Contour Overlap Radio “Markets” and Counts of Stations

Marion Market 2 Count	103
Marion Market 3 Count	104
Minot Markets	105
Minot Market 1 Count	106
Minot Market 2 Count	107
Minot Market 3 Count	108
Minot Market 4 Count	109
Montgomery Market	110
Montgomery Market 1 Count	111
Montgomery Market 2 Count	112
Myrtle Beach	113
Myrtle Beach Market 1 Count	114
Myrtle Beach Market 2 Count	115
New Orleans Markets	116
New Orleans Market 1 Count	117
New Orleans Market 2 Count	118
Newnan Markets	119
Newnan Market 1 Count	120
Newnan Market 2 Count	121
Newnan Market 3 Count	122
Newnan Market 4 Count	123
Norfolk Market	124
Norfolk Market Count	125
Ogallala Market	126
Ogallala Market Count	127
Omaha Market	128
Omaha Market Count	129
Orlando Contour Markets	130
Orlando Market 1 Count	131
Orlando Market 2 Count	132
Orlando Market 3 Count	133
Poughkeepsie Hudson Valley Market	134
Poughkeepsie Hudson Valley Market Count	135

Appendix A.

Maps of Interim Contour Overlap Radio “Markets” and Counts of Stations

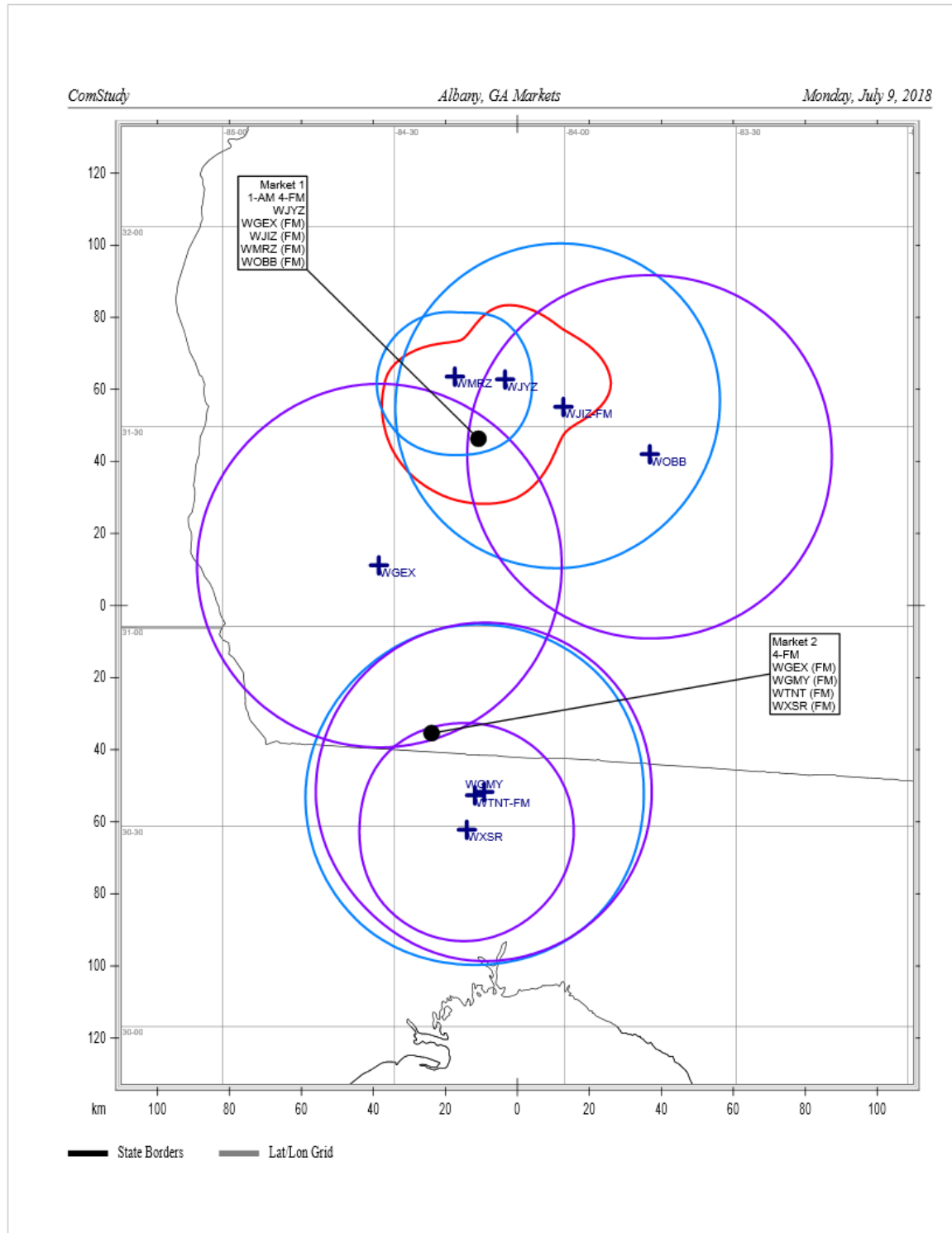
Pueblo Market	136
Pueblo Market Count.....	137
Punta Gorda Markets.....	138
Punta Gorda Market 1 Count.....	139
Punta Gorda Market 2 Count.....	140
Punta Gorda Market 3 Count.....	141
Punta Gorda Market 4 Count.....	142
Punta Gorda Market 5 Count.....	143
Punta Gorda Market 6	144
Roanoke Markets	145
Roanoke Market 1 Count	146
Roanoke Market 2 Count	147
Sacramento Market	148
Sacramento Market Count.....	149
Savannah Market	150
Savannah Market Count	151
Somerset Market	152
Somerset Count	153
Springfield Market	154
Springfield Count	155
Staunton Market.....	156
Staunton Market 1 Count	157
Staunton Market 2 Count	158
Tallahassee Markets	159
Tallahassee Market 1 Count	160
Tallahassee Market 2 Count	161
Tupelo Market.....	162
Tupelo Market Count	163
Tuscaloosa Markets	164
Tuscaloosa Market 1 Count	165
Tuscaloosa Market 2 Count	166
Waco Market	167
Waco Market Count.....	168

Appendix A.

Maps of Interim Contour Overlap Radio “Markets” and Counts of Stations

Wichita Market	169
Wichita Market Count.....	170
Williamsport Market	171
Williamsport Market Count	172
Wilmington Market.....	173
Wilmington Market 1 Count	174
Wilmington Market 2 Count	175
Winchester Market	176
Youngstown Market.....	177
Youngstown Count.....	178

Appendix A.
 Maps of Interim Contour Overlap Radio “Markets” and Counts of Stations
 Albany, GA Markets



Appendix A.

Maps of Interim Contour Overlap Radio “Markets” and Counts of Stations

Albany, GA Market 1 Count

Stations in Albany, GA Market 1					
Count	Call Sign	Facility_id	Licensee		Distance_km
1	WBBK-FM	41207	ALABAMA MEDIA, LLC		79.62
2	WAEF	88121	AMERICAN FAMILY ASSOCIATION		50.37
3	WBJY	82835	AMERICAN FAMILY ASSOCIATION		50.37
4	WWGF	78706	AUGUSTA RADIO FELOWSHIP INSTITUTE, INC.		87.34
5	WZIQ	29130	AUGUSTA RADIO FELOWSHIP INSTITUTE, INC.		36.29
6	WKZZ	50535	BROADCAST SOUTH, LLC		86.6
7	WJYZ	6617	CC LICENSES, LLC, AS DEBTOR IN POSSESSION		17.37
8	WJIZ-FM	6616	CC LICENSES, LLC, AS DEBTOR IN POSSESSION		24.11
9	WGEX	52402	CC LICENSES, LLC, AS DEBTOR IN POSSESSION		45.53
10	WOBG	74182	CC LICENSES, LLC, AS DEBTOR IN POSSESSION		46.81
11	WMRZ	88542	CC LICENSES, LLC, AS DEBTOR IN POSSESSION		18.49
12	WMTM-FM	12381	COLQUITT BROADCASTING COMPANY, LLC		51.93
13	WMRG	190400	CORE COMMUNICATORS SOUTH LLC		38.06
14	WKAK	831	CUMULUS LICENSING LLC		24.12
15	WJAD	57782	CUMULUS LICENSING LLC		28.16
16	WEGC	40463	CUMULUS LICENSING LLC		21.85
17	WQVE	54704	CUMULUS LICENSING LLC		18.53
18	WHKV	33058	EDUCATIONAL MEDIA FOUNDATION		29.99
19	WGCN	122298	EDUCATIONAL MEDIA FOUNDATION		89.75
20	WVKV	67098	EDUCATIONAL MEDIA FOUNDATION		89.89
21	WGBP	172461	FAITH RADIO NETWORK, INC.		51.93
22	WQLI	15915	FLINT MEDIA, INC.		42.94
23	WGMK	41208	FLINT MEDIA, INC.		75.04
24	WBGE	89183	FLINT MEDIA, INC.		54.1
25	WUNV	23919	GEORGIA PUBLIC TELECOMMUNICATIONS COMMISSION		28.29
26	WABR	23925	GEORGIA PUBLIC TELECOMMUNICATIONS COMMISSION		67.74
27	WZBN	43240	GREATER 2ND MT. OLIVE MISSIONARY BAPTIST CHURCH		17.92
28	WTIF-FM	63841	PLANT BROADCASTING, LLC		68.78
29	WFFM	72056	PLANT BROADCASTING, LLC		61.68
30	WDDQ	72786	SMALLTOWN BROADCASTING, LLC		88.87
31	WCAA	71343	SOUTHERN COMMUNICATIONS, LLC		89.89
32	WUTU	172608	SOUTHWEST GEORGIA PROJECT FOR COMMUNITY EDUCATION, INC.		21.85
33	WDEC-FM	63786	SUMTER BROADCASTING CO., INC.		47.65
34	WISK-FM	63784	SUMTER BROADCASTING CO., INC.		67.47
35	WNUQ	66942	THE MAINSTAY STATION TRUST LLC		38.81
36	WWQA	36447	THE POWER FOUNDATION		21.85
37	WTTY	190401	VICTOR M. VICKERS		50.37

Appendix A.

Maps of Interim Contour Overlap Radio “Markets” and Counts of Stations

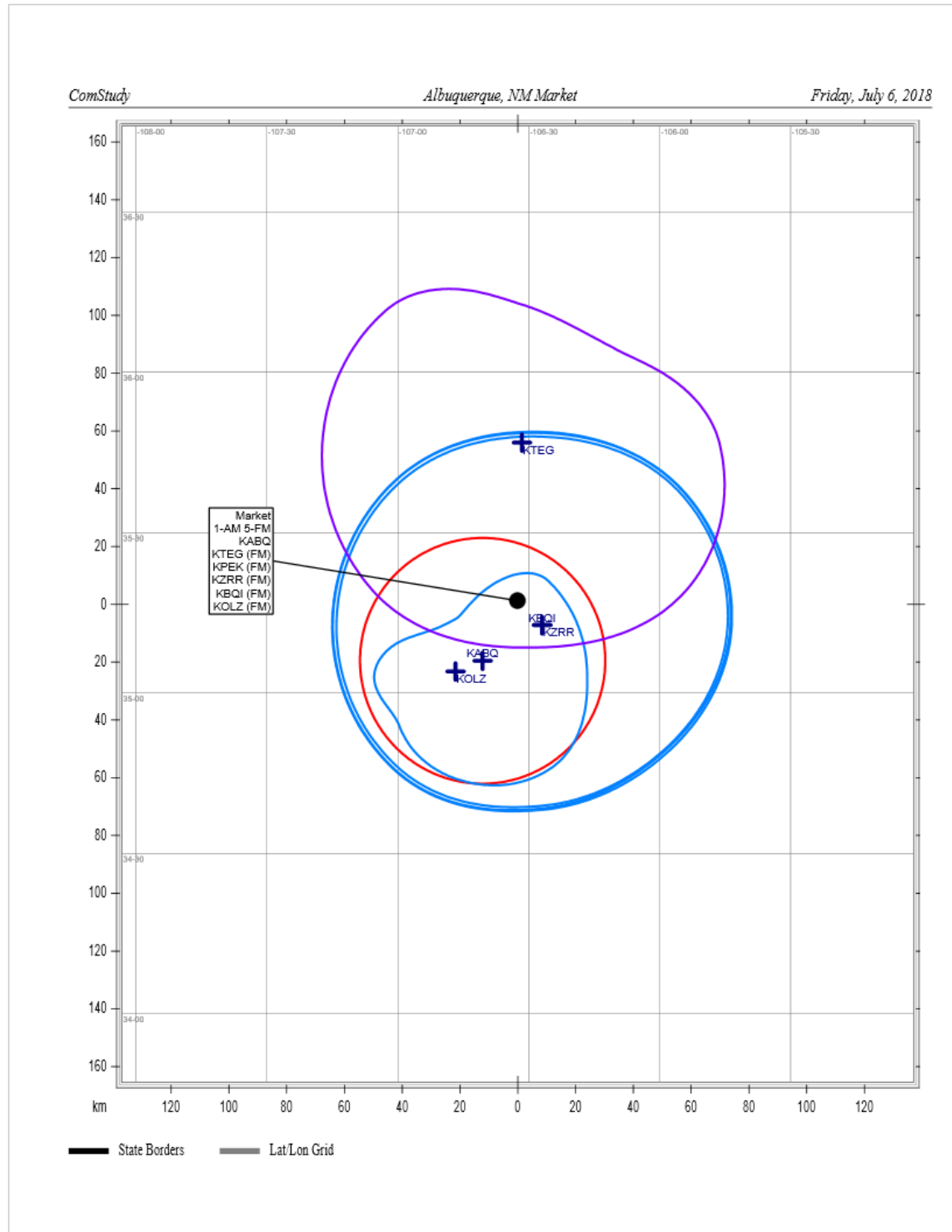
Albany, GA Market 2 Count

Stations in Albany, GA Market 2				
Count	Call Sign	Facility_id	Licensee	Distance_km
1	WWOF	9312	ADAMS RADIO OF TALLAHASSEE, LLC	30.73
2	WQTL	31792	ADAMS RADIO OF TALLAHASSEE, LLC	30.73
3	WANK	9311	ADAMS RADIO OF TALLAHASSEE, LLC	30.74
4	WHTF	18550	ADAMS RADIO OF TALLAHASSEE, LLC	22.32
5	WBBK-FM	41207	ALABAMA MEDIA, LLC	88.84
6	WAKU	15532	ALTRUA INVESTMENTS INTERNATIONAL CORP.	73.4
7	WWGF	78706	AUGUSTA RADIO FELOWSHIP INSTITUTE, INC.	60.26
8	WTUF	6472	BOSTON RADIO COMPANY, INC.	59.18
9	WUJC	122209	CALVARY CHAPEL OF TWIN FALLS, INC.	55.78
10	WGEX	52402	CC LICENSES, LLC, AS DEBTOR IN POSSESSION	48.69
11	WGMV	61250	CC LICENSES, LLC, AS DEBTOR IN POSSESSION	22.29
12	WXSR	25022	CLEAR CHAN. B/CASTING LICENSES, INC.,AS DEBTOR IN POSSESSION	28.68
13	WTNT-FM	51590	CLEAR CHAN. B/CASTING LICENSES, INC.,AS DEBTOR IN POSSESSION	21.35
14	WMTM-FM	12381	COLQUITT BROADCASTING COMPANY, LLC	78.97
15	WWLD	38640	CUMULUS LICENSING LLC	28.78
16	WHBX	28168	CUMULUS LICENSING LLC	53.08
17	WGLF	64559	CUMULUS LICENSING LLC	48.32
18	WBZE	28164	CUMULUS LICENSING LLC	28.78
19	WKVH	93356	EDUCATIONAL MEDIA FOUNDATION	44.16
20	WFRU	85909	FAITH RADIO NETWORK, INC.	22.4
21	WFRF-FM	71405	FAITH RADIO NETWORK, INC.	66.2
22	WQLI	15915	FLINT MEDIA, INC.	43.31
23	WGMK	41208	FLINT MEDIA, INC.	59.73
24	WBGE	89183	FLINT MEDIA, INC.	30.69
25	WANM	21755	FLORIDA A & M UNIVERSITY	35.05
26	WFSQ	21803	FLORIDA STATE UNIVERSITY	46.36
27	WVFS	4204	FLORIDA STATE UNIVERSITY	34.06
28	WFSU-FM	21799	FLORIDA STATE UNIVERSITY	44.16
29	WFSL	93708	FLORIDA STATE UNIVERSITY BOARD OF TRUSTEES	41.19
30	WZBN	43240	GREATER 2ND MT. OLIVE MISSIONARY BAPTIST CHURCH	66.94
31	WVFT	15979	MAGIC BROADCASTING II, LLC	26.91
32	WAYT	61193	WAY MEDIA, INC.	41.47
33	WTSM	89051	WJZT COMMUNICATIONS, LLC	49.33

Appendix A.

Maps of Interim Contour Overlap Radio “Markets” and Counts of Stations

Albuquerque, NM Market



Appendix A.

Maps of Interim Contour Overlap Radio “Markets” and Counts of Stations

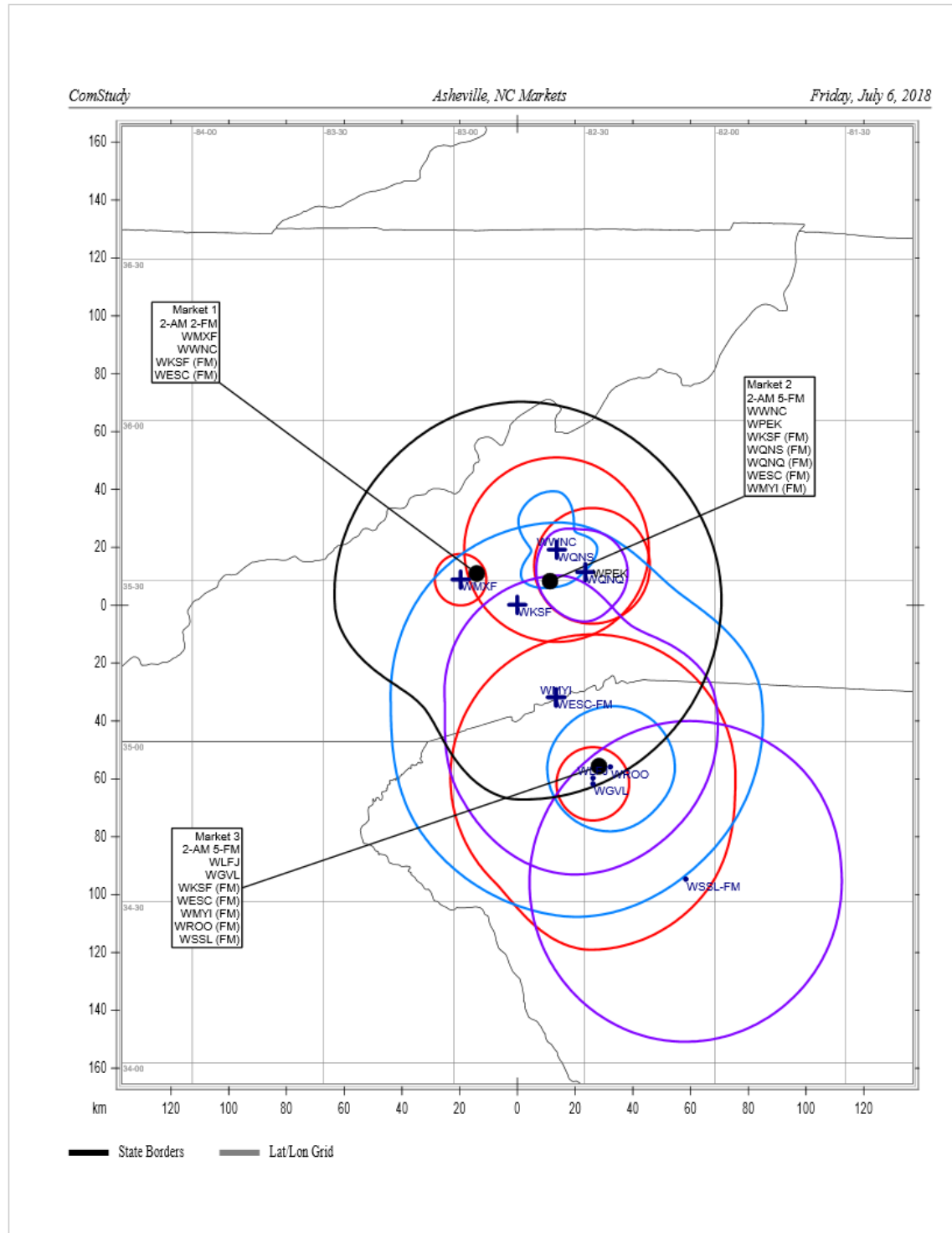
Albuquerque, NM Market Count

Stations in Albuquerque, NM Market				
Count	Call Sign	Facility_id	Licensee	Distance_km
1	KABG	44000	AGM NEVADA, LLC	54.55
2	KIOT	73117	AGM NEVADA, LLC	12.02
3	KJFA	25528	AGM NEVADA, LLC	34.74
4	KKRG-FM	7051	AGM NEVADA, LLC	54.55
5	KKSS	63928	AGM NEVADA, LLC	54.58
6	KLVO	25529	AGM NEVADA, LLC	59.78
7	KABQ-FM	65704	ALOHA STATION TRUST, LLC	64.44
8	KDLW	51762	BB BROADCASTING, LLC	59.78
9	KANW	4273	BOARD OF EDUCATION OF THE CITY OF ALBUQUERQUE, NM	12.12
10	KNKT	228	CALVARY ALBUQUERQUE, INC.	38.7
11	KLYT	10945	CALVARY ALBUQUERQUE, INC.	11.94
12	KBQI	4706	CITICASTERS LICENSES, INC., AS DEBTOR IN POSSESSION	12.15
13	KPEK	4704	CITICASTERS LICENSES, INC., AS DEBTOR IN POSSESSION	11.88
14	KTEG	53652	CITICASTERS LICENSES, INC., AS DEBTOR IN POSSESSION	54.58
15	KABQ	65394	CLEAR CHAN. B/CASTING LICENSES, INC.,AS DEBTOR IN POSSESSION	24.09
16	KOLZ	39265	CLEAR CHAN. B/CASTING LICENSES, INC.,AS DEBTOR IN POSSESSION	32.56
17	KZRR	68609	CLEAR CHAN. B/CASTING LICENSES, INC.,AS DEBTOR IN POSSESSION	12.11
18	KQLV	59067	EDUCATIONAL MEDIA FOUNDATION	11.92
19	KQRI	84247	EDUCATIONAL MEDIA FOUNDATION	59.78
20	KKNS	7050	EL CAMINO COMMUNICATIONS, LLC	18.75
21	KRZY	12634	ENTRAVISION HOLDINGS, LLC	18.75
22	KRZY-FM	65475	ENTRAVISION HOLDINGS, LLC	54.55
23	KFLQ	20637	FAMILY LIFE BROADCASTING SYSTEM	11.88
24	KSWV	36194	GCBENDITO 4 LLC	69.62
25	KRSN	12810	GILLIAN SUTTON	70.89
26	KTRC	12970	HUTTON BROADCASTING, LLC	67.8
27	KVSF	59101	HUTTON BROADCASTING, LLC	67.8
28	KVSF-FM	83285	HUTTON BROADCASTING, LLC	76.98
29	KQNM	4705	IMMACULATE HEART MEDIA, INC.	15.31
30	KDSK	59687	KD RADIO, INC.	10.87
31	KSVA	11230	LIFETALK RADIO, INC.	18.75
32	KDAZ	51424	PAN AMERICAN BROADCASTING CO., INC.	34.74
33	KBZU	48596	RADIO LICENSE HOLDING CBC, LLC	12.11
34	KDRF	55052	RADIO LICENSE HOLDING CBC, LLC	11.92
35	KKOB	11251	RADIO LICENSE HOLDING CBC, LLC	11.36
36	KKOB-FM	11250	RADIO LICENSE HOLDING CBC, LLC	12.13
37	KMGA	11231	RADIO LICENSE HOLDING CBC, LLC	12.11
38	KNML	68608	RADIO LICENSE HOLDING CBC, LLC	30.31
39	KRST	12584	RADIO LICENSE HOLDING CBC, LLC	11.8
40	KTBL	48604	RADIO LICENSE HOLDING CBC, LLC	38.56
41	KUNM	6083	REGENTS OF THE UNIVERSITY OF NEW MEXICO	12.12
42	KDCE	56215	RICHARD L. GARCIA BROADCASTING, INC.	90.21
43	KIVA	65257	ROCK OF TALK LLC	27.86
44	KNMM	227	SANGRE DE CRISTO BROADCASTING CO., INC.	18.75
45	KSFR	67340	SANTA FE COMMUNITY COLLEGE	67.74
46	KQTM	65256	TEAM BROADCASTING, INC.	12.55
47	KHFM	52813	THE AMERICAN GENERAL MEDIA FOUNDATION	54.55

Appendix A.

Maps of Interim Contour Overlap Radio “Markets” and Counts of Stations

Asheville, NC Markets



Appendix A.

Maps of Interim Contour Overlap Radio “Markets” and Counts of Stations

Asheville, NC Market 1 Count

Stations in Asheville, NC Market 1				
Count	Call Sign	Facility_id	Licensee	Distance_km
1	WGOG	2462	APPALACHIAN BROADCASTING COMPANY, INC.	74.97
2	WMIT	5970	BLUE RIDGE BROADCASTING CORPORATION	61.56
3	WAEZ	54601	BRISTOL BROADCASTING COMPANY, INC.	64.45
4	WWNC	2946	CAPSTAR TX, LLC, AS DEBTOR IN POSSESSION	29.08
5	WKSF	2947	CAPSTAR TX, LLC, AS DEBTOR IN POSSESSION	18.06
6	WHLC	10351	CHARISMA RADIO CORP.	56.97
7	WMXF	40979	CLEAR CHAN. B/CASTING LICENSES, INC.,AS DEBTOR IN POSSESSION	5.79
8	WESC-FM	4679	CLEAR CHAN. B/CASTING LICENSES, INC.,AS DEBTOR IN POSSESSION	51.16
9	WTPT	4677	ENTERCOM LICENSE, LLC	67.97
10	WSPA-FM	66400	ENTERCOM LICENSE, LLC	69.03
11	WFBC-FM	34390	ENTERCOM LICENSE, LLC	53.68
12	WNCW	29262	ISOTHERMAL COMMUNITY COLLEGE	61.54
13	WXIS	71481	JET BROADCASTING, INC.	83.3
14	WGSN	84765	NEW LIFE STUDIOS, INC.	54.59
15	WIVK-FM	16890	RADIO LICENSE HOLDING CBC, LLC	75.36
16	WLFA	2922	RADIO TRAINING NETWORK, INC	25.29
17	WLFJ-FM	54856	RADIO TRAINING NETWORK, INC.	79.32
18	WOXL-FM	37242	SAGA COMMUNICATIONS OF NORTH CAROLINA, LLC	25.31
19	WTMT	72070	SAGA COMMUNICATIONS OF NORTH CAROLINA, LLC	25.31
20	WGTK-FM	73296	SALEM COMMUNICATIONS HOLDING CORPORATION	79.29
21	WRTH	73241	SALEM COMMUNICATIONS HOLDING CORPORATION	91.69
22	WWST	29727	SCRIPPS BROADCASTING HOLDINGS LLC	75.32
23	WZTH	172987	SOLID FOUNDATION BROADCASTING CORPORATION	63.68
24	WEPR	60926	SOUTH CAROLINA EDUCATIONAL TV COMMISSION	79.33
25	WNCC	14551	SUTTON RADIOCASTING CORPORATION	44.05
26	WTBI-FM	64496	TABERNACLE BAPTIST BIBLE COLLEGE	87.91
27	WTOB-FM	73239	TBLC GREENVILLE STATIONS, LLC	83.85
28	WWCU	71766	WESTERN CAROLINA UNIVERSITY	20.83
29	WCQS	71923	WESTERN NORTH CAROLINA PUBLIC RADIO	23.02
30	WYQS	40436	WESTERN NORTH CAROLINA PUBLIC RADIO, INC.	51.64

Appendix A.

Maps of Interim Contour Overlap Radio “Markets” and Counts of Stations

Asheville, NC Market 2 Count

Stations in Asheville, NC Market 2					
Count	Call Sign	Facility_id	Licensee		Distance_km
1	WGCR	2198	ANCHOR BAPTIST BROADCASTING ASSOCIATION		28.28
2	WGOG	2462	APPALACHIAN BROADCASTING COMPANY, INC.		81.36
3	WYFG	5132	BIBLE BROADCASTING NETWORK, INC.		89.43
4	WMIT	5970	BLUE RIDGE BROADCASTING CORPORATION		40.7
5	WAEZ	54601	BRISTOL BROADCASTING COMPANY, INC.		63.47
6	WNPC	70636	BRISTOL BROADCASTING COMPANY, INC.		72.45
7	WAHT	24482	BYRNE ACQUISITION GROUP, LLC		90.94
8	WWNC	2946	CAPSTAR TX, LLC, AS DEBTOR IN POSSESSION		10.48
9	WKSF	2947	CAPSTAR TX, LLC, AS DEBTOR IN POSSESSION		14.08
10	WMYI	59818	CAPSTAR TX, LLC, AS DEBTOR IN POSSESSION		40.92
11	WHLC	10351	CHARISMA RADIO CORP.		70.13
12	WPEK	41565	CLEAR CHAN. B/CASTING LICENSES, INC.,AS DEBTOR IN POSSESSION		
13	WESC-FM	4679	CLEAR CHAN. B/CASTING LICENSES, INC.,AS DEBTOR IN POSSESSION		40.91
14	WQNS	41008	CLEAR CHAN. B/CASTING LICENSES, INC.,AS DEBTOR IN POSSESSION		10.54
15	WQNQ	71341	CLEAR CHAN. B/CASTING LICENSES, INC.,AS DEBTOR IN POSSESSION		12.91
16	WDAB	15237	DABNEY-ADAMSON BROADCASTING, INC.		64.26
17	WYRD-FM	53623	ENTERCOM LICENSE, LLC		85.15
18	WTPT	4677	ENTERCOM LICENSE, LLC		44.91
19	WSPA-FM	66400	ENTERCOM LICENSE, LLC		48.76
20	WFBC-FM	34390	ENTERCOM LICENSE, LLC		43.78
21	WYRD	34389	ENTERCOM LICENSE, LLC		74.73
22	WORD	66390	ENTERCOM LICENSE, LLC		82.95
23	WBHN	62338	FIVE FORTY BROADCASTING COMPANY, LLC		73.26
24	WRGC	73286	FIVE FORTY BROADCASTING COMPANY, LLC		52.1
25	WSPG	3026	FOX SPORTS SPARTANBURG 2 LLC		87.5
26	WPJM	2319	FULL GOSPEL WPJM 800 AM RADIO, INC.		71.25
27	WSQL	54616	GONUTS MEDIA LLC		31.98
28	WWOL	27479	HOLLY SPRINGS BAPTIST BROADCASTING CO., INC.		68.99
29	WZGM	40654	HRN BROADCASTING, INC.		22.27
30	WPJF	73297	IGLESIA NUEVA VIDA OF HIGH POINT		71.42
31	WKJV	2921	INTERNATIONAL BAPTIST OUTREACH MISSIONS		11.77
32	WKJW	5972	INTERNATIONAL BAPTIST OUTREACH MISSIONS, INC.		22.27
33	WCAB	29261	ISOTHERMAL BROADCASTING COMPANY, INC		66
34	WNCW	29262	ISOTHERMAL COMMUNITY COLLEGE		40.68
35	WXIS	71481	JET BROADCASTING, INC.		73.79
36	WEMB	70509	JET BROADCASTING, INC.		69.86
37	WSKY	56521	MACON MEDIA, INC.		13.86
38	WKYK	40247	MARK MEDIA, INC.		57.08
39	WCKI	60503	MEDIATRIX SC, INC.		72.68
40	WTOE	46322	MOUNTAIN VALLEY MEDIA, INC.		65.48
41	WGSN	84765	NEW LIFE STUDIOS, INC.		74.39
42	WASC	48629	NEW SOUTH BROADCASTING CORPORATION		87.26
43	WPCI	51487	PAPER CUTTERS, INC.		75.3
44	WIKQ	15518	RADIO GREENEVILLE, INC.		69.02
45	WHKP	54615	RADIO HENDERSONVILLE, INC.		24.77
46	WQUT	67673	RADIO LICENSE HOLDING CBC, LLC		88.81
47	WLFA	2922	RADIO TRAINING NETWORK, INC		10.61

Appendix A.

Maps of Interim Contour Overlap Radio “Markets” and Counts of Stations

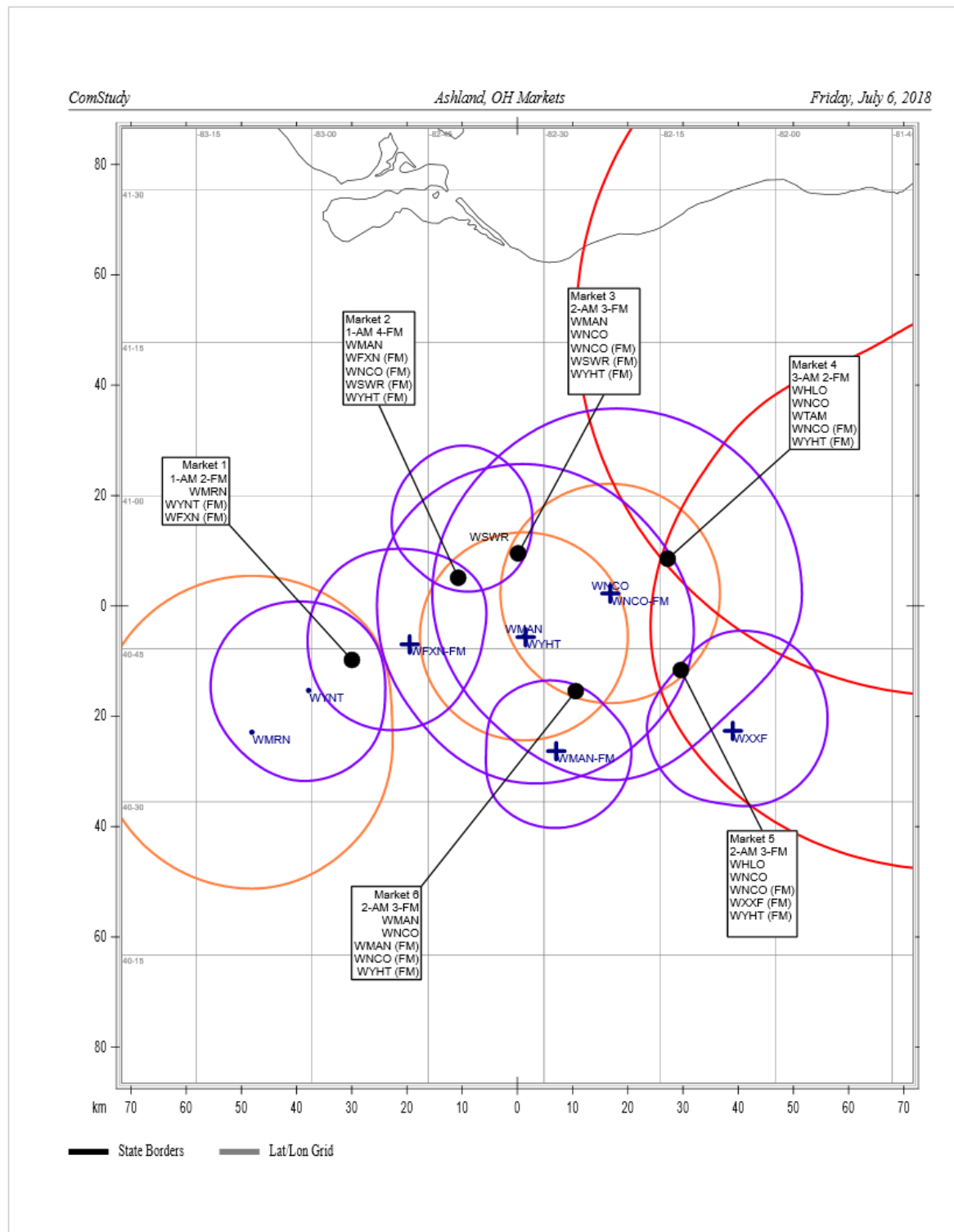
Asheville, NC Market 3 Count

Stations in Asheville, NC Market 3				
Count	Call Sign	Facility_id	Licensee	Distance_km
1	WGCR	2198	ANCHOR BAPTIST BROADCASTING ASSOCIATION	41.63
2	WCRS	25239	ANNE'S ENTERTAINMENT VISION, INC.	84.03
3	WGOG	2462	APPALACHIAN BROADCASTING COMPANY, INC.	55.87
4	WYFG	5132	BIBLE BROADCASTING NETWORK, INC.	65.17
5	WQUL	29658	BJL BROADCASTING	40.88
6	WMIT	5970	BLUE RIDGE BROADCASTING CORPORATION	91.14
7	WZSN	68852	BROOMFIELD BROADCASTING, INC.	87.79
8	WCZZ	68856	BROOMFIELD BROADCASTING, INC.	87.79
9	WCCP-FM	24481	BYRNE ACQUISITION GROUP, LLC	39.61
10	WAHT	24482	BYRNE ACQUISITION GROUP, LLC	42.24
11	WGVJ	59821	CAPSTAR TX, LLC, AS DEBTOR IN POSSESSION	6.43
12	WKSF	2947	CAPSTAR TX, LLC, AS DEBTOR IN POSSESSION	62.09
13	WMYI	59818	CAPSTAR TX, LLC, AS DEBTOR IN POSSESSION	27.57
14	WSSL-FM	59819	CAPSTAR TX, LLC, AS DEBTOR IN POSSESSION	50.05
15	WHLC	10351	CHARISMA RADIO CORP.	68.55
16	WESC-FM	4679	CLEAR CHAN. B/CASTING LICENSES, INC.,AS DEBTOR IN POSSESSION	27.59
17	WROO	25240	CLEAR CHAN. B/CASTING LICENSES, INC.,AS DEBTOR IN POSSESSION	4.67
18	WLFI	4678	CLEAR CHAN. B/CASTING LICENSES, INC.,AS DEBTOR IN POSSESSION	4.52
19	WSBF-FM	12000	CLEMSON UNIVERSITY BOARD OF TRUSTEES	43.42
20	WDAB	15237	DABNEY-ADAMSON BROADCASTING, INC.	2.74
21	WLXK	23156	EDUCATIONAL MEDIA FOUNDATION	75.27
22	WROQ	318	ENTERCOM LICENSE, LLC	34.99
23	WYRD-FM	53623	ENTERCOM LICENSE, LLC	27.69
24	WTPT	4677	ENTERCOM LICENSE, LLC	43.37
25	WSPA-FM	66400	ENTERCOM LICENSE, LLC	30.89
26	WFBC-FM	34390	ENTERCOM LICENSE, LLC	25.08
27	WYRD	34389	ENTERCOM LICENSE, LLC	8.15
28	WORD	66390	ENTERCOM LICENSE, LLC	42.94
29	WRGC	73286	FIVE FORTY BROADCASTING COMPANY, LLC	85.22
30	WSPG	3026	FOX SPORTS SPARTANBURG 2 LLC	48.3
31	WPJM	2319	FULL GOSPEL WPJM 800 AM RADIO, INC.	19.12
32	WNEG	63330	GEORGIA-CAROLINA RADIOCASTING COMPANY, LLC	89.1
33	WSQL	54616	GONUTS MEDIA LLC	40.34
34	WWOL	27479	HOLLY SPRINGS BAPTIST BROADCASTING CO., INC.	68.95
35	WZGM	40654	HRN BROADCASTING, INC.	74.02
36	WPJF	73297	IGLESIA NUEVA VIDA OF HIGH POINT	10
37	WKJV	2921	INTERNATIONAL BAPTIST OUTREACH MISSIONS	76.54
38	WKJW	5972	INTERNATIONAL BAPTIST OUTREACH MISSIONS, INC.	74.02
39	WCAB	29261	ISOTHERMAL BROADCASTING COMPANY, INC	70.87
40	WNCW	29262	ISOTHERMAL COMMUNITY COLLEGE	91.13
41	WPCC	36720	LAURENS COUNTY COMMUNICATIONS, INC	74.09
42	WSKY	56521	MACON MEDIA, INC.	77.76
43	WCKI	60503	MEDIATRIX SC, INC.	17.42
44	WASC	48629	NEW SOUTH BROADCASTING CORPORATION	45.14
45	WAIM	51346	PALMETTO BROADCASTING COMPANY, INC.	46.12
46	WPCI	51487	PAPER CUTTERS, INC.	8.78
47	WABV	3152	R & M CHRISTIAN BROADCASTING, LLC	86.04

Appendix A.

Maps of Interim Contour Overlap Radio “Markets” and Counts of Stations

Ashland, OH Markets



Appendix A.

Maps of Interim Contour Overlap Radio “Markets” and Counts of Stations

Ashland, OH Market 1 Count

Stations in Ashland, OH Market 1				
Count	Call Sign	Facility_id	Licensee	Distance_km
1	WAUI	82445	AMERICAN FAMILY ASSOCIATION	25.42
2	WJJE	91080	AMERICAN FAMILY ASSOCIATION	38.96
3	WKXA-FM	5849	BLANCHARD RIVER BROADCASTING COMPANY	60.75
4	WFXN-FM	39730	CAPSTAR TX, LLC, AS DEBTOR IN POSSESSION	10.98
5	WYNT	68681	CC LICENSES, LLC, AS DEBTOR IN POSSESSION	9.71
6	WLRD	81963	CHRISTIAN FAITH BROADCAST, INC.	35.26
7	WMRN	40169	CITICASTERS LICENSES, INC., AS DEBTOR IN POSSESSION	22.52
8	WVXG	74300	DELMAR COMMUNICATIONS, INC.	18.9
9	WYKL	41880	EDUCATIONAL MEDIA FOUNDATION	14.06
10	WNNP	30563	FRANKLIN COMMUNICATIONS, INC.	59.11
11	WQEL	7112	FRANKLIN COMMUNICATIONS, INC.	3.46
12	WVMX	54556	FRANKLIN COMMUNICATIONS, INC.	54.47
13	WKTN	54588	HOME TOWN MEDIA LTD.	55.85
14	WVNO-FM	31855	JOHNNY APPLESEED BROADCASTING CO.	25.45
15	WXMF	93251	KAYSER BROADCAST MINISTRIES, INC.	28.64
16	WXML	33626	KAYSER BROADCAST MINISTRIES, INC.	26.62
17	WXMW	171901	KAYSER BROADCAST MINISTRIES, INC.	26.62
18	WFOT	92877	OUR LADY OF GUADALUPE RADIO, INC D/B/A ANNUNCIATION RADIO	25.36
19	WOSB	66193	THE OHIO STATE UNIVERSITY	29.3

Appendix A.

Maps of Interim Contour Overlap Radio “Markets” and Counts of Stations

Ashland, OH Market 2 Count

Stations in Ashland, OH Market 2					
Count	Call Sign	Facility_id	Licensee		Distance_km
1	WMAN	67609	CAPSTAR TX, LLC, AS DEBTOR IN POSSESSION		16.08
2	WNCO-FM	2925	CAPSTAR TX, LLC, AS DEBTOR IN POSSESSION		28.04
3	WFXN-FM	39730	CAPSTAR TX, LLC, AS DEBTOR IN POSSESSION		14.67
4	WSWR	66247	CAPSTAR TX, LLC, AS DEBTOR IN POSSESSION		9.22
5	WYHT	67611	CAPSTAR TX, LLC, AS DEBTOR IN POSSESSION		16.4
6	WXML	33626	KAYSER BROADCAST MINISTRIES, INC.		37.28
7	WVNO-FM	31855	JOHNNY APPLESEED BROADCASTING CO.		13.01
8	WQEL	7112	FRANKLIN COMMUNICATIONS, INC.		23.52
9	WAUI	82445	AMERICAN FAMILY ASSOCIATION		12.65
10	WVXG	74300	DELMAR COMMUNICATIONS, INC.		32.31
11	WYKL	41880	EDUCATIONAL MEDIA FOUNDATION		11.94
12	WOSV	66184	THE OHIO STATE UNIVERSITY		24.24
13	WLRD	81963	CHRISTIAN FAITH BROADCAST, INC.		12.02
14	WVMC-FM	39815	MANSFIELD CHRISTIAN SCHOOL		20.6
15	WQIO	74475	BAS BROADCASTING, INC.		55.21
16	WFOT	92877	OUR LADY OF GUADALUPE RADIO, INC D/B/A ANNUNCIATION RADIO		16.46
17	WRDL	2933	ASHLAND UNIVERSITY		31.07
18	WNRK	90728	KENT STATE UNIVERSITY		43.18
19	WCPZ	19706	BAS BROADCASTING, INC.		52.34
20	WSHB	137442	OUR LADY OF GUADALUPE RADIO, INC. D/B/A ANNUNCIATION RADIO		20.4
21	WNWV	19462	RUBBER CITY RADIO GROUP, INC.		72.98
22	WKJA	122205	PENFOLD COMMUNICATIONS, INC.		63.96
23	WKRW	34046	KENT STATE UNIVERSITY		65.74
24	WCWS-FM	65558	THE COLLEGE OF WOOSTER		69.07
25	WQKT	74201	WWST CORPORATION, L.L.C.		66.58
26	WRGM	25476	GSM MEDIA CORPORATION		12.24
27	WBCO	7111	FRANKLIN COMMUNICATIONS, INC.		23.59
28	WKVX	74202	WWST CORPORATION, L.L.C.		66.58

Appendix A.

Maps of Interim Contour Overlap Radio “Markets” and Counts of Stations

Ashland, OH Market 3 Count

Stations in Ashland, OH Market 3				
Count	Call Sign	Facility_id	Licensee	Distance_km
1	WAUI	82445	AMERICAN FAMILY ASSOCIATION	15.99
2	WRDL	2933	ASHLAND UNIVERSITY	20.61
3	WCPZ	19706	BAS BROADCASTING, INC.	47.89
4	WQIO	74475	BAS BROADCASTING, INC.	55.97
5	WMAN	67609	CAPSTAR TX, LLC, AS DEBTOR IN POSSESSION	14.54
6	WNCO	2926	CAPSTAR TX, LLC, AS DEBTOR IN POSSESSION	18.26
7	WNCO-FM	2925	CAPSTAR TX, LLC, AS DEBTOR IN POSSESSION	18.26
8	WSWR	66247	CAPSTAR TX, LLC, AS DEBTOR IN POSSESSION	9.97
9	WYHT	67611	CAPSTAR TX, LLC, AS DEBTOR IN POSSESSION	14.7
10	WLRD	81963	CHRISTIAN FAITH BROADCAST, INC.	8.42
11	WVXG	74300	DELMAR COMMUNICATIONS, INC.	40.55
12	WYKL	41880	EDUCATIONAL MEDIA FOUNDATION	22.09
13	WQEL	7112	FRANKLIN COMMUNICATIONS, INC.	35.08
14	WVNO-FM	31855	JOHNNY APPLESEED BROADCASTING CO.	16.32
15	WKRW	34046	KENT STATE UNIVERSITY	55.82
16	WNRK	90728	KENT STATE UNIVERSITY	34.19
17	WVMC-FM	39815	MANSFIELD CHRISTIAN SCHOOL	19.93
18	WFOT	92877	OUR LADY OF GUADALUPE RADIO, INC D/B/A ANNUNCIATION RADIO	19.93
19	WSHB	137442	OUR LADY OF GUADALUPE RADIO, INC. D/B/A ANNUNCIATION RADIO	19.34
20	WKJA	122205	PENFOLD COMMUNICATIONS, INC.	52.81
21	WNWV	19462	RUBBER CITY RADIO GROUP, INC.	62.01
22	WCWS-FM	65558	THE COLLEGE OF WOOSTER	58.58
23	WOSV	66184	THE OHIO STATE UNIVERSITY	22.13
24	WQKT	74201	WWST CORPORATION, L.L.C.	56.46

Appendix A.

Maps of Interim Contour Overlap Radio “Markets” and Counts of Stations

Ashland, OH Market 4 Count

Stations in Ashland, OH Market 4					
Count	Call Sign	Facility_id	Licensee		Distance_km
1	WHBC-FM	4488	ALPHA MEDIA LICENSEE LLC		77.02
2	WAUI	82445	AMERICAN FAMILY ASSOCIATION		35.62
3	WRDL	2933	ASHLAND UNIVERSITY		8.25
4	WBWC	3638	BALDWIN WALLACE UNIVERSITY		64.39
5	WCPZ	19706	BAS BROADCASTING, INC.		57.35
6	WQIO	74475	BAS BROADCASTING, INC.		57.17
7	WZAK	74465	BLUE CHIP BROADCASTING LICENSES, LTD		66.75
8	WAPS	6051	BOARD OF EDUCATION, AKRON CITY SCHOOL DISTRICT		57.81
9	WNCO	2926	CAPSTAR TX, LLC, AS DEBTOR IN POSSESSION		12.16
10	WNCO-FM	2925	CAPSTAR TX, LLC, AS DEBTOR IN POSSESSION		12.16
11	WYHT	67611	CAPSTAR TX, LLC, AS DEBTOR IN POSSESSION		29.45
12	WRUW-FM	9255	CASE WESTERN RESERVE UNIVERSITY		88.2
13	WDOK	28525	CBS RADIO STATIONS INC.		70.11
14	WKRK-FM	74473	CBS RADIO STATIONS INC.		86.96
15	WNCX	41390	CBS RADIO STATIONS INC.		64.52
16	WQAL	72889	CBS RADIO STATIONS INC.		64.52
17	WHLO	43858	CC LICENSES, LLC, AS DEBTOR IN POSSESSION		53.46
18	WLRD	81963	CHRISTIAN FAITH BROADCAST, INC.		33.51
19	WTAM	59595	CITICASTERS LICENSES, INC., AS DEBTOR IN POSSESSION		66.75
20	WCSB	65553	CLEVELAND STATE UNIVERSITY		82.14
21	WOFN	62343	CREATIVE EDUCATIONAL MEDIA CORPORATION, INC.		64.62
22	WVXG	74300	DELMAR COMMUNICATIONS, INC.		59.25
23	WJEE	176212	DENNY AND MARGE HAZEN MINISTRIES, INC.		78.86
24	WYKL	41880	EDUCATIONAL MEDIA FOUNDATION		46.31
25	WKFM	39170	ELYRIA-LORAIN BROADCASTING COMPANY		49.94
26	WQEL	7112	FRANKLIN COMMUNICATIONS, INC.		60.89
27	WCPN	12025	IDEASTREAM		68.55
28	WJCU	31478	JOHN CARROLL UNIVERSITY		88.43
29	WVNO-FM	31855	JOHNNY APPLESEED BROADCASTING CO.		35.71
30	WKRJ	34042	KENT STATE UNIVERSITY		70.7
31	WKRW	34046	KENT STATE UNIVERSITY		29.73
32	WKSU	34045	KENT STATE UNIVERSITY		54.51
33	WNRK	90728	KENT STATE UNIVERSITY		34.31
34	WVMC-FM	39815	MANSFIELD CHRISTIAN SCHOOL		31.67
35	WNIR	41077	MEDIA-COM, INC.		77.49
36	WOBC-FM	49954	OBERLIN COLLEGE BROADCASTING, INC.		44.27
37	WFOT	92877	OUR LADY OF GUADALUPE RADIO, INC D/B/A ANNUNCIATION RADIO		37.41
38	WSHB	137442	OUR LADY OF GUADALUPE RADIO, INC. D/B/A ANNUNCIATION RADIO		41.4
39	WNZN	66384	PACE FOUNDATION		49.24
40	WKJA	122205	PENFOLD COMMUNICATIONS, INC.		25.41
41	WCLV	70109	RADIO SEAWAY, INC.		67.58
42	WQMX	43872	RUBBER CITY RADIO GROUP, INC		54.51
43	WNWV	19462	RUBBER CITY RADIO GROUP, INC.		45.76
44	WONE-FM	43873	RUBBER CITY RADIO GROUP, INC.		57.81
45	WFHM-FM	54778	SALEM MEDIA OF MASSACHUSETTS, LLC		86.96
46	WSTB	63537	STREETSBORO CITY SCHOOL DISTRICT		80.51
47	WCWS-FM	65558	THE COLLEGE OF WOOSTER		31.42

Appendix A.

Maps of Interim Contour Overlap Radio “Markets” and Counts of Stations

Ashland, OH Market 5 Count

Station in Ashland, OH Market 5					Distance_km
Count	Call Sign	Facility_id	Licensee		
1	WHBC-FM	4488	ALPHA MEDIA LICENSEE LLC		76.98
2	WAUI	82445	AMERICAN FAMILY ASSOCIATION		35.46
3	WRDL	2933	ASHLAND UNIVERSITY		18.33
4	WCPZ	19706	BAS BROADCASTING, INC.		75.35
5	WQJO	74475	BAS BROADCASTING, INC.		40.63
6	WZAK	74465	BLUE CHIP BROADCASTING LICENSES, LTD		78.77
7	WAPS	6051	BOARD OF EDUCATION, AKRON CITY SCHOOL DISTRICT		64.47
8	WNCO	2926	CAPSTAR TX, LLC, AS DEBTOR IN POSSESSION		18.52
9	WNCO-FM	2925	CAPSTAR TX, LLC, AS DEBTOR IN POSSESSION		18.52
10	WXXF	33066	CAPSTAR TX, LLC, AS DEBTOR IN POSSESSION		15
11	WYHT	67611	CAPSTAR TX, LLC, AS DEBTOR IN POSSESSION		29.03
12	WDOK	28525	CBS RADIO STATIONS INC.		84.45
13	WNCX	41390	CBS RADIO STATIONS INC.		78.86
14	WQAL	72889	CBS RADIO STATIONS INC.		78.86
15	WHLO	43858	CC LICENSES, LLC, AS DEBTOR IN POSSESSION		61.33
16	WLRD	81963	CHRISTIAN FAITH BROADCAST, INC.		44.11
17	WOFN	62343	CREATIVE EDUCATIONAL MEDIA CORPORATION, INC.		54.65
18	WVXG	74300	DELMAR COMMUNICATIONS, INC.		53.26
19	WJDD	175256	DENNY AND MARGE HAZEN MINISTRIES, INC.		88.03
20	WJEE	176212	DENNY AND MARGE HAZEN MINISTRIES, INC.		72.14
21	WYKL	41880	EDUCATIONAL MEDIA FOUNDATION		47.17
22	WQEL	7112	FRANKLIN COMMUNICATIONS, INC.		61.99
23	WCPN	12025	IDEASTREAM		82.91
24	WVNO-FM	31855	JOHNNY APPLESEED BROADCASTING CO.		35.35
25	WKRJ	34042	KENT STATE UNIVERSITY		60.44
26	WKRW	34046	KENT STATE UNIVERSITY		24.6
27	WKSU	34045	KENT STATE UNIVERSITY		62.32
28	WNRK	90728	KENT STATE UNIVERSITY		53.22
29	WVMC-FM	39815	MANSFIELD CHRISTIAN SCHOOL		27.86
30	WNIR	41077	MEDIA-COM, INC.		83.11
31	WFOT	92877	OUR LADY OF GUADALUPE RADIO, INC D/B/A ANNUNCIATION RADIO		35.06
32	WSHB	137442	OUR LADY OF GUADALUPE RADIO, INC. D/B/A ANNUNCIATION RADIO		54.21
33	WKJA	122205	PENFOLD COMMUNICATIONS, INC.		31.2
34	WQMX	43872	RUBBER CITY RADIO GROUP, INC		62.32
35	WNWV	19462	RUBBER CITY RADIO GROUP, INC.		62.91
36	WONE-FM	43873	RUBBER CITY RADIO GROUP, INC.		64.47
37	WSTB	63537	STREETSBORO CITY SCHOOL DISTRICT		86.95
38	WCWS-FM	65558	THE COLLEGE OF WOOSTER		30.27
39	WCRF-FM	66101	THE MOODY BIBLE INSTITUTE OF CHICAGO		78.44
40	WVML	85908	THE MOODY BIBLE INSTITUTE OF CHICAGO		41.08
41	WOSE	66192	THE OHIO STATE UNIVERSITY		46.82
42	WOSV	66184	THE OHIO STATE UNIVERSITY		24.13
43	WZIP	66613	THE UNIVERSITY OF AKRON		62.32
44	WNPQ	68421	TUSCARAWAS BROADCASTING COMPANY		61.57
45	WKLM	73178	WKLM RADIO, INC.		39.99
46	WTUZ	74144	WTUZ RADIO, INC.		72.27
47	WQKT	74201	WWST CORPORATION, L.L.C.		26.2

Appendix A.

Maps of Interim Contour Overlap Radio “Markets” and Counts of Stations

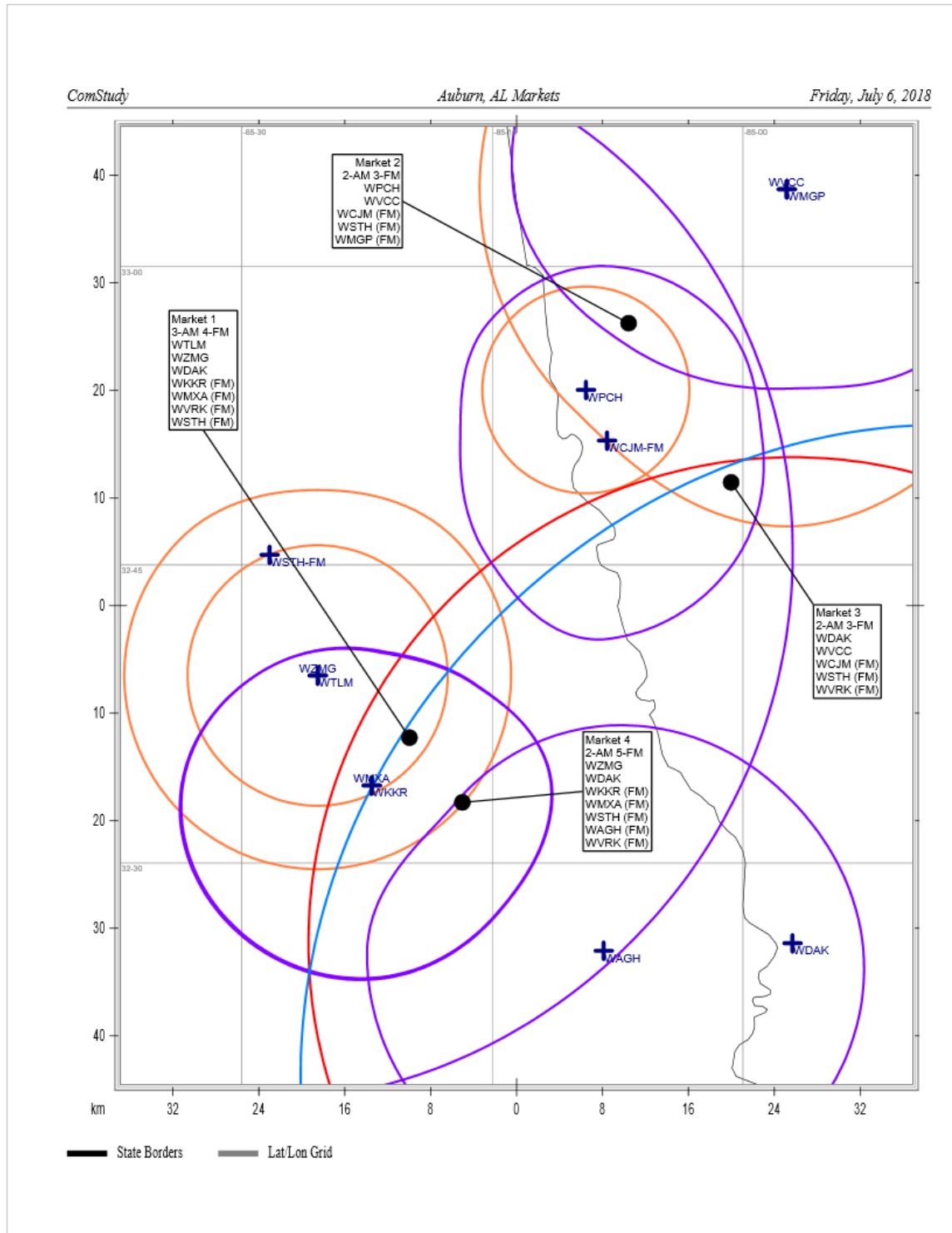
Ashland, OH Market 6 Count

Stations in Ashland, OH Market 6				
Count	Call Sign	Facility_id	Licensee	Distance_km
1	WAUI	82445	AMERICAN FAMILY ASSOCIATION	18.53
2	WRDL	2933	ASHLAND UNIVERSITY	22.67
3	WQJO	74475	BAS BROADCASTING, INC.	30.07
4	WCPZ	19706	BAS BROADCASTING, INC.	74.11
5	WNCO	2926	CAPSTAR TX, LLC, AS DEBTOR IN POSSESSION	19.32
6	WMAN	67609	CAPSTAR TX, LLC, AS DEBTOR IN POSSESSION	14.12
7	WNCO-FM	2925	CAPSTAR TX, LLC, AS DEBTOR IN POSSESSION	19.32
8	WMAN-FM	50121	CAPSTAR TX, LLC, AS DEBTOR IN POSSESSION	10.92
9	WYHT	67611	CAPSTAR TX, LLC, AS DEBTOR IN POSSESSION	13.82
10	WLRD	81963	CHRISTIAN FAITH BROADCAST, INC.	35.38
11	WVXG	74300	DELMAR COMMUNICATIONS, INC.	33.12
12	WYKL	41880	EDUCATIONAL MEDIA FOUNDATION	29.38
13	WQEL	7112	FRANKLIN COMMUNICATIONS, INC.	43.5
14	WVNO-FM	31855	JOHNNY APPLESEED BROADCASTING CO.	18.27
15	WNRK	90728	KENT STATE UNIVERSITY	56.17
16	WKRW	34046	KENT STATE UNIVERSITY	44.75
17	WVMC-FM	39815	MANSFIELD CHRISTIAN SCHOOL	9.88
18	WFOT	92877	OUR LADY OF GUADALUPE RADIO, INC D/B/A ANNUNCIATION RADIO	16.61
19	WSHB	137442	OUR LADY OF GUADALUPE RADIO, INC. D/B/A ANNUNCIATION RADIO	46.39
20	WKJA	122205	PENFOLD COMMUNICATIONS, INC.	49.85
21	WNWV	19462	RUBBER CITY RADIO GROUP, INC.	75.09
22	WCWS-FM	65558	THE COLLEGE OF WOOSTER	50.31
23	WOSV	66184	THE OHIO STATE UNIVERSITY	5.93
24	WQKT	74201	WWST CORPORATION, L.L.C.	46.34

Appendix A.

Maps of Interim Contour Overlap Radio “Markets” and Counts of Stations

Auburn, AL Markets



Appendix A.

Maps of Interim Contour Overlap Radio “Markets” and Counts of Stations

Auburn, AL Market 1 Count

Stations in Auburn, AL Market 1				
Count	Call Sign	Facility_id	Licensee	Distance_km
1	WCUG	88005	88.5 THE TRUTH, INC.	32.16
2	WELL-FM	64562	ALABAMA CHRISTIAN RADIO, INC.	66.39
3	WMRK-FM	59383	ALEXANDER BROADCASTING COMPANY, LLC	88.3
4	WTLN	22876	AMFM RADIO LICENSES, L.L.C., AS DEBTOR IN POSSESSION	55.27
5	WZMG	24255	AMFM RADIO LICENSES, L.L.C., AS DEBTOR IN POSSESSION	55.27
6	WKRR	22875	AMFM RADIO LICENSES, L.L.C., AS DEBTOR IN POSSESSION	43.9
7	WMTA	22877	AMFM RADIO LICENSES, L.L.C., AS DEBTOR IN POSSESSION	43.9
8	WGZZ	15283	AUBURN NETWORK, INC.	66.38
9	WBRQ	90858	BEN JORDAN COMMUNICATIONS CORPORATION	87.41
10	WYFK	5144	BIBLE BROADCASTING NETWORK, INC.	51.66
11	WGL	6107	BOARD OF TRUSTEES AUBURN UNIVERSITY	54.15
12	WDAK	60764	CC LICENSES, LLC, AS DEBTOR IN POSSESSION	28.09
13	WVRK	39457	CC LICENSES, LLC, AS DEBTOR IN POSSESSION	33.17
14	WSTH-FM	60763	CC LICENSES, LLC, AS DEBTOR IN POSSESSION	67.24
15	WXFX	17479	CUMULUS LICENSING LLC	102.69
16	WHHY-FM	66910	CUMULUS LICENSING LLC	102.69
17	WMTS	12322	CUMULUS LICENSING LLC	102.69
18	WLWI-FM	12318	CUMULUS LICENSING LLC	102.69
19	WEAM-FM	89045	DAVIS BROADCASTING INC., OF COLUMBUS	46.14
20	WFXE	15847	DAVIS BROADCASTING, INC. OF COLUMBUS	27.26
21	WKZJ	36307	DAVIS BROADCASTING, INC. OF COLUMBUS	11.76
22	WLOL-FM	50534	DAVIS BROADCASTING, INC. OF COLUMBUS	63.77
23	WELR-FM	18135	EAGLE'S NEST, INC.	92.69
24	WJEP	177011	EDGEWATER BROADCASTING, INC.	42.34
25	WLB	43643	FAITH BROADCASTING, INC	102.76
26	WFRC	20810	FAMILY STATIONS, INC.	28.09
27	WJSP-FM	23927	GEORGIA PUBLIC TELECOMMUNICATIONS COMMISSION	79.92
28	WKGA	64557	LAKE BROADCASTING, INC.	120.23
29	WEBT	36527	LANGDALE EDUCATIONAL BROADCASTING FOUNDATION	64.11
30	WQSI	48682	NEW WORLD COMMUNICATIONS, INC.	50.13
31	WOAK	49942	OAKSIDE CHRISTIAN SCHOOL	82.9
32	WFDR-FM	171035	PLOENER RADIO GROUP, LLC	83.08
33	WKN	54670	PMB BROADCASTING, LLC	27.26
34	WCGQ	72089	PMB BROADCASTING, LLC	27.3
35	WRLD	52040	PMB BROADCASTING, LLC	56.32
36	WLTC	60372	PMB BROADCASTING, LLC	34.09
37	WVFJ-FM	53679	RADIO TRAINING NETWORK, INC.	100.89
38	WBFA	43093	RCG MEDIA, LLC	16.57
39	WYDK	15939	SOUND IDEAS, LLC	33.43
40	WJHO	121797	TBTA MINISTRIES	135.71
41	WBNB	173302	THE POWER FOUNDATION	107.93
42	WTGZ	9782	TIGER COMMUNICATIONS, INC.	52.34
43	WQNR	68310	TIGER COMMUNICATIONS, INC.	67
44	WTJB	68186	TROY UNIVERSITY	23.35
45	WTSU	68187	TROY UNIVERSITY	86.54

Appendix A.

Maps of Interim Contour Overlap Radio “Markets” and Counts of Stations

Auburn, AL Market 2 Count

Stations in Auburn, AL Market 2				
Count	Call Sign	Facility_id	Licensee	Distance_km
1	WELL-FM	64562	ALABAMA CHRISTIAN RADIO, INC.	40.31
2	WCJM-FM	54863	AMFM RADIO LICENSES, L.L.C., AS DEBTOR IN POSSESSION	10.47
3	WPCH	54864	AMFM RADIO LICENSES, L.L.C., AS DEBTOR IN POSSESSION	5.75
4	WGZZ	15283	AUBURN NETWORK, INC.	40.32
5	WBRQ	90858	BEN JORDAN COMMUNICATIONS CORPORATION	11.74
6	WYFK	5144	BIBLE BROADCASTING NETWORK, INC.	35.78
7	WGL	6107	BOARD OF TRUSTEES AUBURN UNIVERSITY	50.6
8	WSTH-FM	60763	CC LICENSES, LLC, AS DEBTOR IN POSSESSION	36.91
9	WMGP	39619	CITICASTERS LICENSES, INC., AS DEBTOR IN POSSESSION	22.13
10	WVCC	39620	CITICASTERS LICENSES, INC., AS DEBTOR IN POSSESSION	22.13
11	WALR-FM	48728	COX RADIO, INC.	76.62
12	WFXE	15847	DAVIS BROADCASTING, INC. OF COLUMBUS	54.1
13	WKZI	36307	DAVIS BROADCASTING, INC. OF COLUMBUS	90.7
14	WELR-FM	18135	EAGLE'S NEST, INC.	20.65
15	WFRC	20810	FAMILY STATIONS, INC.	60.07
16	WJSP-FM	23927	GEORGIA PUBLIC TELECOMMUNICATIONS COMMISSION	43.16
17	WKGA	64557	LAKE BROADCASTING, INC.	79.15
18	WEBT	36527	LANGDALE EDUCATIONAL BROADCASTING FOUNDATION	16.2
19	WEKS	61617	LEGACY MEDIA - SOUTH ATLANTA, LLC	61.92
20	WQSI	48682	NEW WORLD COMMUNICATIONS, INC.	66.26
21	WOAK	49942	OAKSIDE CHRISTIAN SCHOOL	15.34
22	WFDR-FM	171035	PLOENER RADIO GROUP, LLC	50.41
23	WCGQ	72089	PMB BROADCASTING, LLC	54.08
24	WKN	54670	PMB BROADCASTING, LLC	54.1
25	WLTC	60372	PMB BROADCASTING, LLC	59.68
26	WRLD	52040	PMB BROADCASTING, LLC	23.59
27	WHTA	52548	RADIO ONE LICENSES, LLC	80.83
28	WVFJ-FM	53679	RADIO TRAINING NETWORK, INC.	38.57
29	WBFA	43093	RCG MEDIA, LLC	65.47
30	WJHO	121797	TBTA MINISTRIES	83.9
31	WBNB	173302	THE POWER FOUNDATION	84.93
32	WQNR	68310	TIGER COMMUNICATIONS, INC.	82.34
33	WTGZ	9782	TIGER COMMUNICATIONS, INC.	85.39
34	WTJB	68186	TROY UNIVERSITY	59.34

Appendix A.

Maps of Interim Contour Overlap Radio “Markets” and Counts of Stations

Auburn, AL Market 3 Count

Stations in Auburn, AL Market 3					Distance_km
Count	Call Sign	Facility_id	Licensee		
1	WELL-FM	64562	ALABAMA CHRISTIAN RADIO, INC.		46.3
2	WCJM-FM	54863	AMFM RADIO LICENSES, L.L.C., AS DEBTOR IN POSSESSION		11.98
3	WGZZ	15283	AUBURN NETWORK, INC.		46.31
4	WBRQ	90858	BEN JORDAN COMMUNICATIONS CORPORATION		21.68
5	WYFK	5144	BIBLE BROADCASTING NETWORK, INC.		17.55
6	WEGL	6107	BOARD OF TRUSTEES AUBURN UNIVERSITY		51.5
7	WDK	60764	CC LICENSES, LLC, AS DEBTOR IN POSSESSION		43.37
8	WSTH-FM	60763	CC LICENSES, LLC, AS DEBTOR IN POSSESSION		43.45
9	WVRK	39457	CC LICENSES, LLC, AS DEBTOR IN POSSESSION		59.17
10	WVCC	39620	CITICASTERS LICENSES, INC., AS DEBTOR IN POSSESSION		27.69
11	WALR-FM	48728	COX RADIO, INC.		87.93
12	WEAM-FM	89045	DAVIS BROADCASTING INC., OF COLUMBUS		62.79
13	WFXE	15847	DAVIS BROADCASTING, INC. OF COLUMBUS		39.42
14	WIOL-FM	50534	DAVIS BROADCASTING, INC. OF COLUMBUS		29.37
15	WKZJ	36307	DAVIS BROADCASTING, INC. OF COLUMBUS		76.4
16	WELR-FM	18135	EAGLE'S NEST, INC.		39.14
17	WJEP	177011	EDGEWATER BROADCASTING, INC.		81.74
18	WFR	20810	FAMILY STATIONS, INC.		43.37
19	WJSP-FM	23927	GEORGIA PUBLIC TELECOMMUNICATIONS COMMISSION		29.53
20	WEBT	36527	LANGDALE EDUCATIONAL BROADCASTING FOUNDATION		15.5
21	WEKS	61617	LEGACY MEDIA - SOUTH ATLANTA, LLC		57.78
22	WQSI	48682	NEW WORLD COMMUNICATIONS, INC.		65.26
23	WOAK	49942	OAKSIDE CHRISTIAN SCHOOL		16.38
24	WFDR-FM	171035	PLOENER RADIO GROUP, LLC		36.67
25	WCGQ	72089	PMB BROADCASTING, LLC		39.39
26	WKC	54670	PMB BROADCASTING, LLC		39.42
27	WLTC	60372	PMB BROADCASTING, LLC		41.95
28	WRLD	52040	PMB BROADCASTING, LLC		15.72
29	WHTA	52548	RADIO ONE LICENSES, LLC		85.13
30	WVFJ-FM	53679	RADIO TRAINING NETWORK, INC.		37.33
31	WBFA	43093	RCG MEDIA, LLC		50.78
32	WQNR	68310	TIGER COMMUNICATIONS, INC.		84.09
33	WTGZ	9782	TIGER COMMUNICATIONS, INC.		83.12
34	WTJB	68186	TROY UNIVERSITY		44.15

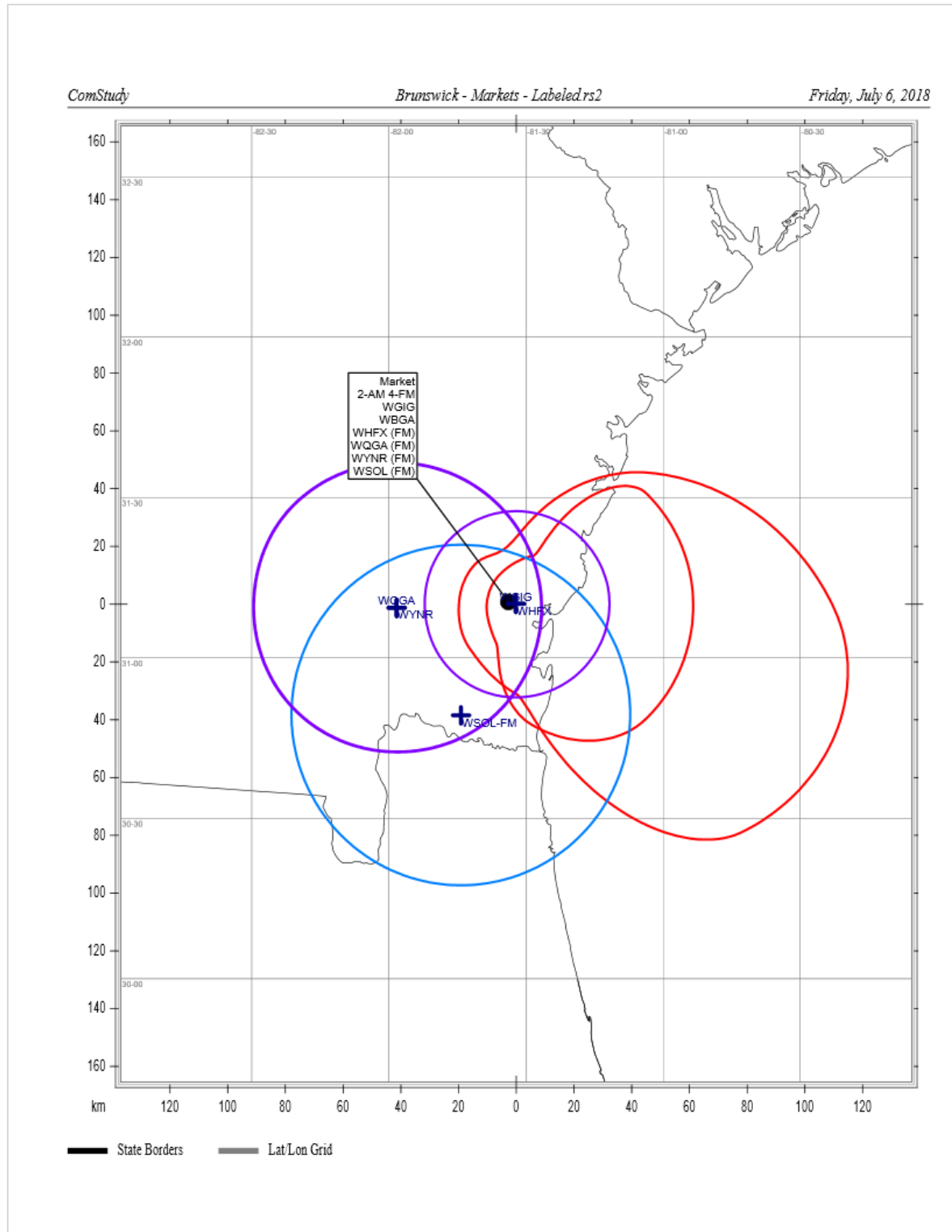
Appendix A.

Maps of Interim Contour Overlap Radio “Markets” and Counts of Stations

Auburn, AL Market 4 Count

Stations in Auburn, AL Market 4				
Count	Call Sign	Facility_id	Licensee	Distance_km
1	WCUG	88005	88.5 THE TRUTH, INC.	70.52
2	WBOJ	36685	88.5 THE TRUTH, INC.	26.24
3	WELL-FM	64562	ALABAMA CHRISTIAN RADIO, INC.	28.84
4	WMRK-FM	59383	ALEXANDER BROADCASTING COMPANY, LLC	75.54
5	WZMG	24255	AMFM RADIO LICENSES, L.L.C., AS DEBTOR IN POSSESSION	17.74
6	WKKR	22875	AMFM RADIO LICENSES, L.L.C., AS DEBTOR IN POSSESSION	8.34
7	WMXA	22877	AMFM RADIO LICENSES, L.L.C., AS DEBTOR IN POSSESSION	8.34
8	WGZZ	15283	AUBURN NETWORK, INC.	28.83
9	WANI	63796	AUBURN NETWORK, INC.	17.74
10	WBRQ	90858	BEN JORDAN COMMUNICATIONS CORPORATION	55.77
11	WYFK	5144	BIBLE BROADCASTING NETWORK, INC.	33.62
12	WEGL	6107	BOARD OF TRUSTEES AUBURN UNIVERSITY	20.92
13	WDAK	60764	CC LICENSES, LLC, AS DEBTOR IN POSSESSION	33.88
14	WVRK	39457	CC LICENSES, LLC, AS DEBTOR IN POSSESSION	52.8
15	WAGH	60656	CC LICENSES, LLC, AS DEBTOR IN POSSESSION	19.34
16	WSTH-FM	60763	CC LICENSES, LLC, AS DEBTOR IN POSSESSION	29.06
17	WXFX	17479	CUMULUS LICENSING LLC	87.39
18	WHHY-FM	66910	CUMULUS LICENSING LLC	87.39
19	WMXS	12322	CUMULUS LICENSING LLC	87.39
20	WLWI-FM	12318	CUMULUS LICENSING LLC	87.39
21	WEAM-FM	89045	DAVIS BROADCASTING INC., OF COLUMBUS	63.41
22	WFXE	15847	DAVIS BROADCASTING, INC. OF COLUMBUS	23.29
23	WKZJ	36307	DAVIS BROADCASTING, INC. OF COLUMBUS	50.49
24	WVOL-FM	50534	DAVIS BROADCASTING, INC. OF COLUMBUS	53.9
25	WOKS	15846	DAVIS BROADCASTING, INC. OF COLUMBUS	31.08
26	WVOL	47088	DAVIS BROADCASTING, INC. OF COLUMBUS	31.08
27	WLAG	32980	EAGLE'S NEST, INC	59.43
28	WELR-FM	18135	EAGLE'S NEST, INC.	54.95
29	WLWE	18134	EAGLE'S NEST, INC.	71.15
30	WJEP	177011	EDGEWATER BROADCASTING, INC.	72.33
31	WLBK	43643	FAITH BROADCASTING, INC	87.47
32	WFRC	20810	FAMILY STATIONS, INC.	33.88
33	WJSP-FM	23927	GEORGIA PUBLIC TELECOMMUNICATIONS COMMISSION	63.99
34	WKGA	64557	LAKE BROADCASTING, INC.	84.78
35	WEBT	36527	LANGDALE EDUCATIONAL BROADCASTING FOUNDATION	29.76
36	WLMA	60762	MARBLE CITY MEDIA, LLC	79.37
37	WTLS	48011	MICHAEL BUTLER BROADCASTING. LLC	57.43
38	WQSI	48682	NEW WORLD COMMUNICATIONS, INC.	28.76
39	WOAK	49942	OAKSIDE CHRISTIAN SCHOOL	53.81
40	WFDR-FM	171035	PLOENER RADIO GROUP, LLC	69.89
41	WFDR	53678	PLOENER RADIO GROUP, LLC	74.25
42	WKN	54670	PMB BROADCASTING, LLC	23.29
43	WCGQ	72089	PMB BROADCASTING, LLC	23.32
44	WRLD	52040	PMB BROADCASTING, LLC	24.04
45	WLTC	60372	PMB BROADCASTING, LLC	38.75

Appendix A.
Maps of Interim Contour Overlap Radio “Markets” and Counts of Stations
Brunswick, GA Market



Appendix A.

Maps of Interim Contour Overlap Radio “Markets” and Counts of Stations

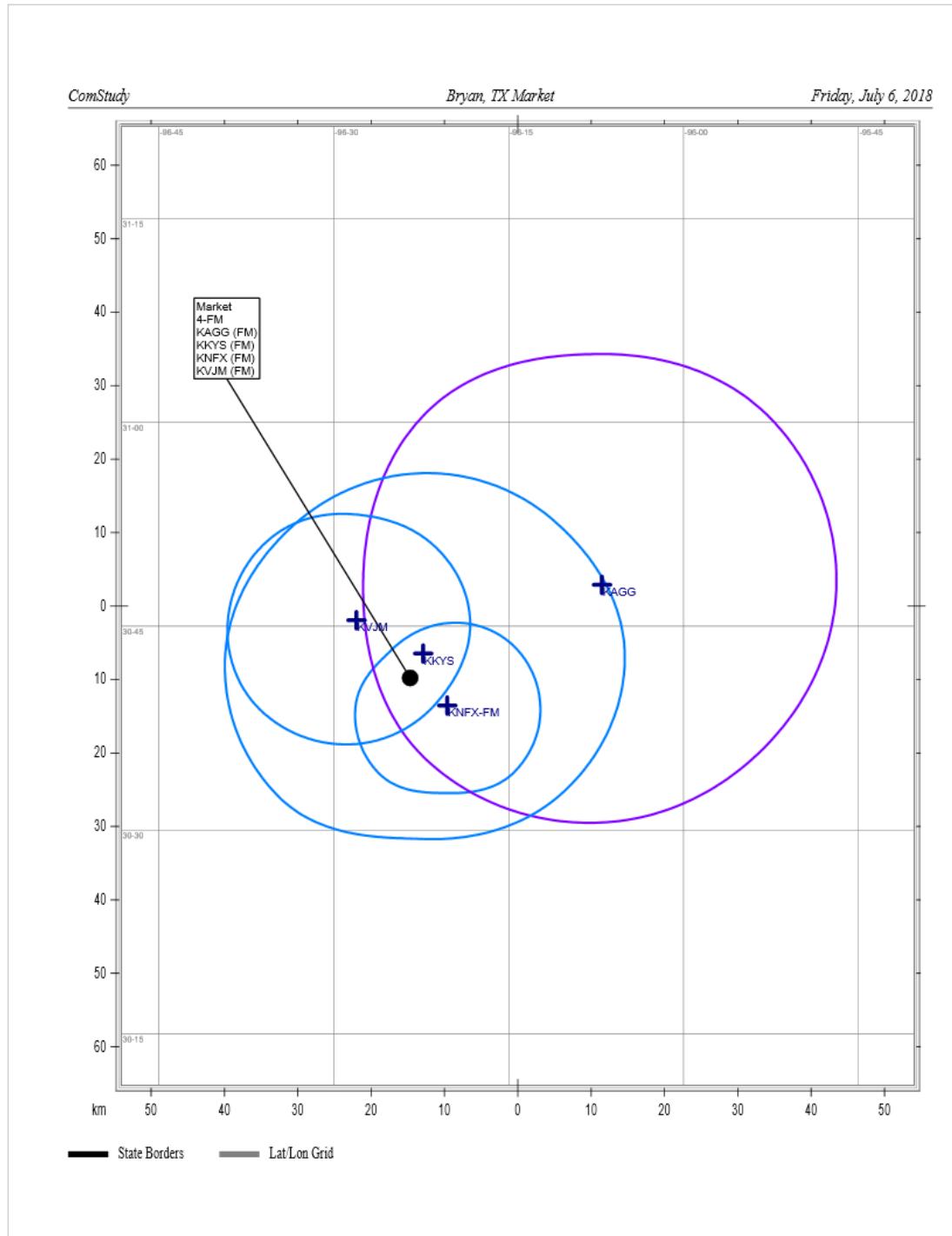
Brunswick, GA Market Count

Stations in Brunswick, GA Market				
Count	Call Sign	Facility_id	Licensee	Distance_km
1	WGCO	11674	ALPHA MEDIA LICENSEE LLC	52.51
2	WYNR	57785	AMFM RADIO LICENSES, L.L.C., AS DEBTOR IN POSSESSION	39.31
3	WQGA	65020	AMFM RADIO LICENSES, L.L.C., AS DEBTOR IN POSSESSION	39.31
4	WBGA	36930	AMFM RADIO LICENSES, L.L.C., AS DEBTOR IN POSSESSION	8.22
5	WGIG	63432	AMFM RADIO LICENSES, L.L.C., AS DEBTOR IN POSSESSION	2.19
6	WHFX	63431	AMFM RADIO LICENSES, L.L.C., AS DEBTOR IN POSSESSION	2.18
7	WLPT	23953	AUGUSTA RADIO FELLOWSHIP INSTITUTE, INC.	63.86
8	WYMM	11127	AVM BROADCASTING LLC	91.27
9	WMUV	48243	CHESAPEAKE-PORTSMOUTH BROADCASTING CORPORATION	42.32
10	WSOL-FM	23830	CITICASTERS LICENSES, INC., AS DEBTOR IN POSSESSION	42.32
11	WCGA	14240	COX BROADCAST GROUP, INC.	22.46
12	WATY	83543	DELMARVA EDUCATIONAL ASSOCIATION	42.32
13	WWIO-FM	23944	GEORGIA PUBLIC TELECOMMUNICATIONS COMMISSION	7.45
14	WSSI	36929	GOLDEN ISLES BROADCASTING, LLC	8.23
15	WRJY	472	GOLDEN ISLES BROADCASTING, LLC	7
16	WXMK	61418	GOLDEN ISLES BROADCASTING, LLC	7
17	WAYR-FM	77585	GOOD TIDINGS TRUST, INC	7
18	WIFO-FM	31096	JESUP BROADCASTING CORP.	59.51
19	WLOP	31095	JESUP BROADCASTING CORP.	59.51
20	WWIO	38286	LIGHTHOUSE CHRISTIAN BROADCASTING CORP.	45.48
21	WECC-FM	81294	LIGHTHOUSE CHRISTIAN BROADCASTING CORP.	30.07
22	WKUB	40704	MATTOX BROADCASTING, INC.	78.26
23	WWUF	71149	MATTOX BROADCASTING, INC.	66.43
24	WSGT	170483	MATTOX BROADCASTING, INC.	58.75
25	WYKB	40483	NIA BROADCASTING, INC.	74.3
26	WEWC	11214	NORSAN CONSULTING AND MANAGEMENT, INC.	89.99
27	WNNR	71219	NORSAN CONSULTING AND MANAGEMENT, INC.	87.68
28	WVOJ	49214	NORSAN CONSULTING AND MANAGEMENT, INC.	55.72
29	WBQO	191581	QBS BROADCASTING, LLC	7
30	WKBX	54649	RADIO KINGS BAY, INC.	42.54
31	WTLD	89988	RESURRECTION HOUSE MINISTRIES, INC.	59.32
32	WAYX	129162	SATILLA BROADCAST PROPERTIES, LLC	72.78
33	WFNS	11076	SOUTHERN MEDIA INTERACTIVE LLC	66.03
34	WSFN	29131	SOUTHERN MEDIA INTERACTIVE LLC	3.62
35	WSGA	64428	WRGO-FM RADIO LLC	60.14

Appendix A.

Maps of Interim Contour Overlap Radio “Markets” and Counts of Stations

Bryan, TX Market



Appendix A.

Maps of Interim Contour Overlap Radio “Markets” and Counts of Stations

Bryan, TX Market Count

Stations in Bryan, TX Market				
Count	Call Sign	Facility_id	Licensee	Distance_km
1	KLGS	88084	AMERICAN FAMILY ASSOCIATION	26.43
2	KEOS	6670	BRAZOS EDUCATIONAL RADIO	9.22
3	KAPN	57803	BRAZOS VALLEY COMMUNICATIONS, LTD.	30.05
4	KBXT	57802	BRAZOS VALLEY COMMUNICATIONS, LTD.	19.93
5	KJXJ	72718	BRAZOS VALLEY COMMUNICATIONS, LTD.	31.45
6	KORA-FM	62003	BRAZOS VALLEY COMMUNICATIONS, LTD.	5.94
7	KTAM	62002	BRAZOS VALLEY COMMUNICATIONS, LTD.	5.94
8	KAGC	16983	BRYAN BROADCASTING LICENSE CORPORATION	8.65
9	KNDE	7631	BRYAN BROADCASTING LICENSE CORPORATION	11.56
10	KPWJ	166036	BRYAN BROADCASTING LICENSE CORPORATION	8.97
11	KVMK	189519	BRYAN BROADCASTING LICENSE CORPORATION	22.25
12	KWBC	40912	BRYAN BROADCASTING LICENSE CORPORATION	8.02
13	KZNE	7632	BRYAN BROADCASTING LICENSE CORPORATION	8.02
14	WTAW	87145	BRYAN BROADCASTING LICENSE CORPORATION	8.85
15	KAGG	49944	CC LICENSES, LLC, AS DEBTOR IN POSSESSION	21.94
16	KKYS	54903	CC LICENSES, LLC, AS DEBTOR IN POSSESSION	7.19
17	KNFX-FM	41410	CC LICENSES, LLC, AS DEBTOR IN POSSESSION	5.01
18	KVJM	52835	CLEAR CHAN. B/CASTING LICENSES, INC.,AS DEBTOR IN POSSESSION	17.4
19	KALD	91682	HOUSTON CHRISTIAN BROADCASTERS, INC.	33.79
20	KHML	83276	HOUSTON CHRISTIAN BROADCASTERS, INC.	57.78
21	KWUP	40913	KSBJ EDUCATIONAL FOUNDATION	34.72
22	KMVL	37063	LEON HUNT	49.66
23	KMVL-FM	77642	LEON HUNT	57.78
24	KEDC	172341	RED-C APOSTOLATE: RELIGIOUSEDUCATION FOR THE DOMESTIC CHURCH	24.52
25	KAMU-FM	65303	TEXAS A & M UNIVERSITY	7.37
26	KTTX	67301	TOM S. WHITEHEAD, INC.	44.37

Appendix A.

Maps of Interim Contour Overlap Radio “Markets” and Counts of Stations

Cedar Rapids, IA Market



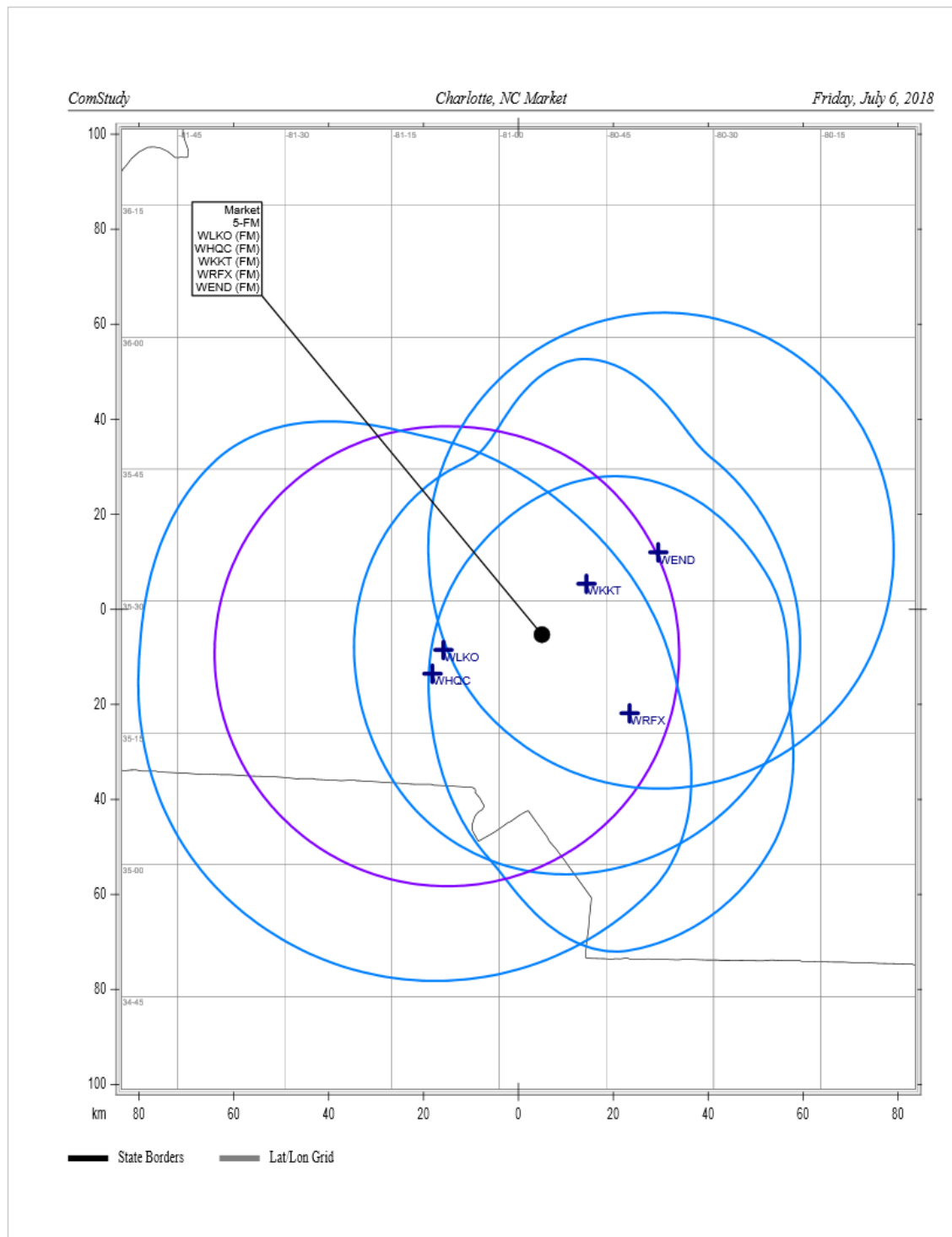
Appendix A.

Maps of Interim Contour Overlap Radio “Markets” and Counts of Stations

Cedar Rapids, IA Market Count

Stations in Cedar Rapids, IA Market				
Count	Call Sign	Facility_id	Licensee	Distance_km
1	KRTI	35564	ALPHA MEDIA LICENSEE LLC	90.63
2	KMJM	54164	CAPSTAR TX, LLC, AS DEBTOR IN POSSESSION	6.18
3	KKRQ	29076	CITICASTERS LICENSES, INC., AS DEBTOR IN POSSESSION	25.48
4	KKSY-FM	73594	CITICASTERS LICENSES, INC., AS DEBTOR IN POSSESSION	6.23
5	KOSY-FM	162475	CITICASTERS LICENSES, INC., AS DEBTOR IN POSSESSION	10.31
6	KXIC	29075	CITICASTERS LICENSES, INC., AS DEBTOR IN POSSESSION	32.77
7	WMT	73593	CITICASTERS LICENSES, INC., AS DEBTOR IN POSSESSION	10.26
8	KCVM	17227	COLOFF MEDIA, LLC	84.19
9	KMCH	64125	COLOFF MEDIA, LLC	63.66
10	KRNL-FM	13908	CORNELL COLLEGE	15.81
11	KDST	16778	DESIGN HOMES, INC.	59.34
12	KXGM	85165	EDUCATIONAL MEDIA FOUNDATION	8.33
13	KSKB	21790	FLORIDA PUBLIC RADIO, INC.	70.56
14	KRQN	89113	GEORGE S. FLINN, JR.	29.74
15	KZAT-FM	14846	GRUPO ROBLE, LLC	66.03
16	KCKK-FM	34954	KIRKWOOD COMMUNITY COLLEGE	8.91
17	KQMG-FM	42080	KM RADIO OF INDEPENDENCE, L.L.C.	59.51
18	KZIA	35556	KZIA, INC.	11.54
19	KMAQ-FM	39857	MAQUOKETA BROADCASTING COMPANY	81.59
20	KFMW	51664	NRG LICENSE SUB, LLC	50.85
21	KOKZ	35949	NRG LICENSE SUB, LLC	62.3
22	KMMK	171762	PLUS CHARITIES	32.77
23	KGRR	26898	RADIO DUBUQUE, INC.	86.4
24	KRUI-FM	63560	STUDENT BROADCASTERS INC.	36
25	KSUI	66626	THE UNIVERSITY OF IOWA	35.96
26	KDAT	54165	TOWNSQUARE MEDIA CEDAR RAPIDS LICENSE, LLC	13.68
27	KHAK	54163	TOWNSQUARE MEDIA CEDAR RAPIDS LICENSE, LLC	6.17
28	KRNA	35555	TOWNSQUARE MEDIA CEDAR RAPIDS LICENSE, LLC	32.09
29	KBEA-FM	13666	TOWNSQUARE MEDIA QUAD CITIES LICENSE, LLC	65.43
30	KCRR	25471	TOWNSQUARE MEDIA WATERLOO LICENSE, LLC	89.35
31	KKHQ-FM	28472	TOWNSQUARE MEDIA WATERLOO LICENSE, LLC	81.4
32	KOEL-FM	66780	TOWNSQUARE MEDIA WATERLOO LICENSE, LLC	83.36
33	KHKE	69027	UNIVERSITY OF NORTHERN IOWA	75.78
34	KUNI	69158	UNIVERSITY OF NORTHERN IOWA	43.02
35	KNWS-FM	49786	UNIVERSITY OF NORTHWESTERN-ST. PAUL	50.85

Appendix A.
Maps of Interim Contour Overlap Radio “Markets” and Counts of Stations
Charlotte, NC Market



Appendix A.

Maps of Interim Contour Overlap Radio “Markets” and Counts of Stations

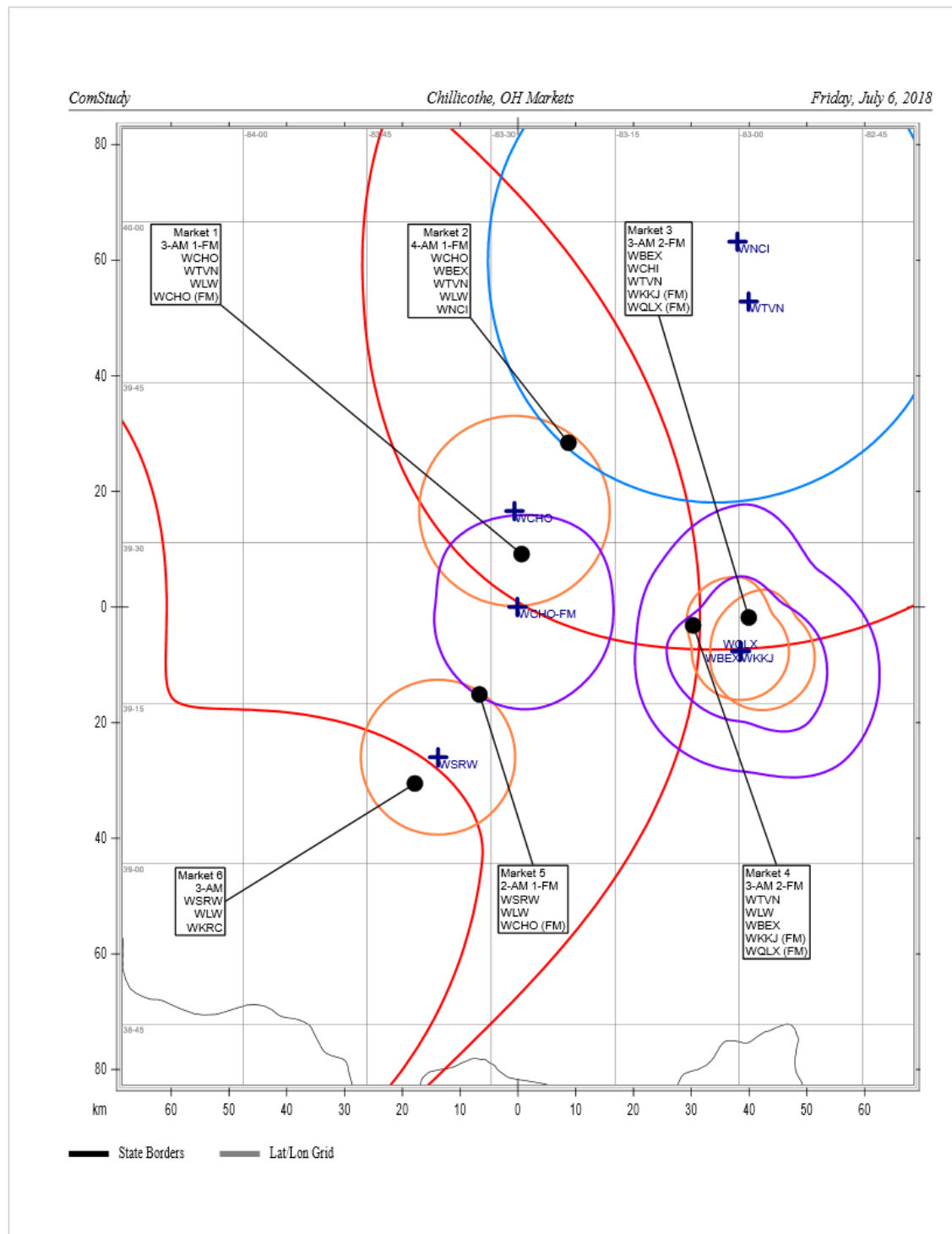
Charlotte, NC Market Count

Stations in Charlotte, NC Market					
Count	Call Sign	Facility_id	Licensee		Distance_km
1	WTIX	13555	2B PRODUCTIONS LLC		32.3
2	WSTP	74075	2B PRODUCTIONS, LLC		47.42
3	WSAT	43140	2B PRODUCTIONS, LLC		46.04
4	WZGV	26179	2G MEDIA, INC.		24.75
5	WRYN	90249	AMERICAN FAMILY ASSOCIATION		47.88
6	WBAV-FM	6587	BEASLEY MEDIA GROUP LICENSES, LLC		40.43
7	WNKS	53975	BEASLEY MEDIA GROUP LICENSES, LLC		22.67
8	WPEG	6586	BEASLEY MEDIA GROUP LICENSES, LLC		22.67
9	WSOC-FM	20339	BEASLEY MEDIA GROUP LICENSES, LLC		35.64
10	WKQC	20338	BEASLEY MEDIA GROUP LICENSES, LLC		35.64
11	WBCN	87037	BEASLEY MEDIA GROUP LICENSES, LLC		27.57
12	WYFG	5132	BIBLE BROADCASTING NETWORK, INC.		85.2
13	WYFQ-FM	73965	BIBLE BROADCASTING NETWORK, INC.		76.08
14	WYFQ	5152	BIBLE BROADCASTING NETWORK, INC.		24.57
15	WTCG	68392	BIBLE CLARITY		25.01
16	WCXN	71306	BIRACH BROADCASTING CORPORATION		31.88
17	WRFX	53970	CAPSTAR TX, LLC, AS DEBTOR IN POSSESSION		32.26
18	WKKT	68207	CAPSTAR TX, LLC, AS DEBTOR IN POSSESSION		15.4
19	WLKO	68211	CAPSTAR TX, LLC, AS DEBTOR IN POSSESSION		17.99
20	WEND	74074	CAPSTAR TX, LLC, AS DEBTOR IN POSSESSION		31.95
21	WGFY	10889	CHARLOTTE ADVENT MEDIA CORPORATION		23.39
22	WHQC	74194	CLEAR CHAN. B/CASTING LICENSES, INC.,AS DEBTOR IN POSSESSION		22.67
23	WMNC-FM	13832	COOPER BROADCASTING COMPANY		75.47
24	WMNC	13833	COOPER BROADCASTING COMPANY		75.47
25	WSJS	58391	CRESCENT MEDIA GROUP LLC		88.53
26	WLXN	15838	DAVIDSON COUNTY BROADCASTING COMPANY, INC.		80.04
27	WLXX	23156	EDUCATIONAL MEDIA FOUNDATION		74.6
28	WWLV	15839	EDUCATIONAL MEDIA FOUNDATION		76.75
29	WRCM	12400	EDUCATIONAL MEDIA FOUNDATION		53.9
30	WBT-FM	10764	ENTERCOM LICENSE, LLC		82.04
31	WLNK	30834	ENTERCOM LICENSE, LLC		24.91
32	WFNZ	53974	ENTERCOM LICENSE, LLC		21.36
33	WBT	30830	ENTERCOM LICENSE, LLC		39.62
34	WDSL	71354	FARREN K. SHOAF		57.78
35	WKVS	22015	FOOTHILLS RADIO GROUP, LLC		76.56
36	WKGX	22915	FOOTHILLS RADIO GROUP, LLC		72.2
37	WRKB	22029	FORD BROADCASTING, INC.		31.85
38	WZZQ	23005	FOWLER BROADCAST COMMUNICATIONS INC.		76.56
39	WYCV	22552	FREEDOM BROADCASTING CORPORATION		53.44
40	WOSF	23006	GAFFNEY BROADCASTING, LLC		24.91
41	WSGE	23324	GASTON COLLEGE		18.02
42	WOLS	68809	GHB OF WAXHAW, INC.		68.36
43	WWOL	27479	HOLLY SPRINGS BAPTIST BROADCASTING CO., INC.		87.13
44	WFGN	72057	HOPE BROADCASTING, INC.		79.15
45	WULR	74380	IGLESIA NUEVA VIDA OF HIGH POINT		65.77
46	WDYT	6817	IGLESIA NUEVA VIDA OF HIGH POINT		29.65
47	WSIC	503	IREDELL BROADCASTING, INC.		35.68
48	WCAB	29261	ISOTHERMAL BROADCASTING COMPANY, INC		88.41

Appendix A.

Maps of Interim Contour Overlap Radio “Markets” and Counts of Stations

Chillicothe, OH Markets



Appendix A.

Maps of Interim Contour Overlap Radio “Markets” and Counts of Stations

Chillicothe, OH Market 1 Count

Stations in Chillicothe, OH Market 1				
Count	Call Sign	Facility_id	Licensee	Distance_km
1	WYDB	55501	ALOHA STATION TRUST, LLC	58.71
2	WROU-FM	26451	ALPHA MEDIA LICENSEE LLC	55.76
3	WCLI-FM	10113	ALPHA MEDIA LICENSEE LLC	49.67
4	WDHT	60252	ALPHA MEDIA LICENSEE LLC	44.52
5	WWGV	91538	AMERICAN FAMILY ASSOCIATION	43.46
6	WYSO	2374	ANTIOCH COLLEGE CORPORATION	39.61
7	WCBE	4325	BD.OF EDUC., CITY SCH.DIST., COLUMBUS	66.83
8	WCKX	27645	BLUE CHIP BROADCASTING LICENSES, LTD	67.3
9	WBMO	63949	BLUE CHIP BROADCASTING LICENSES, LTD	35.97
10	WXMG	72311	BLUE CHIP BROADCASTING LICENSES, LTD.	81.86
11	WJYD	64717	BLUE CHIP BROADCASTING LICENSES, LTD.	66.8
12	WCSU-FM	9958	CENTRAL STATE UNIVERSITY	25.04
13	WHKC	10929	CHRISTIAN BROADCASTING SERVICES, INC.	63.9
14	WLW	29733	CITICASTERS LICENSES, INC., AS DEBTOR IN POSSESSION	66.17
15	WTVN	11269	CITICASTERS LICENSES, INC., AS DEBTOR IN POSSESSION	63.22
16	WCHO-FM	57354	CITICASTERS LICENSES, INC., AS DEBTOR IN POSSESSION	26.86
17	WCHO	57355	CITICASTERS LICENSES, INC., AS DEBTOR IN POSSESSION	15.75
18	WHKO	14245	COX RADIO, INC.	55.56
19	WZLR	15649	COX RADIO, INC.	23.42
20	WDPS	15880	DAYTON CITY SCHOOLS	51.88
21	WDPR	61582	DAYTON PUBLIC RADIO, INC.	55.36
22	WRAC	50136	DREAMCATCHER COMMUNICATIONS, INC.	81.79
23	WOBO	71288	EDUCATIONAL COMMUNITY RADIO, INC.	72.23
24	WYDA	69990	EDUCATIONAL MEDIA FOUNDATION	62.05
25	WKCD	65515	EDUCATIONAL MEDIA FOUNDATION	55.86
26	WQRP	15884	EDUCATIONAL MEDIA FOUNDATION	51.88
27	WOHC	65503	EDUCATIONAL MEDIA FOUNDATION	46.96
28	WOAR	92040	EDUCATIONAL MEDIA FOUNDATION	36.95
29	WNND	60590	FRANKLIN COMMUNICATIONS, INC.	86.38
30	WSNY	22339	FRANKLIN COMMUNICATIONS, INC.	69.21
31	WLVQ	11277	FRANKLIN COMMUNICATIONS, INC.	65.72
32	WAOM	174080	GOD'S FINAL CALL & WARNING, INC.	64.92
33	WNKN	54833	GRANT COUNTY BROADCASTERS, INC	63.15
34	WLHS	36445	LAKOTA LOCAL SCHOOL DISTRICT	71.42
35	WFCO	36478	LANCASTER EDUCATIONAL BROADCASTING FOUNDATION	88.63
36	WMKV	61575	MAPLE KNOLL COMMUNITIES, INC.	81.13
37	WFCJ	41457	MIAMI VALLEY CHRISTIAN BROADCASTING ASSOCIATION	59.63
38	WRKZ	49107	NORTH AMERICAN BROADCASTING COMPANY, INC	65.72
39	WJKR	60099	NORTH AMERICAN BROADCASTING COMPANY, INC.	60.21
40	WOUH-FM	50143	OHIO UNIVERSITY	76.84
41	WFTK	10143	RADIO LICENSE HOLDING SRC LLC	66.48
42	WBNS-FM	54701	RADIOHIO, INCORPORATED	65.72
43	WCVO	11138	RIVER RADIO MINISTRIES	83.58
44	WZCP	74298	RIVER RADIO MINISTRIES	46.96
45	WTOH	73972	SALEM MEDIA OF OHIO, INC.	65.72

Appendix A.

Maps of Interim Contour Overlap Radio “Markets” and Counts of Stations

Chillicothe, OH Market 2 Count

Stations in Chillicothe, OH Market 2				
Count	Call Sign	Facility_id	Licensee	Distance_km
1	WYDB	55501	ALOHA STATION TRUST, LLC	79.67
2	WCLI-FM	10113	ALPHA MEDIA LICENSEE LLC	67.45
3	WDHT	60252	ALPHA MEDIA LICENSEE LLC	56
4	WROU-FM	26451	ALPHA MEDIA LICENSEE LLC	78.59
5	WWGV	91538	AMERICAN FAMILY ASSOCIATION	18.8
6	WYSO	2374	ANTIOCH COLLEGE CORPORATION	62.9
7	WLRY	86826	ARCANGEL BROADCASTING FOUNDATION	80.09
8	WCBE	4325	BD.OF EDUC., CITY SCH.DIST., COLUMBUS	45.14
9	WBMO	63949	BLUE CHIP BROADCASTING LICENSES, LTD	26.67
10	WCKX	27645	BLUE CHIP BROADCASTING LICENSES, LTD	45.54
11	WJYD	64717	BLUE CHIP BROADCASTING LICENSES, LTD.	42.29
12	WXMG	72311	BLUE CHIP BROADCASTING LICENSES, LTD.	57.34
13	WCSU-FM	9958	CENTRAL STATE UNIVERSITY	46.05
14	WHKC	10929	CHRISTIAN BROADCASTING SERVICES, INC.	41.99
15	WCHO	57355	CITICASTERS LICENSES, INC., AS DEBTOR IN POSSESSION	14.76
16	WLW	29733	CITICASTERS LICENSES, INC., AS DEBTOR IN POSSESSION	90.71
17	WNCI	47741	CITICASTERS LICENSES, INC., AS DEBTOR IN POSSESSION	45.73
18	WTVN	11269	CITICASTERS LICENSES, INC., AS DEBTOR IN POSSESSION	39.83
19	WHKO	14245	COX RADIO, INC.	78.1
20	WZLR	15649	COX RADIO, INC.	47.32
21	WDPS	15880	DAYTON CITY SCHOOLS	73.8
22	WDPR	61582	DAYTON PUBLIC RADIO, INC.	78.12
23	WDUB	16595	DENISON UNIVERSITY	84.19
24	WKCD	65515	EDUCATIONAL MEDIA FOUNDATION	78.59
25	WOAR	92040	EDUCATIONAL MEDIA FOUNDATION	38.5
26	WOHC	65503	EDUCATIONAL MEDIA FOUNDATION	36.59
27	WQRP	15884	EDUCATIONAL MEDIA FOUNDATION	73.8
28	WYDA	69990	EDUCATIONAL MEDIA FOUNDATION	79.63
29	WLVQ	11277	FRANKLIN COMMUNICATIONS, INC.	44.54
30	WNND	60590	FRANKLIN COMMUNICATIONS, INC.	62.46
31	WNNP	30563	FRANKLIN COMMUNICATIONS, INC.	72.6
32	WSNY	22339	FRANKLIN COMMUNICATIONS, INC.	44.54
33	WVMX	54556	FRANKLIN COMMUNICATIONS, INC.	74.67
34	WAOM	174080	GOD'S FINAL CALL & WARNING, INC.	79.42
35	WNKN	54833	GRANT COUNTY BROADCASTERS, INC	87.89
36	WFCO	36478	LANCASTER EDUCATIONAL BROADCASTING FOUNDATION	64.1
37	WFCJ	41457	MIAMI VALLEY CHRISTIAN BROADCASTING ASSOCIATION	83.34
38	WRKZ	49107	NORTH AMERICAN BROADCASTING COMPANY, INC	44.54
39	WJKR	60099	NORTH AMERICAN BROADCASTING COMPANY, INC.	40.32
40	WOUH-FM	50143	OHIO UNIVERSITY	58.78
41	WFTK	10143	RADIO LICENSE HOLDING SRC LLC	90.71
42	WBNS-FM	54701	RADIOHIO, INCORPORATED	44.54
43	WCVO	11138	RIVER RADIO MINISTRIES	61.94
44	WZCP	74298	RIVER RADIO MINISTRIES	36.59
45	WDEQ-FM	56576	RIVERSIDE LOCAL BOARD OF EDUCATION	88.67

Appendix A.

Maps of Interim Contour Overlap Radio “Markets” and Counts of Stations

Chillicothe, OH Market 3 Count

Stations in Chillicothe, OH Market 3				
Count	Call Sign	Facility_id	Licensee	Distance_km
1	WWGV	91538	AMERICAN FAMILY ASSOCIATION	39.71
2	WLRY	86826	ARCANGEL BROADCASTING FOUNDATION	64.97
3	WCBE	4325	BD.OF EDUC., CITY SCH.DIST., COLUMBUS	64.07
4	WCKX	27645	BLUE CHIP BROADCASTING LICENSES, LTD	64.13
5	WBMO	63949	BLUE CHIP BROADCASTING LICENSES, LTD	67.09
6	WJYD	64717	BLUE CHIP BROADCASTING LICENSES, LTD.	33.05
7	WXMG	72311	BLUE CHIP BROADCASTING LICENSES, LTD.	41.73
8	WQLX	65701	CC LICENSES, LLC, AS DEBTOR IN POSSESSION	6.11
9	WKKJ	74224	CC LICENSES, LLC, AS DEBTOR IN POSSESSION	6.11
10	WCHI	74225	CC LICENSES, LLC, AS DEBTOR IN POSSESSION	7.63
11	WHKC	10929	CHRISTIAN BROADCASTING SERVICES, INC.	61.36
12	WBEX	52041	CITICASTERS LICENSES, INC., AS DEBTOR IN POSSESSION	6.11
13	WTVN	11269	CITICASTERS LICENSES, INC., AS DEBTOR IN POSSESSION	54.5
14	WXIZ	14651	CRYSTAL COMMUNICATIONS CORPORATION	18.21
15	WYRO	29601	DAVIS BROADCASTING MEDIA, INC.	42.09
16	WXZQ	15920	DBA PIKETON COMMUNICATIONS	31.98
17	WDUB	16595	DENISON UNIVERSITY	85.8
18	WOHC	65503	EDUCATIONAL MEDIA FOUNDATION	18.05
19	WOAR	92040	EDUCATIONAL MEDIA FOUNDATION	81.01
20	WLVQ	11277	FRANKLIN COMMUNICATIONS, INC.	54.34
21	WSNY	22339	FRANKLIN COMMUNICATIONS, INC.	65.15
22	WNND	60590	FRANKLIN COMMUNICATIONS, INC.	66.54
23	WKOV-FM	29691	JACKSON COUNTY BROADCASTING, INC.	51.76
24	WFCO	36478	LANCASTER EDUCATIONAL BROADCASTING FOUNDATION	46.68
25	WRKZ	49107	NORTH AMERICAN BROADCASTING COMPANY, INC	65.15
26	WJKR	60099	NORTH AMERICAN BROADCASTING COMPANY, INC.	65.41
27	WOUH-FM	50143	OHIO UNIVERSITY	16.88
28	WWJM	52322	PERRY COUNTY BROADCASTING CO., INC.	82.74
29	WBNS-FM	54701	RADIOHIO, INCORPORATED	65.15
30	WZCP	74298	RIVER RADIO MINISTRIES	18.05
31	WCVO	11138	RIVER RADIO MINISTRIES	76.52
32	WNKO	57936	RUNNYMEDE, INC.	89.28
33	WTOH	73972	SALEM MEDIA OF OHIO, INC.	65.15
34	WWCD	61230	SOUTHEASTERN OHIO BROADCASTING SYSTEM, INC.	47.66
35	WHIZ-FM	11126	SOUTHEASTERN OHIO BROADCASTING SYSTEMS, INC.	86.72
36	WVNU	61331	SOUTHERN OHIO BROADCASTING, INC.	31.93
37	WUFM	20758	SPIRIT COMMUNICATIONS, INC	61.43
38	WOSA	28644	THE OHIO STATE UNIVERSITY	48.05
39	WOSU-FM	66191	THE OHIO STATE UNIVERSITY	70.23
40	WJIC	85074	VCY AMERICA, INC.	91.73
41	WCLT-FM	71285	WCLT RADIO, INC.	87.63
42	WKNA	38270	WLGN, LLC	53.98
43	WYBZ	74317	Y BRIDGE BROADCASTING, INC.	88.34

Appendix A.

Maps of Interim Contour Overlap Radio “Markets” and Counts of Stations

Chillicothe, OH Market 4 Count

Stations in Chillicothe, OH Market 4				
Count	Call Sign	Facility_id	Licensee	Distance_km
1	WWGV	91538	AMERICAN FAMILY ASSOCIATION	39.29
2	WYSO	2374	ANTIOCH COLLEGE CORPORATION	91.21
3	WLRY	86826	ARCANGEL BROADCASTING FOUNDATION	73.01
4	WCBE	4325	BD.OF EDUC., CITY SCH.DIST., COLUMBUS	66.21
5	WBMO	63949	BLUE CHIP BROADCASTING LICENSES, LTD	63.97
6	WCKX	27645	BLUE CHIP BROADCASTING LICENSES, LTD	66.34
7	WJYD	64717	BLUE CHIP BROADCASTING LICENSES, LTD.	38.64
8	WXMG	72311	BLUE CHIP BROADCASTING LICENSES, LTD.	49.19
9	WKKJ	74224	CC LICENSES, LLC, AS DEBTOR IN POSSESSION	9.08
10	WQLX	65701	CC LICENSES, LLC, AS DEBTOR IN POSSESSION	9.08
11	WCSU-FM	9958	CENTRAL STATE UNIVERSITY	77.6
12	WHKC	10929	CHRISTIAN BROADCASTING SERVICES, INC.	63.29
13	WBEX	52041	CITICASTERS LICENSES, INC., AS DEBTOR IN POSSESSION	9.08
14	WLW	29733	CITICASTERS LICENSES, INC., AS DEBTOR IN POSSESSION	106.46
15	WTVN	11269	CITICASTERS LICENSES, INC., AS DEBTOR IN POSSESSION	57.01
16	WZLR	15649	COX RADIO, INC.	75.02
17	WXIZ	14651	CRYSTAL COMMUNICATIONS CORPORATION	18.48
18	WYRO	29601	DAVIS BROADCASTING MEDIA, INC.	48.76
19	WXZQ	15920	DBA PIKETON COMMUNICATIONS	32.31
20	WDUB	16595	DENISON UNIVERSITY	91.79
21	WRAC	50136	DREAMCATCHER COMMUNICATIONS, INC.	80.51
22	WOAR	92040	EDUCATIONAL MEDIA FOUNDATION	76.72
23	WOHC	65503	EDUCATIONAL MEDIA FOUNDATION	8.82
24	WPYK	54813	EDUCATIONAL MEDIA FOUNDATION	76.48
25	WLWQ	11277	FRANKLIN COMMUNICATIONS, INC.	66.99
26	WNND	60590	FRANKLIN COMMUNICATIONS, INC.	71.65
27	WSNY	22339	FRANKLIN COMMUNICATIONS, INC.	66.99
28	WAOM	174080	GOD'S FINAL CALL & WARNING, INC.	71.84
29	WKOV-FM	29691	JACKSON COUNTY BROADCASTING, INC.	56.9
30	WFCO	36478	LANCASTER EDUCATIONAL BROADCASTING FOUNDATION	54.61
31	WRKZ	49107	NORTH AMERICAN BROADCASTING COMPANY, INC	66.99
32	WJKR	60099	NORTH AMERICAN BROADCASTING COMPANY, INC.	66.3
33	WOUH-FM	50143	OHIO UNIVERSITY	25.2
34	WWJM	52322	PERRY COUNTY BROADCASTING CO., INC.	91.44
35	WBNS-FM	54701	RADIOHIO, INCORPORATED	66.99
36	WCVO	11138	RIVER RADIO MINISTRIES	79.97
37	WZCP	74298	RIVER RADIO MINISTRIES	8.82
38	WTOH	73972	SALEM MEDIA OF OHIO, INC.	66.99
39	WZWP	74301	SOMERSET EDUCATIONAL BROADCASTING FOUNDATION	72.55
40	WWCD	61230	SOUTHEASTERN OHIO BROADCASTING SYSTEM, INC.	53.72
41	WVNU	61331	SOUTHERN OHIO BROADCASTING, INC.	23.13
42	WUFM	20758	SPIRIT COMMUNICATIONS, INC	63.35
43	WUSO	65468	THE BOARD OF DIRECTORS OF WITTENBERG COLLEGE	88.24
44	WOSA	28644	THE OHIO STATE UNIVERSITY	49.47
45	WOSU-FM	66191	THE OHIO STATE UNIVERSITY	72.15

Appendix A.

Maps of Interim Contour Overlap Radio “Markets” and Counts of Stations

Chillicothe, OH Market 5 Count

Stations in Chillicothe, OH Market 5					Distance_km
Count	Call Sign	Facility_id	Licensee		
1	WYDB	55501	ALOHA STATION TRUST, LLC		87.11
2	WCLI-FM	10113	ALPHA MEDIA LICENSEE LLC		82.98
3	WDHT	60252	ALPHA MEDIA LICENSEE LLC		81.64
4	WROU-FM	26451	ALPHA MEDIA LICENSEE LLC		80.32
5	WWGV	91538	AMERICAN FAMILY ASSOCIATION		60.16
6	WYSO	2374	ANTIOCH COLLEGE CORPORATION		65.3
7	WYHH	4280	BIBLE BROADCASTING NETWORK, INC.		85.13
8	WBMO	63949	BLUE CHIP BROADCASTING LICENSES, LTD		69.03
9	WIZF	5893	BLUE CHIP BROADCASTING LICENSES, LTD.		90.92
10	WOSL	57353	BLUE CHIP BROADCASTING LICENSES, LTD.		89.77
11	WSRW	65700	CC LICENSES, LLC, AS DEBTOR IN POSSESSION		13.25
12	WCSU-FM	9958	CENTRAL STATE UNIVERSITY		58.13
13	WKRQ	11276	CINCINNATI FCC LICENSE SUB, LLC		86
14	WREW	73369	CINCINNATI FCC LICENSE SUB, LLC		86.42
15	WUBE-FM	10140	CINCINNATI FCC LICENSE SUB, LLC		85.56
16	WYGY	40915	CINCINNATI FCC LICENSE SUB, LLC		86.42
17	WGUC	6126	CINCINNATI PUBLIC RADIO, INC.		85.56
18	WVXU	74302	CINCINNATI PUBLIC RADIO, INC.		85.57
19	WCHO-FM	57354	CITICASTERS LICENSES, INC., AS DEBTOR IN POSSESSION		16.25
20	WLW	29733	CITICASTERS LICENSES, INC., AS DEBTOR IN POSSESSION		69.61
21	WHKO	14245	COX RADIO, INC.		80.9
22	WZLR	15649	COX RADIO, INC.		51.36
23	WXIZ	14651	CRYSTAL COMMUNICATIONS CORPORATION		46.3
24	WNNF	59593	CUMULUS LICENSING LLC		86
25	WOFX-FM	51725	CUMULUS LICENSING LLC		86
26	WDPS	15880	DAYTON CITY SCHOOLS		79.14
27	WDPR	61582	DAYTON PUBLIC RADIO, INC.		80.14
28	WAOL	56226	DREAMCATCHER COMMUNICATIONS, INC.		80.58
29	WRAC	50136	DREAMCATCHER COMMUNICATIONS, INC.		48.69
30	WOBO	71288	EDUCATIONAL COMMUNITY RADIO, INC.		54.41
31	WKCD	65515	EDUCATIONAL MEDIA FOUNDATION		80.7
32	WOAR	92040	EDUCATIONAL MEDIA FOUNDATION		74.12
33	WOHC	65503	EDUCATIONAL MEDIA FOUNDATION		30.43
34	WPYK	54813	EDUCATIONAL MEDIA FOUNDATION		78.6
35	WQRP	15884	EDUCATIONAL MEDIA FOUNDATION		79.14
36	WLWQ	11277	FRANKLIN COMMUNICATIONS, INC.		89.07
37	WSNY	22339	FRANKLIN COMMUNICATIONS, INC.		89.07
38	WAOM	174080	GOD'S FINAL CALL & WARNING, INC.		35.32
39	WNKN	54833	GRANT COUNTY BROADCASTERS, INC		76.31
40	WAGX	31113	JEWELL SCHAEFFER BROADCASTING CO.		75.08
41	WLHS	36445	LAKOTA LOCAL SCHOOL DISTRICT		73.03
42	WMKV	61575	MAPLE KNOLL COMMUNITIES, INC.		78.43
43	WFCJ	41457	MIAMI VALLEY CHRISTIAN BROADCASTING ASSOCIATION		80.69
44	WRKZ	49107	NORTH AMERICAN BROADCASTING COMPANY, INC		89.07
45	WAKW	52599	PILLAR OF FIRE		89.27

Appendix A.

Maps of Interim Contour Overlap Radio “Markets” and Counts of Stations


Chillicothe, OH Market 6 Count

Stations in Chillicothe, OH Market 6				
Count	Call Sign	Facility_id	Licensee	Distance_km
1	WROU-FM	26451	ALPHA MEDIA LICENSEE LLC	84.11
2	WWGV	91538	AMERICAN FAMILY ASSOCIATION	79.75
3	WYSO	2374	ANTIOCH COLLEGE CORPORATION	71.13
4	WYHH	4280	BIBLE BROADCASTING NETWORK, INC.	70.88
5	WBMO	63949	BLUE CHIP BROADCASTING LICENSES, LTD	86.91
6	WIZF	5893	BLUE CHIP BROADCASTING LICENSES, LTD.	78.16
7	WOSL	57353	BLUE CHIP BROADCASTING LICENSES, LTD.	77.33
8	WSRW	65700	CC LICENSES, LLC, AS DEBTOR IN POSSESSION	6.38
9	WCSU-FM	9958	CENTRAL STATE UNIVERSITY	68.65
10	WKRQ	11276	CINCINNATI FCC LICENSE SUB, LLC	73.37
11	WREW	73369	CINCINNATI FCC LICENSE SUB, LLC	75.63
12	WUBE-FM	10140	CINCINNATI FCC LICENSE SUB, LLC	73.1
13	WYGY	40915	CINCINNATI FCC LICENSE SUB, LLC	75.63
14	WGUC	6126	CINCINNATI PUBLIC RADIO, INC.	73.11
15	WVXU	74302	CINCINNATI PUBLIC RADIO, INC.	73.13
16	WKRC	29737	CITICASTERS LICENSES, INC., AS DEBTOR IN POSSESSION	69.58
17	WLW	29733	CITICASTERS LICENSES, INC., AS DEBTOR IN POSSESSION	63.41
18	WHKO	14245	COX RADIO, INC.	85.1
19	WZLR	15649	COX RADIO, INC.	60.25
20	WXIZ	14651	CRYSTAL COMMUNICATIONS CORPORATION	58.19
21	WNNF	59593	CUMULUS LICENSING LLC	73.37
22	WOFX-FM	51725	CUMULUS LICENSING LLC	73.37
23	WDPS	15880	DAYTON CITY SCHOOLS	84.55
24	WDPR	61582	DAYTON PUBLIC RADIO, INC.	84.07
25	WAOL	56226	DREAMCATCHER COMMUNICATIONS, INC.	61.01
26	WRAC	50136	DREAMCATCHER COMMUNICATIONS, INC.	29.5
27	WOBO	71288	EDUCATIONAL COMMUNITY RADIO, INC.	38.95
28	WKCD	65515	EDUCATIONAL MEDIA FOUNDATION	84.63
29	WOAR	92040	EDUCATIONAL MEDIA FOUNDATION	90.01
30	WOHC	65503	EDUCATIONAL MEDIA FOUNDATION	47.32
31	WPYK	54813	EDUCATIONAL MEDIA FOUNDATION	73.87
32	WQRP	15884	EDUCATIONAL MEDIA FOUNDATION	84.55
33	WAOM	174080	GOD'S FINAL CALL & WARNING, INC.	16.1
34	WNKN	54833	GRANT COUNTY BROADCASTERS, INC	74.41
35	WIOK	1298	HAMMOND BROADCASTING, INC.	85.41
36	WAGX	31113	JEWELL SCHAEFFER BROADCASTING CO.	57.83
37	WLHS	36445	LAKOTA LOCAL SCHOOL DISTRICT	65.51
38	WMKV	61575	MAPLE KNOLL COMMUNITIES, INC.	68.23
39	WFCJ	41457	MIAMI VALLEY CHRISTIAN BROADCASTING ASSOCIATION	82.54
40	WAKW	52599	PILLAR OF FIRE	78.58
41	WFTK	10143	RADIO LICENSE HOLDING SRC LLC	63.41
42	WGRR	72126	RADIO LICENSE HOLDING SRC LLC	75.63
43	WRRM	3142	RADIO LICENSE HOLDING SRC LLC	77.33
44	WZCP	74298	RIVER RADIO MINISTRIES	47.32
45	WHSS	25896	SACRED HEART RADIO, INC.	90.84

Appendix A.

Maps of Interim Contour Overlap Radio “Markets” and Counts of Stations

Columbus, GA Markets



Appendix A.

Maps of Interim Contour Overlap Radio “Markets” and Counts of Stations

Columbus, GA Market 1 Count

Stations in Columbus, GA Market 1				
Count	Call Sign	Facility_id	Licensee	Distance_km
1	WBFA	43093	RCG MEDIA, LLC	36.98
2	WBNB	173302	THE POWER FOUNDATION	71.53
3	WBRQ	90858	BEN JORDAN COMMUNICATIONS CORPORATION	51.62
4	WCGQ	72089	PMB BROADCASTING, LLC	29.32
5	WCUG	88005	88.5 THE TRUTH, INC.	77.69
6	WDAK	60764	CC LICENSES, LLC, AS DEBTOR IN POSSESSION	39.73
7	WEAM-FM	89045	DAVIS BROADCASTING INC., OF COLUMBUS	69.05
8	WEBT	36527	LANGDALE EDUCATIONAL BROADCASTING FOUNDATION	25.5
9	WEGL	6107	BOARD OF TRUSTEES AUBURN UNIVERSITY	16.77
10	WELL-FM	64562	ALABAMA CHRISTIAN RADIO, INC.	22.03
11	WELR-FM	18135	EAGLE'S NEST, INC.	48.45
12	WFDR-FM	171035	PLOENER RADIO GROUP, LLC	70.33
13	WFRC	20810	FAMILY STATIONS, INC.	39.73
14	WFXE	15847	DAVIS BROADCASTING, INC. OF COLUMBUS	29.29
15	WGZZ	15283	AUBURN NETWORK, INC.	22.02
16	WHHY-FM	66910	CUMULUS LICENSING LLC	85.44
17	WJOL-FM	50534	DAVIS BROADCASTING, INC. OF COLUMBUS	55.69
18	WJEP	177011	EDGEWATER BROADCASTING, INC.	79.02
19	WJHO	121797	TBTA MINISTRIES	91.62
20	WJSP-FM	23927	GEORGIA PUBLIC TELECOMMUNICATIONS COMMISSION	64.01
21	WKN	54670	PMB BROADCASTING, LLC	29.29
22	WKGA	64557	LAKE BROADCASTING, INC.	78.2
23	WKKR	22875	AMFM RADIO LICENSES, L.L.C., AS DEBTOR IN POSSESSION	6.7
24	WKZJ	36307	DAVIS BROADCASTING, INC. OF COLUMBUS	57.64
25	WLBF	43643	FAITH BROADCASTING, INC	85.52
26	WLTC	60372	PMB BROADCASTING, LLC	44.03
27	WLWI-FM	12318	CUMULUS LICENSING LLC	85.44
28	WMRK-FM	59383	ALEXANDER BROADCASTING COMPANY, LLC	74.4
29	WMXA	22877	AMFM RADIO LICENSES, L.L.C., AS DEBTOR IN POSSESSION	6.7
30	WMXS	12322	CUMULUS LICENSING LLC	85.44
31	WOAK	49942	OAKSIDE CHRISTIAN SCHOOL	50.58
32	WQNR	68310	TIGER COMMUNICATIONS, INC.	47.94
33	WQSI	48682	NEW WORLD COMMUNICATIONS, INC.	28.3
34	WRLD	52040	PMB BROADCASTING, LLC	21.4
35	WSTH-FM	60763	CC LICENSES, LLC, AS DEBTOR IN POSSESSION	22.01
36	WTGZ	9782	TIGER COMMUNICATIONS, INC.	46.1
37	WTJB	68186	TROY UNIVERSITY	34.06
38	WTLN	22876	AMFM RADIO LICENSES, L.L.C., AS DEBTOR IN POSSESSION	11.25
39	WTSU	68187	TROY UNIVERSITY	89.69
40	WVFJ-FM	53679	RADIO TRAINING NETWORK, INC.	73.95
41	WVRK	39457	CC LICENSES, LLC, AS DEBTOR IN POSSESSION	58.96
42	WYDK	15939	SOUND IDEAS, LLC	75.38
43	WYFK	5144	BIBLE BROADCASTING NETWORK, INC.	35.01
44	WZMG	24255	AMFM RADIO LICENSES, L.L.C., AS DEBTOR IN POSSESSION	11.25

Appendix A.

Maps of Interim Contour Overlap Radio “Markets” and Counts of Stations

Columbus, GA Market 2 Count

Stations in Columbus, GA Market 2				
Count	Call Sign	Facility_id	Licensee	Distance_km
1	WELL-FM	64562	ALABAMA CHRISTIAN RADIO, INC.	41.96
2	WCJM-FM	54863	AMFM RADIO LICENSES, L.L.C., AS DEBTOR IN POSSESSION	8.83
3	WPCB	54864	AMFM RADIO LICENSES, L.L.C., AS DEBTOR IN POSSESSION	5.54
4	WGZZ	15283	AUBURN NETWORK, INC.	41.98
5	WBRQ	90858	BEN JORDAN COMMUNICATIONS CORPORATION	10.9
6	WYFK	5144	BIBLE BROADCASTING NETWORK, INC.	32.67
7	WGL	6107	BOARD OF TRUSTEES AUBURN UNIVERSITY	51.4
8	WSTH-FM	60763	CC LICENSES, LLC, AS DEBTOR IN POSSESSION	38.62
9	WMGP	39619	CITICASTERS LICENSES, INC., AS DEBTOR IN POSSESSION	20.9
10	WVCC	39620	CITICASTERS LICENSES, INC., AS DEBTOR IN POSSESSION	20.9
11	WALR-FM	48728	COX RADIO, INC.	77.48
12	WFKE	15847	DAVIS BROADCASTING, INC. OF COLUMBUS	51.9
13	WKZJ	36307	DAVIS BROADCASTING, INC. OF COLUMBUS	88.7
14	WELR-FM	18135	EAGLE'S NEST, INC.	24.29
15	WFRC	20810	FAMILY STATIONS, INC.	57.43
16	WJSP-FM	23927	GEORGIA PUBLIC TELECOMMUNICATIONS COMMISSION	39.67
17	WKGA	64557	LAKE BROADCASTING, INC.	82.51
18	WEBT	36527	LANGDALE EDUCATIONAL BROADCASTING FOUNDATION	15.37
19	WEKS	61617	LEGACY MEDIA - SOUTH ATLANTA, LLC	59.65
20	WQSI	48682	NEW WORLD COMMUNICATIONS, INC.	66.83
21	WOAK	49942	OAKSIDE CHRISTIAN SCHOOL	12.64
22	WFDR-FM	171035	PLOENER RADIO GROUP, LLC	46.94
23	WCGQ	72089	PMB BROADCASTING, LLC	51.87
24	WKN	54670	PMB BROADCASTING, LLC	51.9
25	WLTC	60372	PMB BROADCASTING, LLC	56.78
26	WRLD	52040	PMB BROADCASTING, LLC	22.02
27	WHTA	52548	RADIO ONE LICENSES, LLC	80.15
28	WVFJ-FM	53679	RADIO TRAINING NETWORK, INC.	36.51
29	WBFA	43093	RCG MEDIA, LLC	63.31
30	WJHO	121797	TBTA MINISTRIES	87.49
31	WBNB	173302	THE POWER FOUNDATION	87.77
32	WQNR	68310	TIGER COMMUNICATIONS, INC.	83.51
33	WTGZ	9782	TIGER COMMUNICATIONS, INC.	85.82
34	WTJB	68186	TROY UNIVERSITY	57.05

Appendix A.

Maps of Interim Contour Overlap Radio “Markets” and Counts of Stations

Columbus, GA Market 3 Count

Stations in Columbus, GA Market 3				
Count	Call Sign	Facility_id	Licensee	Distance_km
1	WELL-FM	64562	ALABAMA CHRISTIAN RADIO, INC.	49.18
2	WGZZ	15283	AUBURN NETWORK, INC.	49.2
3	WBRQ	90858	BEN JORDAN COMMUNICATIONS CORPORATION	11.64
4	WYFK	5144	BIBLE BROADCASTING NETWORK, INC.	48.21
5	WEGL	6107	BOARD OF TRUSTEES AUBURN UNIVERSITY	61.37
6	WBZY	63406	CC LICENSES, LLC, AS DEBTOR IN POSSESSION	48.3
7	WMGP	39619	CITICASTERS LICENSES, INC., AS DEBTOR IN POSSESSION	18.41
8	WKNG-FM	92876	COVENANT COMMUNICATIONS, INC.	60.66
9	WALR-FM	48728	COX RADIO, INC.	63.89
10	WFXE	15847	DAVIS BROADCASTING, INC. OF COLUMBUS	67.68
11	WELR-FM	18135	EAGLE'S NEST, INC.	17.45
12	WFRC	20810	FAMILY STATIONS, INC.	73.3
13	WKEU-FM	23908	GEORGIA PUBLIC RADIO, INC.	74.2
14	WJSP-FM	23927	GEORGIA PUBLIC TELECOMMUNICATIONS COMMISSION	48.76
15	WKGA	64557	LAKE BROADCASTING, INC.	78.26
16	WEBT	36527	LANGDALE EDUCATIONAL BROADCASTING FOUNDATION	29.7
17	WEKS	61617	LEGACY MEDIA - SOUTH ATLANTA, LLC	59.11
18	WMVW	86333	LIFE RADIO MINISTRIES INC	70.14
19	WPZE	24562	NEW MABLETON BROADCASTING CORPORATION	90.96
20	WQSI	48682	NEW WORLD COMMUNICATIONS, INC.	77.32
21	WOAK	49942	OAKSIDE CHRISTIAN SCHOOL	19.55
22	WCGQ	72089	PMB BROADCASTING, LLC	67.65
23	WHTA	52548	RADIO ONE LICENSES, LLC	71.6
24	WVFJ-FM	53679	RADIO TRAINING NETWORK, INC.	35.89
25	WBFA	43093	RCG MEDIA, LLC	79.07
26	WJHO	121797	TBTA MINISTRIES	79.71
27	WBNB	173302	THE POWER FOUNDATION	87.82
28	WQNR	68310	TIGER COMMUNICATIONS, INC.	91.84
29	WTJB	68186	TROY UNIVERSITY	72.87
30	WCKS	63409	WCKS, LLC	65.63
31	WWGA	183308	WKNG, LLC	65.63
32	WBTR-FM	9118	WYAI, INC.	56.23

Appendix A.

Maps of Interim Contour Overlap Radio “Markets” and Counts of Stations

Columbus, GA Market 4 Count

Stations in Columbus, GA Market 4				
Count	Call Sign	Facility_id	Licensee	Distance_km
1	WCUG	88005	88.5 THE TRUTH, INC.	57.43
2	WELL-FM	64562	ALABAMA CHRISTIAN RADIO, INC.	47.14
3	WMRK-FM	59383	ALEXANDER BROADCASTING COMPANY, LLC	91.74
4	WGZZ	15283	AUBURN NETWORK, INC.	47.14
5	WBRQ	90858	BEN JORDAN COMMUNICATIONS CORPORATION	58.26
6	WYFK	5144	BIBLE BROADCASTING NETWORK, INC.	23.8
7	WEGL	6107	BOARD OF TRUSTEES AUBURN UNIVERSITY	40.28
8	WAGH	60656	CC LICENSES, LLC, AS DEBTOR IN POSSESSION	8.35
9	WDAK	60764	CC LICENSES, LLC, AS DEBTOR IN POSSESSION	14.5
10	WGSY	32383	CC LICENSES, LLC, AS DEBTOR IN POSSESSION	14.5
11	WHTY	66668	CC LICENSES, LLC, AS DEBTOR IN POSSESSION	7.78
12	WSTH-FM	60763	CC LICENSES, LLC, AS DEBTOR IN POSSESSION	46.69
13	WVRK	39457	CC LICENSES, LLC, AS DEBTOR IN POSSESSION	33.7
14	WEAM-FM	89045	DAVIS BROADCASTING INC., OF COLUMBUS	44.01
15	WFXE	15847	DAVIS BROADCASTING, INC. OF COLUMBUS	4.04
16	WIOD-FM	50534	DAVIS BROADCASTING, INC. OF COLUMBUS	40.53
17	WKZI	36307	DAVIS BROADCASTING, INC. OF COLUMBUS	39.55
18	WELR-FM	18135	EAGLE'S NEST, INC.	65.79
19	WJEP	177011	EDGEWATER BROADCASTING, INC.	54.31
20	WFRC	20810	FAMILY STATIONS, INC.	14.5
21	WFRP	90111	FAMILY STATIONS, INC.	87.85
22	WJSP-FM	23927	GEORGIA PUBLIC TELECOMMUNICATIONS COMMISSION	54.32
23	WEBT	36527	LANGDALE EDUCATIONAL BROADCASTING FOUNDATION	35.92
24	WQSI	48682	NEW WORLD COMMUNICATIONS, INC.	45.6
25	WOAK	49942	OAKSIDE CHRISTIAN SCHOOL	53.76
26	WFDR-FM	171035	PLOENER RADIO GROUP, LLC	58.86
27	WCGQ	72089	PMB BROADCASTING, LLC	4.07
28	WKC�	54670	PMB BROADCASTING, LLC	4.04
29	WLTC	60372	PMB BROADCASTING, LLC	19.51
30	WRLD	52040	PMB BROADCASTING, LLC	27.85
31	WVFJ-FM	53679	RADIO TRAINING NETWORK, INC.	72.69
32	WBFA	43093	RCG MEDIA, LLC	14.4
33	WYDK	15939	SOUND IDEAS, LLC	62.5
34	WLEL	165968	SUMMER ROSE BROADCASTING	85
35	WISK-FM	63784	SUMTER BROADCASTING CO., INC.	90.69
36	WQNR	68310	TIGER COMMUNICATIONS, INC.	66.14
37	WTGZ	9782	TIGER COMMUNICATIONS, INC.	57.9
38	WTJB	68186	TROY UNIVERSITY	9.27
39	WGSW	191567	VICKERS, VICTOR M	91.53

Appendix A.

Maps of Interim Contour Overlap Radio “Markets” and Counts of Stations

Columbus, GA Market 5 Count

Stations in Columbus, GA Market 5				
Count	Call Sign	Facility_id	Licensee	Distance_km
1	WCUG	88005	88.5 THE TRUTH, INC.	69.59
2	WBOJ	36685	88.5 THE TRUTH, INC.	25.57
3	WELL-FM	64562	ALABAMA CHRISTIAN RADIO, INC.	29.73
4	WMRK-FM	59383	ALEXANDER BROADCASTING COMPANY, LLC	75.7
5	WZMG	24255	AMFM RADIO LICENSES, L.L.C., AS DEBTOR IN POSSESSION	18.61
6	WKKR	22875	AMFM RADIO LICENSES, L.L.C., AS DEBTOR IN POSSESSION	8.93
7	WMXA	22877	AMFM RADIO LICENSES, L.L.C., AS DEBTOR IN POSSESSION	8.93
8	WGZZ	15283	AUBURN NETWORK, INC.	29.72
9	WANI	63796	AUBURN NETWORK, INC.	18.61
10	WBRQ	90858	BEN JORDAN COMMUNICATIONS CORPORATION	56.38
11	WYFK	5144	BIBLE BROADCASTING NETWORK, INC.	33.59
12	WEGL	6107	BOARD OF TRUSTEES AUBURN UNIVERSITY	21.54
13	WVRK	39457	CC LICENSES, LLC, AS DEBTOR IN POSSESSION	52.04
14	WAGH	60656	CC LICENSES, LLC, AS DEBTOR IN POSSESSION	18.45
15	WSTH-FM	60763	CC LICENSES, LLC, AS DEBTOR IN POSSESSION	29.98
16	WDAK	60764	CC LICENSES, LLC, AS DEBTOR IN POSSESSION	33.18
17	WXFX	17479	CUMULUS LICENSING LLC	87.65
18	WHHY-FM	66910	CUMULUS LICENSING LLC	87.65
19	WMXS	12322	CUMULUS LICENSING LLC	87.65
20	WLWI-FM	12318	CUMULUS LICENSING LLC	87.65
21	WMSP	12316	CUMULUS LICENSING LLC	84.32
22	WEAM-FM	89045	DAVIS BROADCASTING INC., OF COLUMBUS	62.73
23	WFXE	15847	DAVIS BROADCASTING, INC. OF COLUMBUS	22.59
24	WKZJ	36307	DAVIS BROADCASTING, INC. OF COLUMBUS	49.56
25	WIOI-FM	50534	DAVIS BROADCASTING, INC. OF COLUMBUS	53.77
26	WOKS	15846	DAVIS BROADCASTING, INC. OF COLUMBUS	30.41
27	WIOI	47088	DAVIS BROADCASTING, INC. OF COLUMBUS	30.41
28	WLAG	32980	EAGLE'S NEST, INC	60.03
29	WELR-FM	18135	EAGLE'S NEST, INC.	55.83
30	WLWE	18134	EAGLE'S NEST, INC.	72.04
31	WJEP	177011	EDGEWATER BROADCASTING, INC.	71.48
32	WLBF	43643	FAITH BROADCASTING, INC	87.73
33	WFRC	20810	FAMILY STATIONS, INC.	33.18
34	WJSP-FM	23927	GEORGIA PUBLIC TELECOMMUNICATIONS COMMISSION	64.09
35	WKGA	64557	LAKE BROADCASTING, INC.	85.62
36	WEBT	36527	LANGDALE EDUCATIONAL BROADCASTING FOUNDATION	30.42
37	WLMA	60762	MARBLE CITY MEDIA, LLC	80.18
38	WTLS	48011	MICHAEL BUTLER BROADCASTING. LLC	57.78
39	WQSI	48682	NEW WORLD COMMUNICATIONS, INC.	28.91
40	WOAK	49942	OAKSIDE CHRISTIAN SCHOOL	54.32
41	WFDR-FM	171035	PLOENER RADIO GROUP, LLC	69.93
42	WFDR	53678	PLOENER RADIO GROUP, LLC	74.32
43	WKN	54670	PMB BROADCASTING, LLC	22.59
44	WCGQ	72089	PMB BROADCASTING, LLC	22.62
45	WRLD	52040	PMB BROADCASTING, LLC	24.55

Appendix A.

Maps of Interim Contour Overlap Radio "Markets" and Counts of Stations

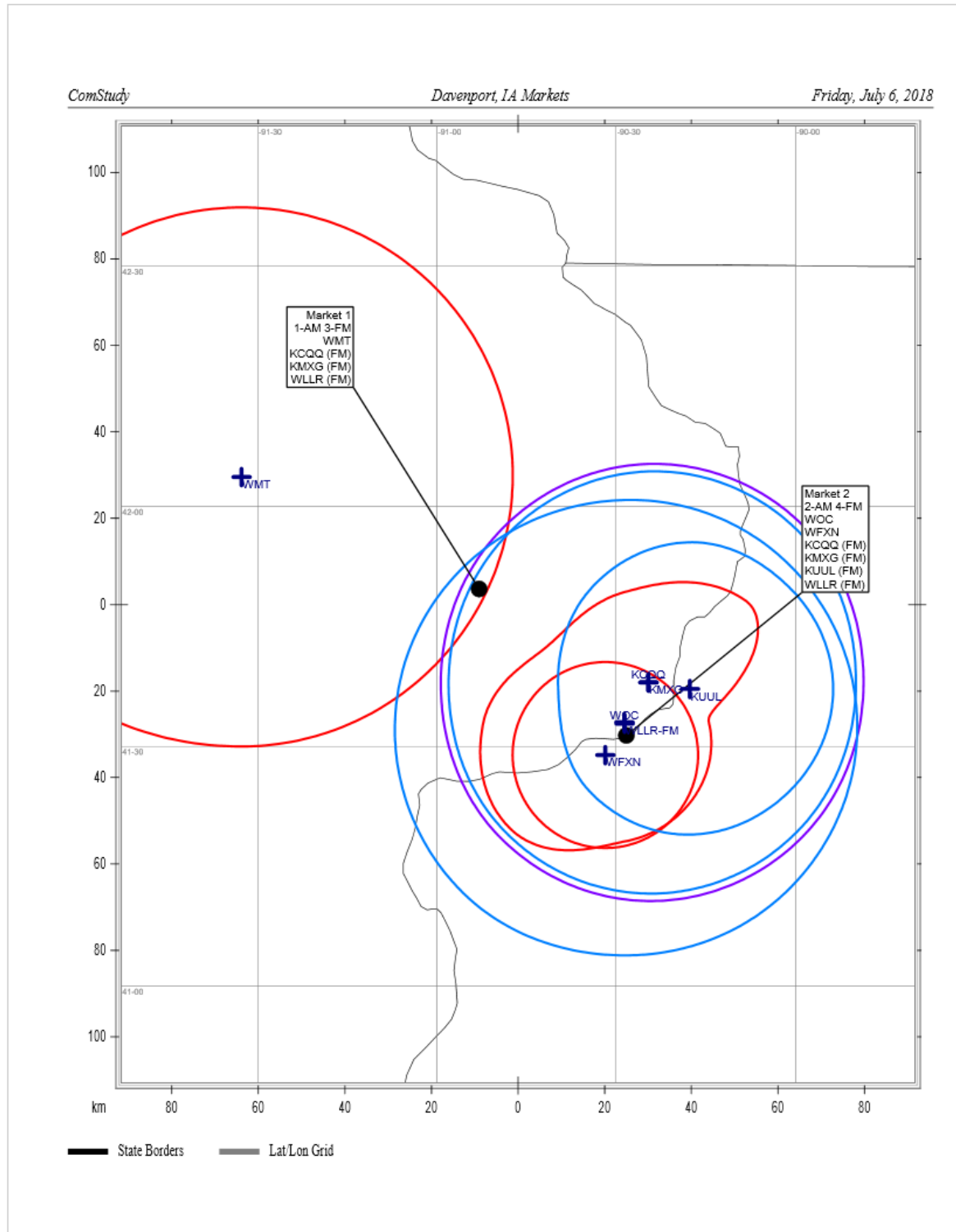
Columbus, GA Market 6 Count

Stations in Columbus, GA Market 6				
Count	Call Sign	Facility_id	Licensee	Distance_km
1	WELL-FM	64562	ALABAMA CHRISTIAN RADIO, INC.	43.01
2	WVAS	727	ALABAMA STATE UNIVERSITY (ASU)	47.9
3	WMRK-FM	59383	ALEXANDER BROADCASTING COMPANY, LLC	26.2
4	WAXU	85064	AMERICAN FAMILY ASSOCIATION	74.24
5	WGZZ	15283	AUBURN NETWORK, INC.	43
6	WVRV	170945	BACK DOOR BROADCASTING, LLC	54.18
7	WYFK	5144	BIBLE BROADCASTING NETWORK, INC.	82.84
8	WBAM-FM	16379	BLUEWATER BROADCASTING COMPANY LLC	63.82
9	WJWZ	70356	BLUEWATER BROADCASTING COMPANY LLC	39.28
10	WQKS-FM	43628	BLUEWATER BROADCASTING COMPANY LLC	44.84
11	WGL	6107	BOARD OF TRUSTEES AUBURN UNIVERSITY	32.95
12	WPHH	62206	BRANTLEY BROADCAST ASSOCIATES LLC	59.04
13	WZHT	8649	CAPSTAR TX, LLC, AS DEBTOR IN POSSESSION	62.21
14	WSTH-FM	60763	CC LICENSES, LLC, AS DEBTOR IN POSSESSION	46.45
15	WHHY-FM	66910	CUMULUS LICENSING LLC	38.18
16	WLWI-FM	12318	CUMULUS LICENSING LLC	38.18
17	WMXS	12322	CUMULUS LICENSING LLC	38.18
18	WAFX	17479	CUMULUS LICENSING LLC	38.18
19	WFXE	15847	DAVIS BROADCASTING, INC. OF COLUMBUS	69.32
20	WKZJ	36307	DAVIS BROADCASTING, INC. OF COLUMBUS	76.06
21	WELR-FM	18135	EAGLE'S NEST, INC.	79.51
22	WLBF	43643	FAITH BROADCASTING, INC	38.26
23	WFRC	20810	FAMILY STATIONS, INC.	79.2
24	WSMX-FM	825	J&W COMMUNICATIONS LLC	73.04
25	WKG	64557	LAKE BROADCASTING, INC.	67.9
26	WEBT	36527	LANGDALE EDUCATIONAL BROADCASTING FOUNDATION	70.42
27	WACV	189524	LIBERTY ACQUISITIONS 825, LLC	58
28	WQSI	48682	NEW WORLD COMMUNICATIONS, INC.	20.82
29	WCGQ	72089	PMB BROADCASTING, LLC	69.37
30	WKC	54670	PMB BROADCASTING, LLC	69.32
31	WLTC	60372	PMB BROADCASTING, LLC	85.32
32	WRLD	52040	PMB BROADCASTING, LLC	68.81
33	WBFA	43093	RCG MEDIA, LLC	70.22
34	WJHO	121797	TBTA MINISTRIES	87.32
35	WBNB	173302	THE POWER FOUNDATION	47.78
36	WQNR	68310	TIGER COMMUNICATIONS, INC.	0.37
37	WTGZ	9782	TIGER COMMUNICATIONS, INC.	17.66
38	WTJB	68186	TROY UNIVERSITY	71.7
39	WTBF-FM	68181	TROY BROADCASTING CORPORATION	85.59
40	WTSU	68187	TROY UNIVERSITY	47.16

Appendix A.

Maps of Interim Contour Overlap Radio “Markets” and Counts of Stations

Davenport, IA Markets



Appendix A.

Maps of Interim Contour Overlap Radio “Markets” and Counts of Stations

Davenport, IA Market 1 Count

Stations in Davenport, IA Market 1				
Count	Call Sign	Facility_id	Licensee	Distance_km
1	WAXR	86861	AMERICAN FAMILY ASSOCIATION	64.25
2	WVIK	3242	AUGUSTANA COLLEGE	46.17
3	WCCI	9119	CARROLL COUNTY COMMUNICATIONS, INC.	70.1
4	WMT	73593	CITICASTERS LICENSES, INC., AS DEBTOR IN POSSESSION	60.59
5	KCQQ	32987	CITICASTERS LICENSES, INC., AS DEBTOR IN POSSESSION	45
6	KMXG	60359	CITICASTERS LICENSES, INC., AS DEBTOR IN POSSESSION	45
7	WLLR-FM	60361	CITICASTERS LICENSES, INC., AS DEBTOR IN POSSESSION	46.17
8	KMCH	64125	COLOFF MEDIA, LLC	87.88
9	KRNL-FM	13908	CORNELL COLLEGE	46.25
10	KDST	16778	DESIGN HOMES, INC.	71.97
11	KAIP	122025	EDUCATIONAL MEDIA FOUNDATION	86.28
12	KXGM	85165	EDUCATIONAL MEDIA FOUNDATION	69.28
13	WLKU	8590	EDUCATIONAL MEDIA FOUNDATION	69.8
14	KMCN	33054	GENDREAU BROADCAST LLC	55.46
15	KRQN	89113	GEORGE S. FLINN, JR.	89.92
16	WQUD	166073	JMRW, LLC	70.2
17	KCKK-FM	34954	KIRKWOOD COMMUNITY COLLEGE	64.63
18	KZIA	35556	KZIA, INC.	71.88
19	KMAQ-FM	39857	MAQUOKETA BROADCASTING COMPANY	35.92
20	KMMK	171762	PLUS CHARITIES	73.14
21	KATF	73661	RADIO DUBUQUE, INC.	80.81
22	KGRR	26898	RADIO DUBUQUE, INC.	70.41
23	KALA	62090	ST. AMBROSE COLLEGE	31.05
24	KRUI-FM	63560	STUDENT BROADCASTERS INC.	58.15
25	WDLN-FM	43691	THE MOODY BIBLE INSTITUTE OF CHICAGO	46.2
26	KSUI	66626	THE UNIVERSITY OF IOWA	39.93
27	KHAK	54163	TOWNSQUARE MEDIA CEDAR RAPIDS LICENSE, LLC	61.58
28	KRNA	35555	TOWNSQUARE MEDIA CEDAR RAPIDS LICENSE, LLC	79.79
29	KDAT	54165	TOWNSQUARE MEDIA CEDAR RAPIDS LICENSE, LLC	72.91
30	KJOC	19791	TOWNSQUARE MEDIA QUAD CITIES LICENSE, LLC	46.53
31	KBEA-FM	13666	TOWNSQUARE MEDIA QUAD CITIES LICENSE, LLC	26.36
32	KIHK-FM	12234	TOWNSQUARE MEDIA QUAD CITIES LICENSE, LLC	28.75
33	WXLN	13663	TOWNSQUARE MEDIA QUAD CITIES LICENSE, LLC	68.89
34	KNSB	83540	UNIVERSITY OF NORTHERN IOWA	52.9
35	KQCJ	70277	VIRDEN BROADCASTING CORP.	76.86
36	WZZT	37209	VIRDEN BROADCASTING CORP.	79.67
37	WRMJ	71790	WESTERN ILLINOIS BROADCASTING, INC.	69.3
38	KMCS	47086	WPW BROADCASTING, INC.	45.8

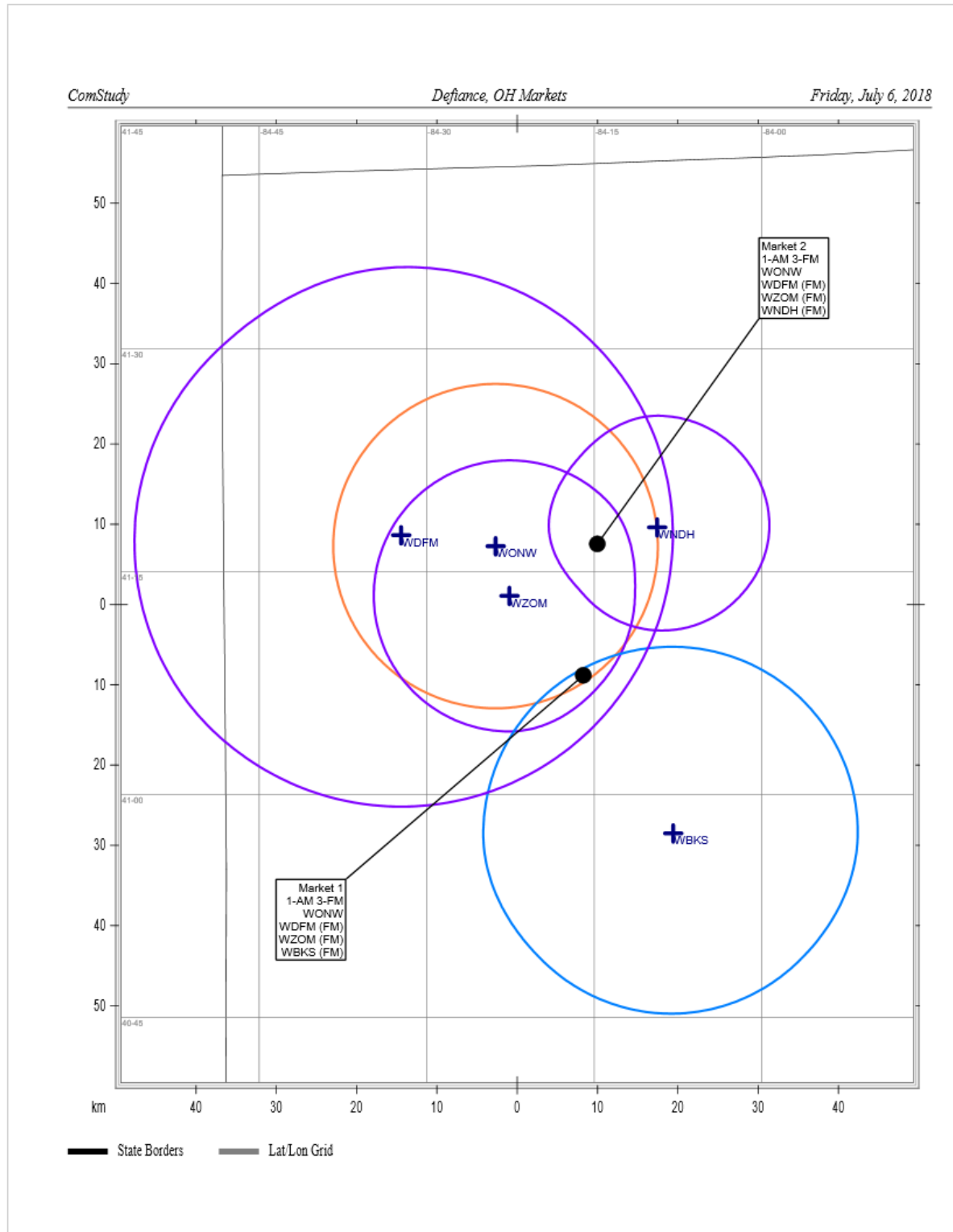
Appendix A.

Maps of Interim Contour Overlap Radio “Markets” and Counts of Stations

Davenport, IA Market 2 Count

Stations in Davenport, IA Market 2				
Count	Call Sign	Facility_id	Licensee	Distance_km
1	WAXR	86861	AMERICAN FAMILY ASSOCIATION	17.5
2	WVIK	3242	AUGUSTANA COLLEGE	2.91
3	WCCI	9119	CARROLL COUNTY COMMUNICATIONS, INC.	72.99
4	KCQQ	32987	CITICASTERS LICENSES, INC., AS DEBTOR IN POSSESSION	13.4
5	KMXG	60359	CITICASTERS LICENSES, INC., AS DEBTOR IN POSSESSION	13.4
6	KUUL	43208	CITICASTERS LICENSES, INC., AS DEBTOR IN POSSESSION	18.33
7	WFXN	43199	CITICASTERS LICENSES, INC., AS DEBTOR IN POSSESSION	6.59
8	WLLR-FM	60361	CITICASTERS LICENSES, INC., AS DEBTOR IN POSSESSION	2.91
9	WOC	60360	CITICASTERS LICENSES, INC., AS DEBTOR IN POSSESSION	3.25
10	KAIP	122025	EDUCATIONAL MEDIA FOUNDATION	76.21
11	WLKU	8590	EDUCATIONAL MEDIA FOUNDATION	22.82
12	WAAG	23038	GALESBURG BROADCASTING COMPANY	65.1
13	WKAY	76984	GALESBURG BROADCASTING COMPANY	65.1
14	WLSR	49514	GALESBURG BROADCASTING COMPANY	65.1
15	KMCN	33054	GENDREAU BROADCAST LLC	47.78
16	WPRC	173264	ILLINOIS BIBLE INSTITUTE, INC.	67.39
17	WQUD	166073	JMRW, LLC	38.47
18	KMAQ-FM	39857	MAQUOKETA BROADCASTING COMPANY	64.59
19	KALA	62090	ST. AMBROSE COLLEGE	19.19
20	WDLM-FM	43691	THE MOODY BIBLE INSTITUTE OF CHICAGO	2.99
21	KSUI	66626	THE UNIVERSITY OF IOWA	75.87
22	KBEA-FM	13666	TOWNSQUARE MEDIA QUAD CITIES LICENSE, LLC	44.55
23	KIIK-FM	12234	TOWNSQUARE MEDIA QUAD CITIES LICENSE, LLC	23.56
24	KJOC	19791	TOWNSQUARE MEDIA QUAD CITIES LICENSE, LLC	10.43
25	WXLP	13663	TOWNSQUARE MEDIA QUAD CITIES LICENSE, LLC	21.75
26	KNSB	83540	UNIVERSITY OF NORTHERN IOWA	8.62
27	KQCJ	70277	VIRDEN BROADCASTING CORP.	28.82
28	WJRE	12236	VIRDEN BROADCASTING CORP.	55.53
29	WSSQ	37208	VIRDEN BROADCASTING CORP.	73.21
30	WZZT	37209	VIRDEN BROADCASTING CORP.	57.52
31	WRMJ	71790	WESTERN ILLINOIS BROADCASTING, INC.	44.48
32	KMCS	47086	WPW BROADCASTING, INC.	51.24

Appendix A.
 Maps of Interim Contour Overlap Radio "Markets" and Counts of Stations
 Defiance, OH Markets



Appendix A.

Maps of Interim Contour Overlap Radio “Markets” and Counts of Stations

Defiance, OH Market 1 Count

Stations in Defiance, OH Market 1				
Count	Call Sign	Facility_id	Licensee	Distance_km
1	WBTU	22106	ADAMS RADIO OF FORT WAYNE, LLC	70.08
2	WBIE	89691	AMERICAN FAMILY ASSOCIATION	31.03
3	WTGN	3037	ASSOCIATED CHRISTIAN BROADCASTERS, INC.	54.41
4	WKXA-FM	5849	BLANCHARD RIVER BROADCASTING COMPANY	72.61
5	WBKS	40714	CC LICENSES, LLC, AS DEBTOR IN POSSESSION	34.62
6	WONW	40710	CC LICENSES, LLC, AS DEBTOR IN POSSESSION	7.72
7	WZOM	40711	CC LICENSES, LLC, AS DEBTOR IN POSSESSION	1.4
8	WDFM	73393	CITICASTERS LICENSES, INC., AS DEBTOR IN POSSESSION	16.83
9	WKSD	56182	FIRST FAMILY BROADCASTING, INC.	25.61
10	WJTA	175969	HOLY FAMILY COMMUNICATIONS, INC.	31.55
11	WBNO-FM	72782	IMPACT RADIO, LLC	34.35
12	WMTR-FM	48957	NOBCO, INC.	41.1
13	WBOI	53745	NORTHEAST INDIANA PUBLIC RADIO, INC	69.36
14	WONB	50133	OHIO NORTHERN UNIVERSITY	66.68
15	WRRO	175485	OUR LADY OF GUADALUPE RADIO, INC	50.46
16	WBYR	55659	PATHFINDER COMMUNICATIONS CORPORATION	52.34
17	WMEE	51726	PATHFINDER COMMUNICATIONS CORPORATION	70.6
18	WGDE	53713	PUBLIC BROADCASTING FOUNDATION OF NW OHIO	9.24
19	WGLE	53715	PUBLIC BROADCASTING FOUNDATION OF NW OHIO	65.75
20	WGBE	53733	PUBLIC BROADCASTING FOUNDATION OF NW OHIO	35.35
21	WJJI	59132	SARKES TARZIAN, INC.	70.37
22	WLDE	59134	SARKES TARZIAN, INC.	59.07
23	WYSA	60277	SIDE BY SIDE, INC.	41.1
24	WYSM	82006	SIDE BY SIDE, INC.	65.75
25	WFGA	85520	SWICK BROADCASTING COMPANY, INC.	47.51
26	WLZZ	36272	SWICK BROADCASTING COMPANY, INC.	41.66
27	WBCJ	64660	TAYLOR UNIVERSITY BROADCASTING, INC.	55.8
28	WBCL	64658	TAYLOR UNIVERSITY BROADCASTING, INC.	70.78
29	WBCY	64657	TAYLOR UNIVERSITY BROADCASTING, INC.	30.71
30	WBUK	40172	THE BLANCHARD RIVER BROADCASTING COMPANY	47.69
31	WDOH	70436	WOOF BOOM RADIO OF LIMA LLC	42.4
32	WEGE	1061	WOOF BOOM RADIO OF LIMA LLC	59.42
33	WFGF	74293	WOOF BOOM RADIO OF LIMA LLC	65.47
34	WWSR	74294	WOOF BOOM RADIO OF LIMA LLC	52.34

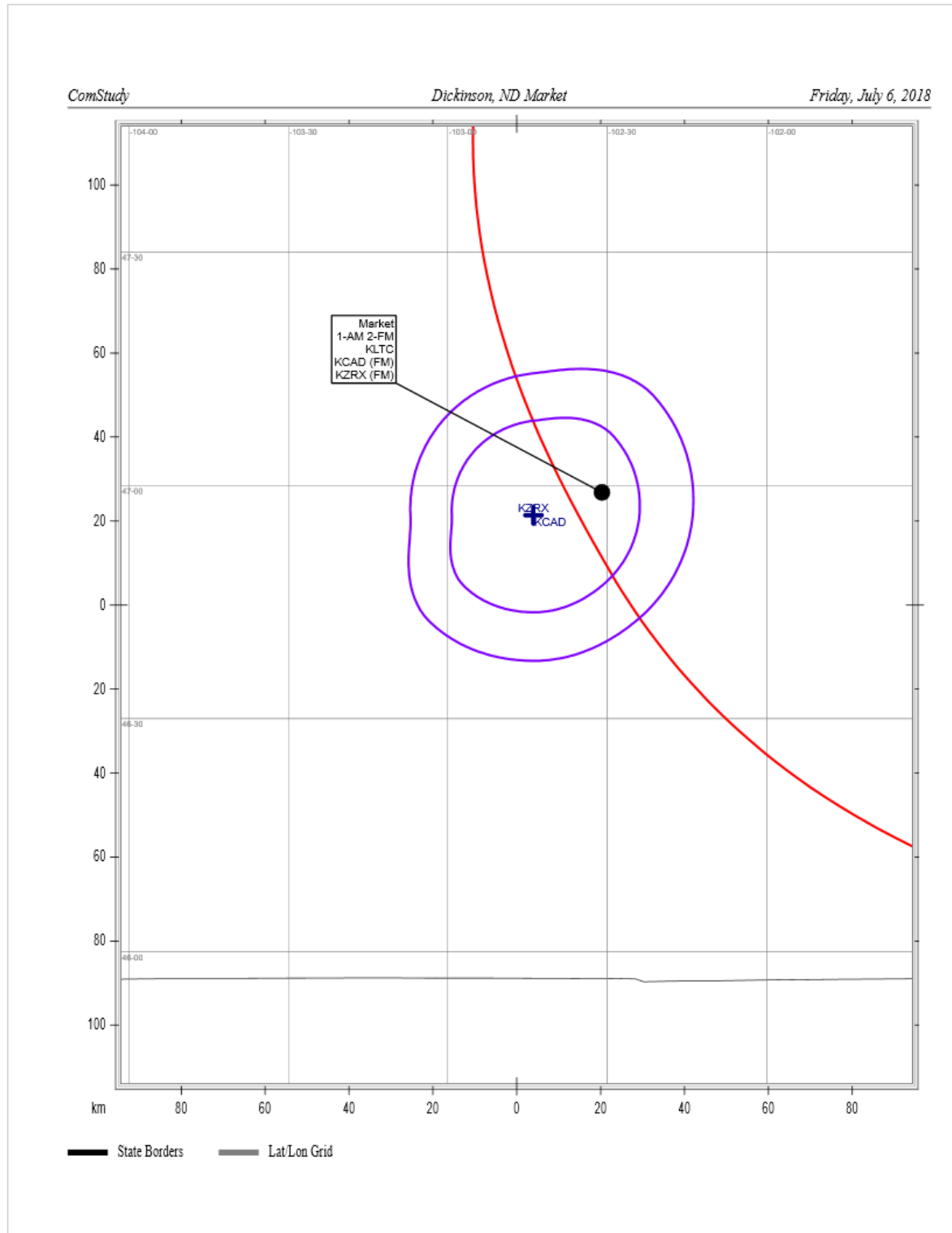
Appendix A.

Maps of Interim Contour Overlap Radio “Markets” and Counts of Stations

Defiance, OH Market 2 Count

Stations in Defiance, OH Market 2				
Count	Call Sign	Facility_id	Licensee	Distance_km
1	WBTU	22106	ADAMS RADIO OF FORT WAYNE, LLC	67.84
2	WBIE	89691	AMERICAN FAMILY ASSOCIATION	24.83
3	WNDH	40713	CC LICENSES, LLC, AS DEBTOR IN POSSESSION	26.75
4	WONW	40710	CC LICENSES, LLC, AS DEBTOR IN POSSESSION	15.09
5	WZOM	40711	CC LICENSES, LLC, AS DEBTOR IN POSSESSION	9.07
6	WDFM	73393	CITICASTERS LICENSES, INC., AS DEBTOR IN POSSESSION	20.21
7	WKSD	56182	FIRST FAMILY BROADCASTING, INC.	18.76
8	WBNO-FM	72782	IMPACT RADIO, LLC	40.16
9	WMTR-FM	48957	NOBCO, INC.	49.41
10	WBOI	53745	NORTHEAST INDIANA PUBLIC RADIO, INC	65.72
11	WRRO	175485	OUR LADY OF GUADALUPE RADIO, INC	54.92
12	WBYR	55659	PATHFINDER COMMUNICATIONS CORPORATION	46.04
13	WMEE	51726	PATHFINDER COMMUNICATIONS CORPORATION	67.07
14	WGDE	53713	PUBLIC BROADCASTING FOUNDATION OF NW OHIO	16.87
15	WGBE	53733	PUBLIC BROADCASTING FOUNDATION OF NW OHIO	40.95
16	WAJI	59132	SARKES TARZIAN, INC.	66.75
17	WLDE	59134	SARKES TARZIAN, INC.	54.87
18	WYSA	60277	SIDE BY SIDE, INC.	49.41
19	WFGA	85520	SWICK BROADCASTING COMPANY, INC.	49.67
20	WLZZ	36272	SWICK BROADCASTING COMPANY, INC.	46.85
21	WBCL	64658	TAYLOR UNIVERSITY BROADCASTING, INC.	67.17
22	WBCY	64657	TAYLOR UNIVERSITY BROADCASTING, INC.	38.98

Appendix A.
Maps of Interim Contour Overlap Radio “Markets” and Counts of Stations
Dickinson, ND Market



Appendix A.

Maps of Interim Contour Overlap Radio “Markets” and Counts of Stations

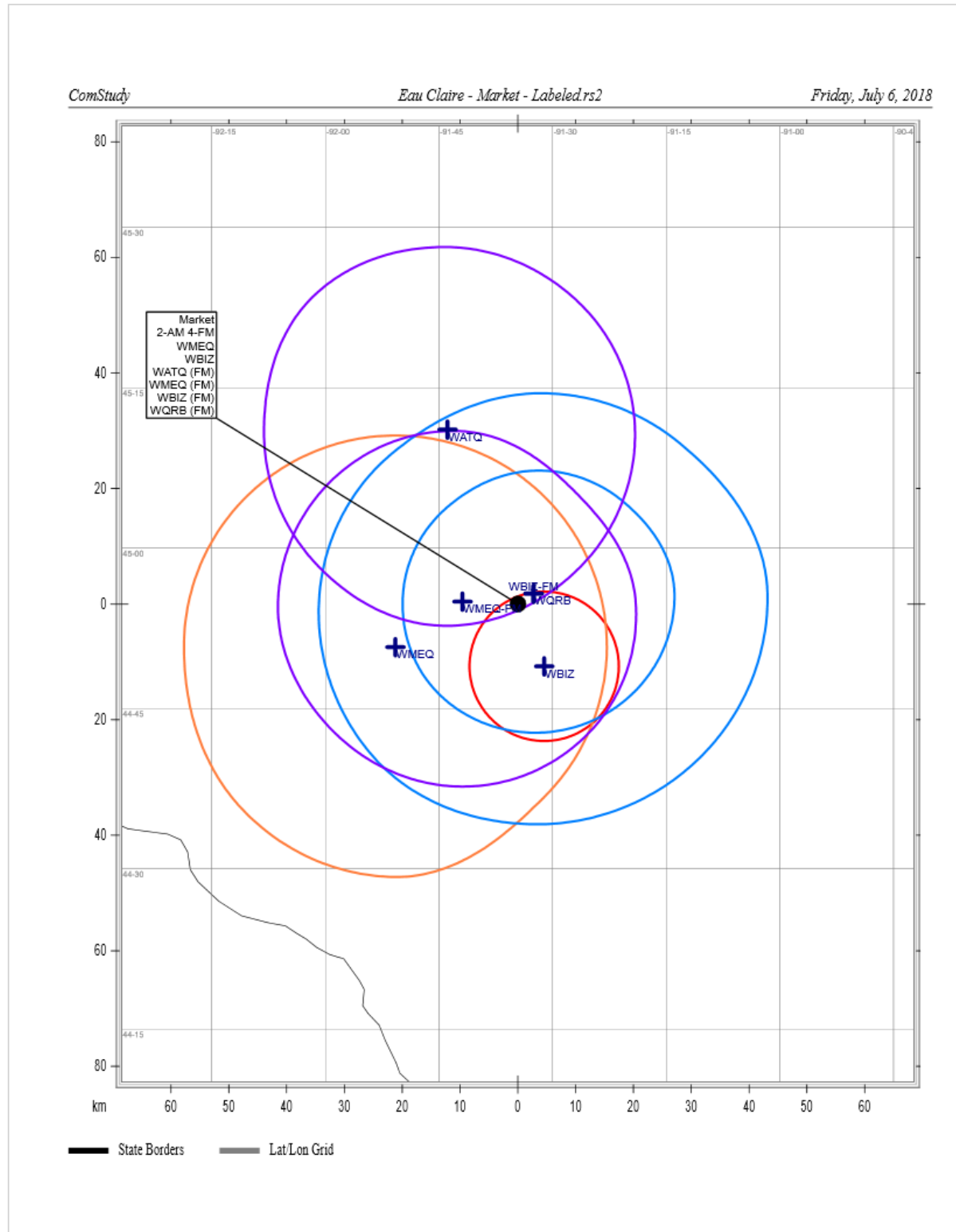
Dickinson, ND Market Count

Stations in Dickinson, ND Market				
Count	Call Sign	Facility_id	Licensee	Distance_km
1	KSLS	174276	BETHESDA CHRISTIAN BROADCASTING	17.76
2	KXMR	2211	CC LICENSES, LLC, AS DEBTOR IN POSSESSION	152.95
3	KCAD	57740	CC LICENSES, LLC, AS DEBTOR IN POSSESSION	17.25
4	KZRX	57741	CC LICENSES, LLC, AS DEBTOR IN POSSESSION	17.25
5	KXDI	189497	DICKINSON BELFIELD BROADCASTING	42.03
6	KQLZ	164305	DICKINSON-BELFIELD BROADCASTING CORPORATION	67.98
7	KDKT	41175	DIGITAL SYNDICATE NETWORK, LLC	66.35
8	KMHA	22806	FORT BERTHOLD COMMUNICATIONS ENTERPRISES	85.26
9	KDPR	53326	PRAIRIE PUBLIC BROADCASTING, INC.	41.9
10	KZZQ	189545	REAL PRESENCE RADIO	33.45
11	KDIX	62361	STARRDAK, INC.	21.36
12	KLTV	166059	SYNERGY BROADCAST NORTH DAKOTA, LLC	69.78
13	KDXN	169897	TOTALLY AMPED LLC	36.24

Appendix A.

Maps of Interim Contour Overlap Radio "Markets" and Counts of Stations

Eau Claire, WI Market



Appendix A.

Maps of Interim Contour Overlap Radio “Markets” and Counts of Stations

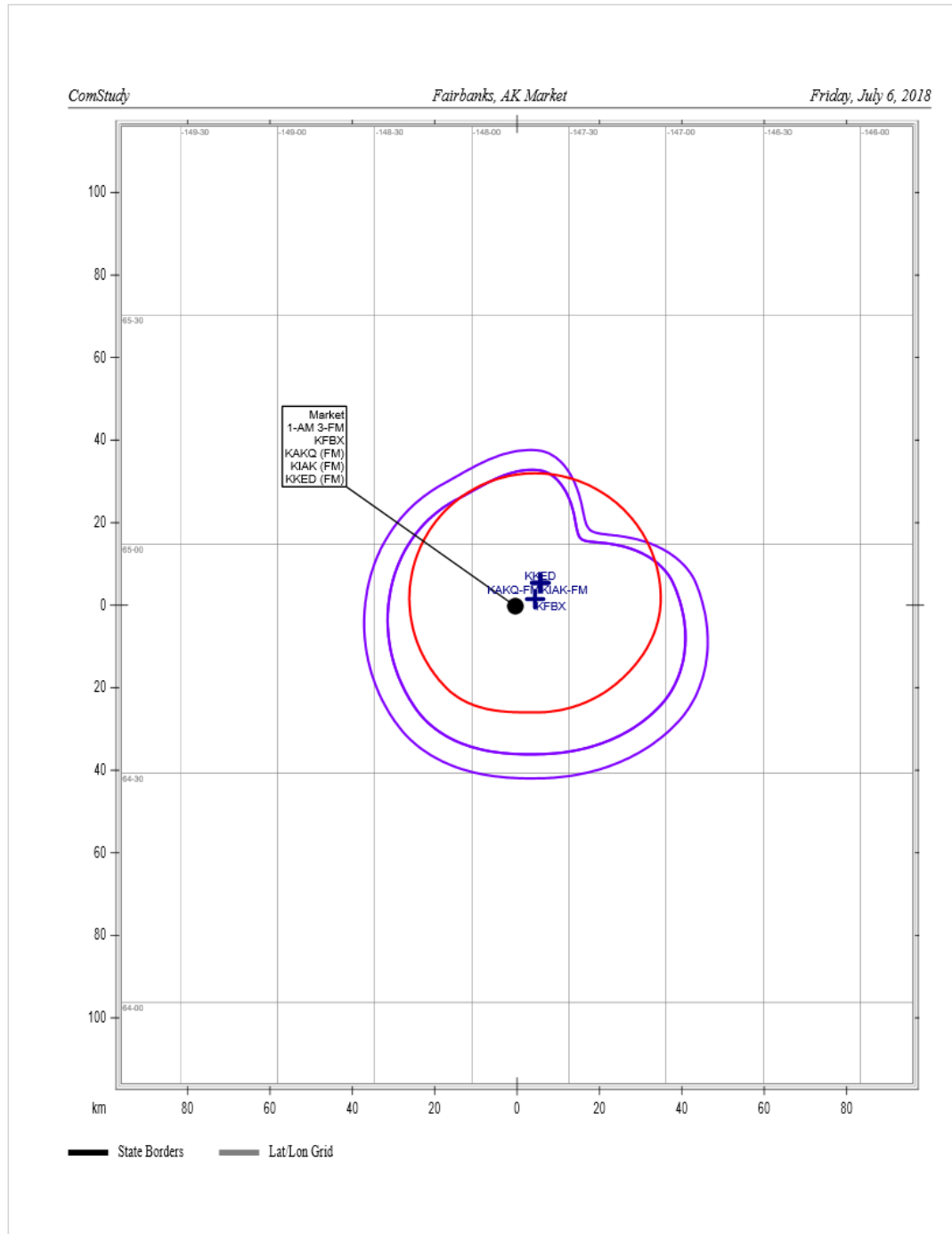
Eau Claire, WI Market Count

Stations in Eau Claire, WI Market				
Count	Call Sign	Facility_id	Licensee	Distance_km
1	WDRK	82292	BLUGOLD RADIO LLC	26.91
2	WVSS	4287	BOARD OF REGENTS, UNIVERSITY OF WISCONSIN SYSTEM	39.35
3	WUEC	4282	BOARD OF REGENTS, UNIVERSITY OF WISCONSIN SYSTEM	15.42
4	WCFW	7874	BUSHLAND RADIO SPECIALTIES/WCFW	23.49
5	WBIZ	2107	CAPSTAR TX, LLC, AS DEBTOR IN POSSESSION	11.83
6	WMEQ	52474	CAPSTAR TX, LLC, AS DEBTOR IN POSSESSION	22.48
7	WBIZ-FM	2108	CAPSTAR TX, LLC, AS DEBTOR IN POSSESSION	3.32
8	WQRB	5870	CAPSTAR TX, LLC, AS DEBTOR IN POSSESSION	3.32
9	WATQ	36357	CAPSTAR TX, LLC, AS DEBTOR IN POSSESSION	32.46
10	WMEQ-FM	52473	CAPSTAR TX, LLC, AS DEBTOR IN POSSESSION	9.54
11	WHEM	63152	FOURTH DIMENSION, INC.	17.26
12	WWJC	185159	LBN, INC.	56.13
13	WECL	64011	MID-WEST MANAGEMENT, INC.	3.26
14	WIAL	7063	MID-WEST MANAGEMENT, INC.	13.9
15	WISM-FM	1130	MID-WEST MANAGEMENT, INC.	17.19
16	WAXX	9866	MID-WEST MANAGEMENT, INC.	56.13
17	WHWC	63078	STATE OF WISCONSIN - EDUCATIONAL COMMUNICATIONS BOARD	26.95
18	WWIB	63428	STEWARDS OF SOUND, INC.	39.1
19	WAQE-FM	85769	TKC, INC.	70.92
20	WKFX	55339	TKC, INC.	57.84
21	WJMC-FM	67197	TKC, INC.	79.69
22	WVCF	73038	VCY AMERICA, INC.	13.99
23	WDMO	65632	ZOE COMMUNICATIONS, INC.	66.28
24	WLMX-FM	66824	ZOE COMMUNICATIONS, INC.	80.31

Appendix A.

Maps of Interim Contour Overlap Radio “Markets” and Counts of Stations

Fairbanks, AK Market



Appendix A.

Maps of Interim Contour Overlap Radio “Markets” and Counts of Stations

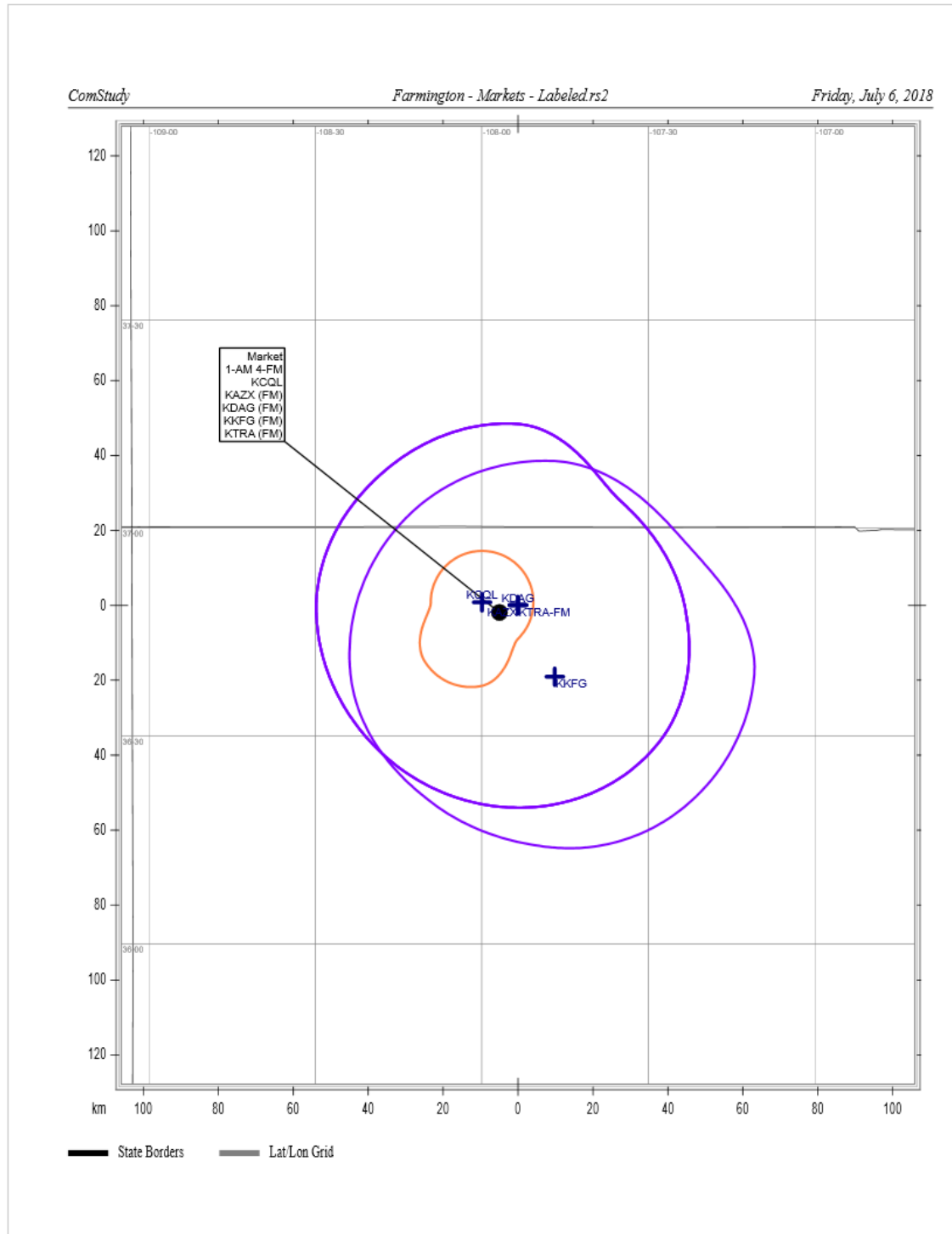
Fairbanks, AK Market Count

Stations in Fairbanks, AK Market				
Count	Call Sign	Facility_id	Licensee	Distance_km
1	KRFF	173890	ATHABASCAN FIDDLERS ASSOCIATION, INC.	13.49
2	KIAK-FM	12517	CAPSTAR TX, LLC, AS DEBTOR IN POSSESSION	7.9
3	KKED	69120	CAPSTAR TX, LLC, AS DEBTOR IN POSSESSION	7.9
4	KAKQ-FM	12519	CAPSTAR TX, LLC, AS DEBTOR IN POSSESSION	7.9
5	KFBX	12518	CAPSTAR TX, LLC, AS DEBTOR IN POSSESSION	4.73
6	KZVV	176152	EDUCATIONAL MEDIA FOUNDATION	13.49
7	KJNP-FM	20016	EVANGELISTIC ALASKA MISSIONARY FELLOWSHIP, INC.	13.49
8	KJNP	19866	EVANGELISTIC ALASKA MISSIONARY FELLOWSHIP, INC.	24.33
9	KQHE	190428	LITTLE FLOWER MINISTRIES	13.49
10	KYSC	77906	ROB INGSTAD LICENSES, LLC	13.54
11	KXLR	49622	ROB INGSTAD LICENSES, LLC	6.71
12	KTDZ	69405	ROB INGSTAD LICENSES, LLC	6.71
13	KFAR	6438	ROB INGSTAD LICENSES, LLC	14.69
14	KDJF	164233	TOR INGSTAD LICENSES, LLC	13.54
15	KWLF	6439	TOR INGSTAD LICENSES, LLC	6.71
16	KWDD	190239	TOR INGSTAD LICENSES, LLC	6.71
17	KCBF	49645	TOR INGSTAD LICENSES, LLC	4.99
18	KUAC	85347	UNIVERSITY OF ALASKA	13.48
19	KSUA	20445	UNIVERSITY OF ALASKA, ON BEHALF OF U OF AK, FAIRBANKS	2.91
20	KIAM	70450	VOICE FOR CHRIST MINISTRIES, INC.	76.33

Appendix A.

Maps of Interim Contour Overlap Radio “Markets” and Counts of Stations

Farmington, NM Market



Appendix A.

Maps of Interim Contour Overlap Radio “Markets” and Counts of Stations

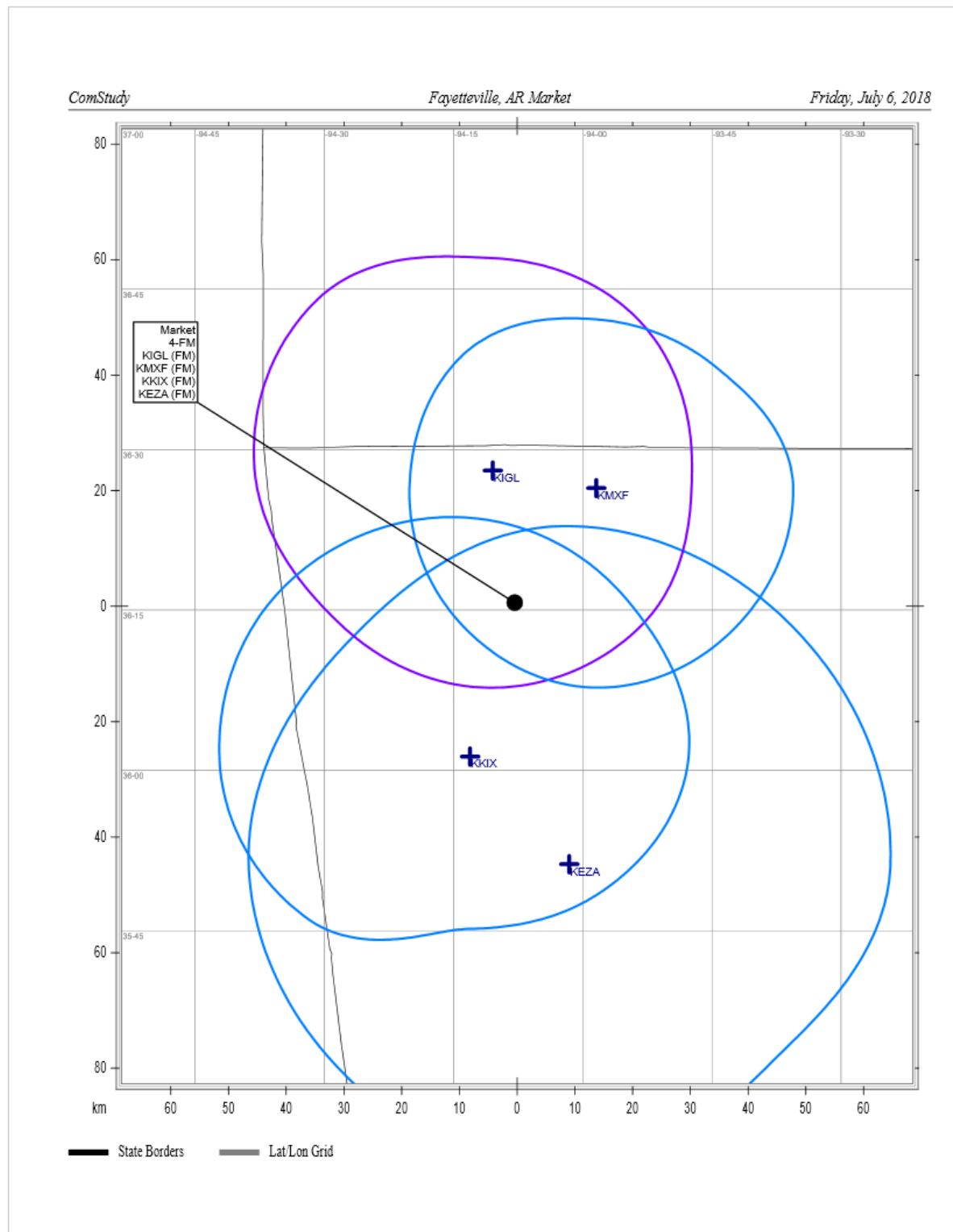
Farmington, NM Market Count

Stations in Farmington, NM Market				
Count	Call Sign	Facility_id	Licensee	Distance_km
1	KWYK-FM	4039	BASIN BROADCASTING COMPANY, INC.	32.12
2	KDUR	22087	BOARD OF TRUSTEES FOR FORT LEWIS COLLEGE	51.48
3	KCQL	29520	CAPSTAR TX, LLC, AS DEBTOR IN POSSESSION	9.6
4	KTRA-FM	16827	CAPSTAR TX, LLC, AS DEBTOR IN POSSESSION	0
5	KDAG	29519	CAPSTAR TX, LLC, AS DEBTOR IN POSSESSION	0
6	KKFG	29521	CAPSTAR TX, LLC, AS DEBTOR IN POSSESSION	21.48
7	KAZX	76749	CAPSTAR TX, LLC, AS DEBTOR IN POSSESSION	0
8	KLCQ	88486	EDUCATIONAL MEDIA FOUNDATION	49.65
9	KIQX	22174	FOUR CORNERS BROADCASTING LLC	49.7
10	KRSJ	22036	FOUR CORNERS BROADCASTING, LLC	49.79
11	KXRC	88463	KRJ COMPANY	49.76
12	KUSW	124178	KUTE, INC.	34.24
13	KUUT	91346	KUTE, INC.	34.24
14	KUTE	82446	KUTE, INC.	61.79
15	KDNG	93294	KUTE, INC.	49.7
16	KSUT	35816	KUTE, INC.	54.75
17	KTGW	89170	NATIVE AMERICAN CHRISTIAN VOICE, INC	32.1
18	KNMI	47890	NAVAJO MINISTRIES, INC.	34.24
19	KSJE	58863	SAN JUAN COLLEGE	32.05
20	KPCL	70444	VOICE MINISTRIES OF FARMINGTON, INC.	0.04
21	KLIH	78212	VOICE MINISTRIES OF FARMINGTON, INC.	61.47
22	KRWN	47096	WINTON ROAD BROADCASTING CO., LLC	32.34
23	KPRT-FM	165985	WINTON ROAD BROADCASTING CO., LLC	32.34
24	KISZ-FM	54005	WINTON ROAD BROADCASTING CO., LLC	65.08
25	KPTE	164121	WINTON ROAD BROADCASTING CO., LLC	58.55
26	KKDG	8779	WINTON ROAD BROADCASTING CO., LLC	58.55

Appendix A.

Maps of Interim Contour Overlap Radio “Markets” and Counts of Stations

Fayetteville, AR Market



Appendix A.

Maps of Interim Contour Overlap Radio “Markets” and Counts of Stations

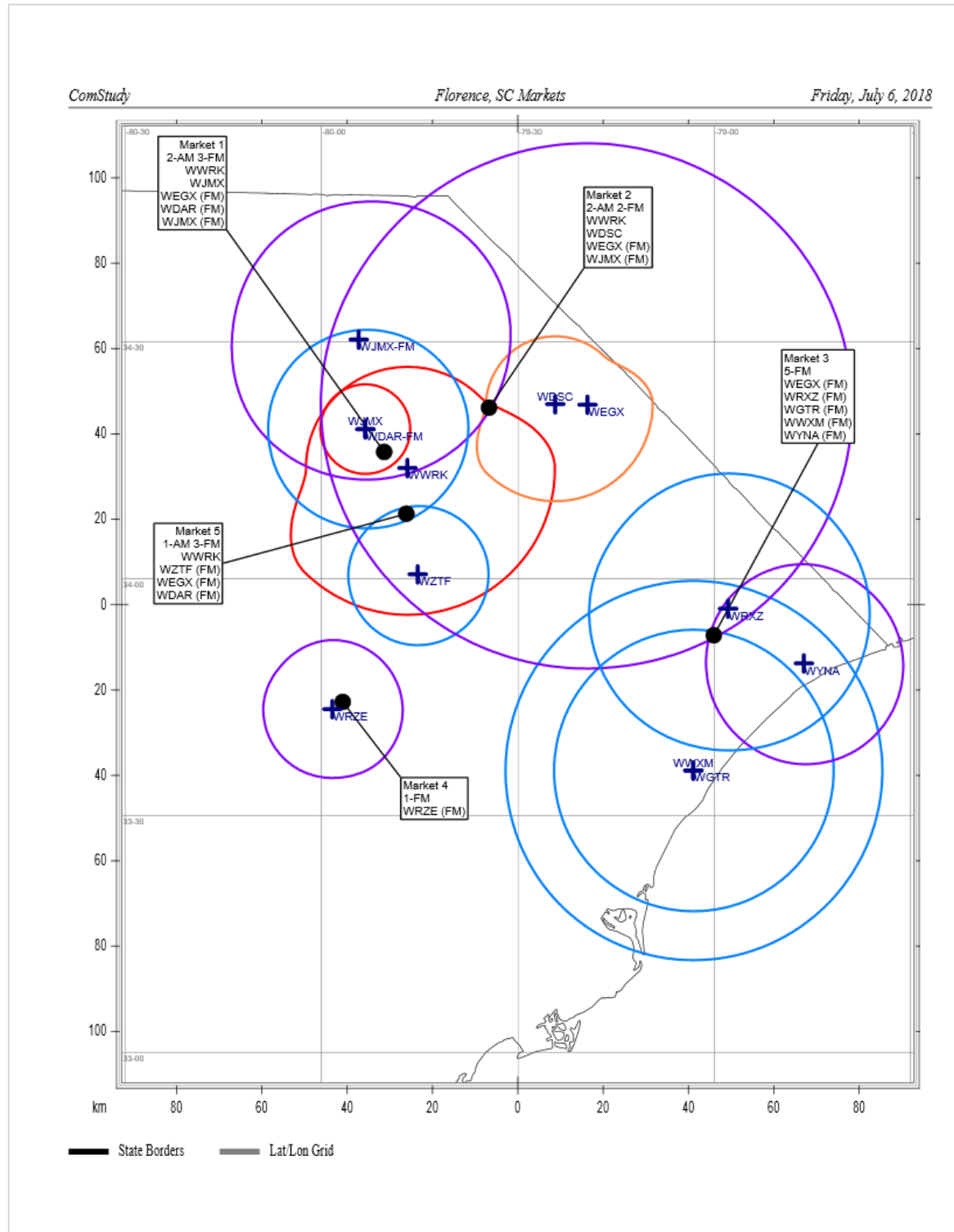
Fayetteville, AR Market Count

Stations in Fayetteville, AR Market				
Count	Call Sign	Facility_id	Licensee	Distance_km
1	KBNV	82694	AMERICAN FAMILY ASSOCIATION	18.93
2	KBTN-FM	33688	AMERICAN MEDIA INVESTMENTS INC.	78.36
3	KUAF	4307	BOARD OF TRUSTEES OF THE UNIVERSITY OF ARKANSAS	45.64
4	KXUA	86662	BOARD OF TRUSTEES OF THE UNIVERSITY OF ARKANSAS	21.59
5	KXNA	71703	BUTLER BROADCASTING COMPANY, LLC	9.27
6	KGSF	92987	CALVARY CHAPEL OF TWIN FALLS, INC.	35.96
7	KEZA	12702	CAPSTAR TX, LLC, AS DEBTOR IN POSSESSION	45.64
8	KIGL	35014	CAPSTAR TX, LLC, AS DEBTOR IN POSSESSION	23.8
9	KKIX	48951	CAPSTAR TX, LLC, AS DEBTOR IN POSSESSION	27.31
10	KMXF	48955	CAPSTAR TX, LLC, AS DEBTOR IN POSSESSION	24.63
11	KAKS	69858	CARROLL COUNTY BROADCASTING, INC.	6.09
12	KTHS-FM	35667	CARROLL COUNTY BROADCASTING, INC.	58.28
13	KAYH	79130	COMMUNITY BROADCASTING, INC.	9.25
14	KRMW	70257	CUMULUS LICENSING LLC	50.63
15	KMCK-FM	64630	CUMULUS LICENSING LLC	17.16
16	KKEG	16571	CUMULUS LICENSING LLC	18.93
17	KAMO-FM	31881	CUMULUS LICENSING LLC	24.76
18	KQSM-FM	16569	CUMULUS LICENSING LLC	18.93
19	KRQA	77546	EDUCATIONAL MEDIA FOUNDATION	15.99
20	KQMO	84490	FALCON BROADCASTING, INC.	68.89
21	KWXC	90108	GROVE BROADCASTING INC.	59.01
22	KFMD-FM	88358	HOG RADIO, INC.	39.43
23	KCYT	51098	HOG RADIO, INC.	13.25
24	KBVA	23365	HOG RADIO, INC.	30.21
25	KLRC	174140	JOHN BROWN UNIVERSITY	51.06
26	KLAB	31470	JOHN BROWN UNIVERSITY	40.13
27	KURM-FM	33072	KERM, INC.	39.7
28	KHBZ	26235	KHOZ, LLC	81.83
29	KOMC-FM	34328	KOMC-KRZK, LLC	77.95
30	KSEC	34795	LA ZETA 95.7 INC.	6.18
31	KESA	48520	NORTHEAST OKLAHOMA BROADCAST NETWORK, INC.	36.75
32	KDYN-FM	22057	OZARK COMMUNICATIONS, INC.	88.1
33	KNEO	331	SKY HIGH BROADCASTING CORPORATION	75.01
34	KREU	59692	STAR 92 CO.	84.83
35	KISR	63336	STEREO 93 INC.	84.83

Appendix A.

Maps of Interim Contour Overlap Radio "Markets" and Counts of Stations

Florence, SC Markets



Appendix A.

Maps of Interim Contour Overlap Radio “Markets” and Counts of Stations

Florence, SC Market 1 Count

Stations in Florence, SC Market 1				
Count	Call Sign	Facility_id	Licensee	Distance_km
1	WWDM	58398	ALPHA MEDIA LICENSEE LLC	80.53
2	WDLL	85507	AMERICAN FAMILY ASSOCIATION	27.44
3	WWRK	3112	AMFM RADIO LICENSES, L.L.C., AS DEBTOR IN POSSESSION	6.98
4	WJMX	3119	AMFM RADIO LICENSES, L.L.C., AS DEBTOR IN POSSESSION	6.88
5	WJMX-FM	3114	AMFM RADIO LICENSES, L.L.C., AS DEBTOR IN POSSESSION	27.23
6	WDAR-FM	3120	AMFM RADIO LICENSES, L.L.C., AS DEBTOR IN POSSESSION	6.88
7	WEGX	16936	AMFM RADIO LICENSES, L.L.C., AS DEBTOR IN POSSESSION	49.64
8	WLPG	9083	AUGUSTA RADIO FELLOWSHIP INSTITUTE, INC.	26.62
9	WLPS-FM	91947	BILLY RAY LOCKLEAR EVANGELISTIC ASSOCIATION	83.32
10	WWBD	29140	COMMUNITY BROADCASTERS, LLC	41.42
11	WPDT	66643	COMMUNITY BROADCASTERS, LLC	38.74
12	WWKT-FM	15836	COMMUNITY BROADCASTERS, LLC	42.52
13	WSIM	55269	COMMUNITY BROADCASTERS, LLC	6.94
14	WFRK	183329	COMMUNITY BROADCASTERS, LLC	9.98
15	WBZF	26327	CUMULUS LICENSING LLC	31.93
16	WWFN-FM	21745	CUMULUS LICENSING LLC	32.09
17	WMXT	51420	CUMULUS LICENSING LLC	32.09
18	WYNN-FM	22049	CUMULUS LICENSING LLC	6.25
19	WQPD	11653	CUMULUS LICENSING LLC	27.48
20	WCMG	72929	CUMULUS LICENSING LLC	37.75
21	WFVL	41311	EDUCATIONAL MEDIA FOUNDATION	85.3
22	WJSG	29672	JACKSON BROADCASTING COMPANY	61.63
23	WVSZ	14911	OUR THREE SONS BROADCASTING, LLP	55.48
24	WLGI	38505	REGIONAL BAHAI COUNCIL OF THE SOUTHEASTERN STATES	77.03
25	WEBK	175269	RICHBURG EDUCATIONAL BROADCASTERS, INC.	30.77
26	WRJA-FM	60974	SOUTH CAROLINA EDUCATIONAL TV COMMISSION	57.73
27	WHMC-FM	60998	SOUTH CAROLINA EDUCATIONAL TV COMMISSION	76.57
28	WSTS	53608	TRUTH BROADCASTING CORPORATION	83.55

Appendix A.

Maps of Interim Contour Overlap Radio “Markets” and Counts of Stations

Florence, SC Market 2 Count

Stations in Florence, SC Market 2				
Count	Call Sign	Facility_id	Licensee	Distance_km
1	WDLL	85507	AMERICAN FAMILY ASSOCIATION	3.5
2	WRAE	88446	AMERICAN FAMILY ASSOCIATION	73.79
3	WDSC	16935	AMFM RADIO LICENSES, L.L.C., AS DEBTOR IN POSSESSION	15.23
4	WEGX	16936	AMFM RADIO LICENSES, L.L.C., AS DEBTOR IN POSSESSION	22.78
5	WJMX-FM	3114	AMFM RADIO LICENSES, L.L.C., AS DEBTOR IN POSSESSION	34.64
6	WWRK	3112	AMFM RADIO LICENSES, L.L.C., AS DEBTOR IN POSSESSION	24.04
7	WLPG	9083	AUGUSTA RADIO FELLOWSHIP INSTITUTE, INC.	33.94
8	WGHJ	78329	AUGUSTA RADIO FELLOWSHIP INSTITUTE	71.18
9	WFLB	9078	BEASLEY MEDIA GROUP LICENSES, LLC	66.85
10	WKML	37252	BEASLEY MEDIA GROUP LICENSES, LLC	66.85
11	WUKS	39239	BEASLEY MEDIA GROUP LICENSES, LLC	68.56
12	WZFX	32376	BEASLEY MEDIA GROUP LICENSES, LLC	83.05
13	WLPS-FM	91947	BILLY RAY LOCKLEAR EVANGELISTIC ASSOCIATION	56.6
14	WVCO	57036	CAROLINA BEACH MUSIC, LLC	84.2
15	WMIR	17485	COLONIAL RADIO GROUP, INC.	87.21
16	WZCO	175138	COLUMBUS COUNTY SCHOOLS	81.42
17	WFRK	183329	COMMUNITY BROADCASTERS, LLC	21.89
18	WPDT	66643	COMMUNITY BROADCASTERS, LLC	55.41
19	WSIM	55269	COMMUNITY BROADCASTERS, LLC	32.31
20	WWBD	29140	COMMUNITY BROADCASTERS, LLC	68.77
21	WWKT-FM	15836	COMMUNITY BROADCASTERS, LLC	64.49
22	WBZF	26327	CUMULUS LICENSING LLC	49.67
23	WCMG	72929	CUMULUS LICENSING LLC	10.99
24	WMGU	46948	CUMULUS LICENSING LLC	75.97
25	WMXT	51420	CUMULUS LICENSING LLC	48.07
26	WQPD	11653	CUMULUS LICENSING LLC	3.68
27	WSYN	46964	CUMULUS LICENSING LLC	90.4
28	WWFN-FM	21745	CUMULUS LICENSING LLC	48.07
29	WYNN-FM	22049	CUMULUS LICENSING LLC	27.12
30	WFVL	41311	EDUCATIONAL MEDIA FOUNDATION	57.63
31	WCLN-FM	60881	GRANDER VISION MEDIA, LLC	82.67
32	WJSG	29672	JACKSON BROADCASTING COMPANY	51.85
33	WVSZ	14911	OUR THREE SONS BROADCASTING, LLP	62.51
34	WLGI	38505	REGIONAL BAHAI COUNCIL OF THE SOUTHEASTERN STATES	74.64
35	WEBK	175269	RICHBURG EDUCATIONAL BROADCASTERS, INC.	36.63
36	WHMC-FM	60998	SOUTH CAROLINA EDUCATIONAL TV COMMISSION	62.48
37	WRJA-FM	60974	SOUTH CAROLINA EDUCATIONAL TV COMMISSION	83.79
38	WSTS	53608	TRUTH BROADCASTING CORPORATION	58.86

Appendix A.

Maps of Interim Contour Overlap Radio “Markets” and Counts of Stations

Florence, SC Market 3 Count

Stations in Florence, SC Market 3				
Count	Call Sign	Facility_id	Licensee	Distance_km
1	WDLI	85507	AMERICAN FAMILY ASSOCIATION	72.08
2	WGTR	3118	AMFM RADIO LICENSES, L.L.C., AS DEBTOR IN POSSESSION	31.35
3	WWXM	12181	AMFM RADIO LICENSES, L.L.C., AS DEBTOR IN POSSESSION	31.35
4	WEGX	16936	AMFM RADIO LICENSES, L.L.C., AS DEBTOR IN POSSESSION	62.03
5	WYNA	24932	AMFM RADIO LICENSES, L.L.C., AS DEBTOR IN POSSESSION	22.27
6	WRXZ	66138	AMFM RADIO LICENSES, L.L.C., AS DEBTOR IN POSSESSION	7.74
7	WLPB	9083	AUGUSTA RADIO FELLOWSHIP INSTITUTE, INC.	65.97
8	WGHJ	78329	AUGUSTA RADIO FELLOWSHIP INSTITUTE	48.93
9	WBLA	59467	BALDWIN BRANCH MISSIONARY BAPTIST CHURCH	90.24
10	WLSC	29541	BANANA JACK MURPHY PRODUCTIONS, LLC	20.9
11	WLPS-FM	91947	BILLY RAY LOCKLEAR EVANGELISTIC ASSOCIATION	92.04
12	WYEZ	34901	BYRNE ACQUISITION GROUP, LLC	40.97
13	WGTN-FM	23898	BYRNE ACQUISITION GROUP, LLC	67.46
14	WEZV	49986	BYRNE ACQUISITION GROUP, LLC	26.66
15	WVCO	57036	CAROLINA BEACH MUSIC, LLC	25.21
16	WJXY	41499	COLONIAL MEDIA AND ENTERTAINMENT, LLC	20.76
17	WXJY	69835	COLONIAL RADIO GROUP, INC.	72.66
18	WMIR	17485	COLONIAL RADIO GROUP, INC.	13.29
19	WNMB	49985	COLONIAL RADIO GROUP, INC.	22.69
20	WZCO	175138	COLUMBUS COUNTY SCHOOLS	78.32
21	WPDT	66643	COMMUNITY BROADCASTERS, LLC	77.36
22	WWKT-FM	15836	COMMUNITY BROADCASTERS, LLC	92.01
23	WSIM	55269	COMMUNITY BROADCASTERS, LLC	87.42
24	WFRK	183329	COMMUNITY BROADCASTERS, LLC	79.1
25	WHYM	24149	COMMUNITY BROADCASTERS, LLC	67.92
26	WOLH	73400	COMMUNITY BROADCASTERS, LLC	79.1
27	WWFN-FM	21745	CUMULUS LICENSING LLC	75.3
28	WMXT	51420	CUMULUS LICENSING LLC	49.96
29	WLFF	63932	CUMULUS LICENSING LLC	31.84
30	WDAI	59490	CUMULUS LICENSING LLC	83.46
31	WYNN-FM	22049	CUMULUS LICENSING LLC	78.69
32	WQPD	11653	CUMULUS LICENSING LLC	77.24
33	WCMG	72929	CUMULUS LICENSING LLC	15.34
34	WSYN	46964	CUMULUS LICENSING LLC	15.34
35	WSEA	3221	CUMULUS LICENSING LLC	87.35
36	WMNX	8584	CUMULUS LICENSING LLC	87.35
37	WGNI	8581	CUMULUS LICENSING LLC	8.01
38	WRWM	17484	CUMULUS LICENSING LLC	83.46
39	WYNN	22048	CUMULUS LICENSING LLC	54.83
40	WENC	26000	DHA COMMUNICATIONS, INC.	31.84
41	WYAV	36947	DICK BROADCASTING COMPANY, INC. OF TENNESSEE	31.84
42	WKZQ-FM	13890	DICK BROADCASTING COMPANY, INC. OF TENNESSEE	31.84
43	WMYB	27265	DICK BROADCASTING COMPANY, INC. OF TENNESSEE	19.8
44	WRNN-FM	53949	DICK BROADCASTING COMPANY, INC. OF TENNESSEE	21.57
45	WWHK	24775	DICK BROADCASTING COMPANY, INC. OF TENNESSEE	

Appendix A.

Maps of Interim Contour Overlap Radio “Markets” and Counts of Stations

Florence, SC Market 4 Count

Stations in Florence, SC Market 4				
Count	Call Sign	Facility_id	Licensee	Distance_km
1	WRZE	3121	AMFM RADIO LICENSES, L.L.C., AS DEBTOR IN POSSESSION	0
2	WLJI	63707	COMMUNITY BROADCASTERS, LLC	34.65
3	WPDT	66643	COMMUNITY BROADCASTERS, LLC	24.37
4	WWKT-FM	15836	COMMUNITY BROADCASTERS, LLC	19.71
5	WDKD	15835	COMMUNITY BROADCASTERS, LLC	14.65
6	WHYM	24149	COMMUNITY BROADCASTERS, LLC	26.44
7	WWFN-FM	21745	CUMULUS LICENSING LLC	31.68
8	WMXT	51420	CUMULUS LICENSING LLC	31.68
9	WYMB	11652	CUMULUS LICENSING LLC	28.19
10	WALD	27463	GLORY COMMUNICATIONS, INC.	34.7
11	WTUA	23895	PRAISE COMMUNICATIONS, INC	26.88
12	WRJA-FM	60974	SOUTH CAROLINA EDUCATIONAL TV COMMISSION	32.59

Appendix A.

Maps of Interim Contour Overlap Radio “Markets” and Counts of Stations

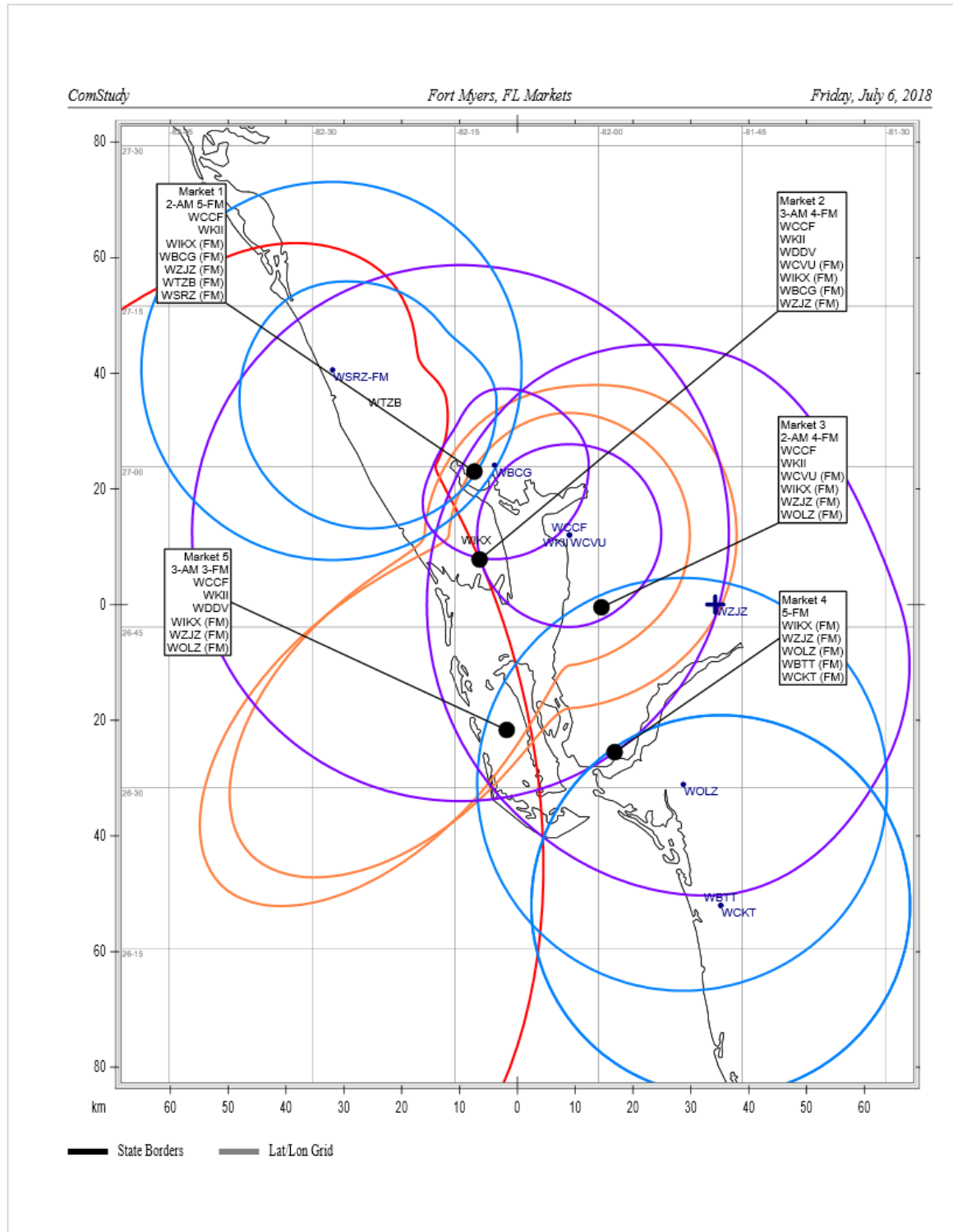
Florence, SC Market 5 Count

Stations in Florence, SC Market 5				
Count	Call Sign	Facility_id	Licensee	Distance_km
1	WWDM	58398	ALPHA MEDIA LICENSEE LLC	84.72
2	WDLI	85507	AMERICAN FAMILY ASSOCIATION	29.13
3	WWRK	3112	AMFM RADIO LICENSES, L.L.C., AS DEBTOR IN POSSESSION	11.07
4	WZTF	3115	AMFM RADIO LICENSES, L.L.C., AS DEBTOR IN POSSESSION	13.87
5	WDAR-FM	3120	AMFM RADIO LICENSES, L.L.C., AS DEBTOR IN POSSESSION	22.92
6	WEGX	16936	AMFM RADIO LICENSES, L.L.C., AS DEBTOR IN POSSESSION	48.63
7	WLPG	9083	AUGUSTA RADIO FELLOWSHIP INSTITUTE, INC.	11.07
8	WGHJ	78329	AUGUSTA RADIO FELLOWSHIP INSTITUTE	90.64
9	WLPS-FM	91947	BILLY RAY LOCKLEAR EVANGELISTIC ASSOCIATION	87.35
10	WMIR	17485	COLONIAL RADIO GROUP, INC.	89.64
11	WWBD	29140	COMMUNITY BROADCASTERS, LLC	42.13
12	WPDT	66643	COMMUNITY BROADCASTERS, LLC	25.17
13	WWKT-FM	15836	COMMUNITY BROADCASTERS, LLC	33.32
14	WSIM	55269	COMMUNITY BROADCASTERS, LLC	11.62
15	WFRK	183329	COMMUNITY BROADCASTERS, LLC	10.79
16	WBZF	26327	CUMULUS LICENSING LLC	47.4
17	WWFN-FM	21745	CUMULUS LICENSING LLC	17.88
18	WMXT	51420	CUMULUS LICENSING LLC	17.88
19	WYNN-FM	22049	CUMULUS LICENSING LLC	9.94
20	WQPD	11653	CUMULUS LICENSING LLC	32.85
21	WCMG	72929	CUMULUS LICENSING LLC	42.19
22	WSYN	46964	CUMULUS LICENSING LLC	91.01
23	WYAV	36947	DICK BROADCASTING COMPANY, INC. OF TENNESSEE	89.92
24	WMYB	27265	DICK BROADCASTING COMPANY, INC. OF TENNESSEE	89.92
25	WFVL	41311	EDUCATIONAL MEDIA FOUNDATION	86.61
26	WJSG	29672	JACKSON BROADCASTING COMPANY	75.12
27	WLGI	38505	REGIONAL BAHAI COUNCIL OF THE SOUTHEASTERN STATES	61.39
28	WEBK	175269	RICHBURG EDUCATIONAL BROADCASTERS, INC.	46.43
29	WRJA-FM	60974	SOUTH CAROLINA EDUCATIONAL TV COMMISSION	54.16
30	WHMC-FM	60998	SOUTH CAROLINA EDUCATIONAL TV COMMISSION	64.38
31	WSTS	53608	TRUTH BROADCASTING CORPORATION	77.94

Appendix A.

Maps of Interim Contour Overlap Radio “Markets” and Counts of Stations

Fort Myers, FL Markets



Appendix A.

Maps of Interim Contour Overlap Radio “Markets” and Counts of Stations

Fort Myers, FL Market 1 Count

Stations in Fort Myers, FL Market 1				
Count	Call Sign	Facility_id	Licensee	Distance_km
1	WJYO	67215	AIRWAVES FOR JESUS, INC.	65.22
2	WLLD	51987	BEASLEY MEDIA GROUP LICENSES, LLC	76.22
3	WRXK-FM	73976	BEASLEY MEDIA GROUP LICENSES, LLC	86.19
4	WWCN	74286	BEASLEY MEDIA GROUP LICENSES, LLC	62.94
5	WXKB	73933	BEASLEY MEDIA GROUP LICENSES, LLC	86.19
6	WJPT	74080	BEASLEY MEDIA GROUP LICENSES, LLC	62.94
7	WJBX	4437	BEASLEY MEDIA GROUP LICENSES, LLC	44.18
8	WBRD	63985	BIRACH BROADCASTING CORPORATION	70.57
9	WMYE	174244	CALL COMMUNICATIONS GROUP, INC.	47.97
10	WBCG	82071	CC LICENSES, LLC, AS DEBTOR IN POSSESSION	4
11	WCCF	28897	CITICASTERS LICENSES, INC., AS DEBTOR IN POSSESSION	20.07
12	WIKX	28899	CITICASTERS LICENSES, INC., AS DEBTOR IN POSSESSION	10.82
13	WSRZ-FM	48673	CITICASTERS LICENSES, INC., AS DEBTOR IN POSSESSION	29.89
14	WTZB	59127	CITICASTERS LICENSES, INC., AS DEBTOR IN POSSESSION	21.76
15	WKII	35214	CLEAR CHAN. B/CASTING LICENSES, INC.,AS DEBTOR IN POSSESSION	20.07
16	WZJZ	35213	CLEAR CHAN. B/CASTING LICENSES, INC.,AS DEBTOR IN POSSESSION	47.96
17	WHPT	51986	COX RADIO, INC.	46.19
18	WWRM	74200	COX RADIO, INC.	91.74
19	WPOI	66013	COX RADIO, INC.	91.74
20	WDLV	64256	EDUCATIONAL MEDIA FOUNDATION	86.21
21	WFLN	72688	FIORINI BROADCASTING LLC	44.48
22	WENG	47073	FIORINI BROADCASTING, LLC	10.49
23	WSRQ	27663	FLORIDA TALK RADIO, LLC	45.79
24	WINK-FM	22094	FORT MYERS BROADCASTING COMPANY	50.14
25	WTLQ-FM	28901	FORT MYERS BROADCASTING COMPANY	62.94
26	WAXA	48329	FORT MYERS BROADCASTING COMPANY	35.32
27	WZKO	39798	GENESIS MULTIMEDIA GROUP, LLC	55.44
28	WMYR	56984	IMMACULATE HEART MEDIA, INC.	54.71
29	WBIY	86109	OSCAR AGUERO MINISTRY, INC.	77.47
30	WVIJ	53029	PORT CHARLOTTE EDUCATIONAL BROADCASTING FOUNDATION	15.23
31	WJIS	54857	RADIO TRAINING NETWORK, INC.	23.15
32	WWCL	50233	RADIO VISION CRISTIANA MANAGEMENT	78.68
33	WJGO	25568	REDA BROADCASTING CORP. OF NEVADA	62.94
34	WWGR	56985	REDA BROADCASTING CORPORATION OF NEVADA	86.19
35	WLSS	59126	SALEM COMMUNICATIONS HOLDING CORPORATION	43.35
36	WZSP	85759	SOLMART MEDIA, LLC	34.25
37	WTMY	51440	SOLMART MEDIA, LLC	51.76
38	WXNX	66223	SUN BROADCASTING INC	65.14
39	WFSX	2882	SUN BROADCASTING INC	56.2
40	WFSX-FM	50321	SUN BROADCASTING, INC.	86.37
41	WARO	66224	SUN BROADCASTING, INC.	88.1
42	WFFY	58276	SUN BROADCASTING, INC.	65.24
43	WSEB	63899	SUNCOAST EDUCATIONAL BROADCASTING CORP.	16.25
44	WGCU-FM	69042	THE FLORIDA GULF COAST UNIVERSITY BOARD OF TRUSTEES	49.57
45	WKZM	11037	THE MOODY BIBLE INSTITUTE OF CHICAGO	40.65
46	WSOR	61506	THE MOODY BIBLE INSTITUTE OF CHICAGO	88.18
47	WSMR	64255	UNIVERSITY OF SOUTH FLORIDA BOARD OF TRUSTEES	29.89

Appendix A.

Maps of Interim Contour Overlap Radio “Markets” and Counts of Stations

Fort Myers, FL Market 2 Count

Stations in Fort Myers, FL Market 2				
Count	Call Sign	Facility_id	Licensee	Distance_km
1	WJYO	67215	AIRWAVES FOR JESUS, INC.	52.3
2	WLLD	51987	BEASLEY MEDIA GROUP LICENSES, LLC	91.31
3	WRXK-FM	73976	BEASLEY MEDIA GROUP LICENSES, LLC	74.65
4	WWCN	74286	BEASLEY MEDIA GROUP LICENSES, LLC	49.03
5	WKKB	73933	BEASLEY MEDIA GROUP LICENSES, LLC	74.65
6	WJPT	74080	BEASLEY MEDIA GROUP LICENSES, LLC	49.03
7	WJBX	4437	BEASLEY MEDIA GROUP LICENSES, LLC	36.76
8	WMYE	174244	CALL COMMUNICATIONS GROUP, INC.	41.5
9	WBCG	82071	CC LICENSES, LLC, AS DEBTOR IN POSSESSION	16.69
10	WCCF	28897	CITICASTERS LICENSES, INC., AS DEBTOR IN POSSESSION	16.12
11	WIKX	28899	CITICASTERS LICENSES, INC., AS DEBTOR IN POSSESSION	5.83
12	WCVU	71594	CITICASTERS LICENSES, INC., AS DEBTOR IN POSSESSION	16.13
13	WDDV	3060	CITICASTERS LICENSES, INC., AS DEBTOR IN POSSESSION	33.81
14	WKII	35214	CLEAR CHAN. B/CASTING LICENSES, INC.,AS DEBTOR IN POSSESSION	16.12
15	WJIZ	35213	CLEAR CHAN. B/CASTING LICENSES, INC.,AS DEBTOR IN POSSESSION	41.49
16	WHPT	51986	COX RADIO, INC.	61.62
17	WDLV	64256	EDUCATIONAL MEDIA FOUNDATION	74.66
18	WFLN	72688	FIORINI BROADCASTING LLC	54.1
19	WENG	47073	FIORINI BROADCASTING, LLC	17.41
20	WSRQ	27663	FLORIDA TALK RADIO, LLC	59.54
21	WINK-FM	22094	FORT MYERS BROADCASTING COMPANY	44.47
22	WTLQ-FM	28901	FORT MYERS BROADCASTING COMPANY	49.03
23	WAXA	48329	FORT MYERS BROADCASTING COMPANY	22.2
24	WNPL	160167	FORT MYERS BROADCASTING COMPANY	84.64
25	WZKO	39798	GENESIS MULTIMEDIA GROUP, LLC	44.28
26	WAFZ	25811	GLADES MEDIA COMPANY LLP	91.67
27	WMYR	56984	IMMACULATE HEART MEDIA, INC.	43.32
28	WBIY	86109	OSCAR AGUERO MINISTRY, INC.	71.65
29	WVIJ	53029	PORT CHARLOTTE EDUCATIONAL BROADCASTING FOUNDATION	19.71
30	WJIS	54857	RADIO TRAINING NETWORK, INC.	36
31	WWCL	50233	RADIO VISION CRISTIANA MANAGEMENT	70.19
32	WJGO	25568	RENDA BROADCASTING CORP. OF NEVADA	49.03
33	WWGR	56985	RENDA BROADCASTING CORPORATION OF NEVADA	74.65
34	WLSS	59126	SALEM COMMUNICATIONS HOLDING CORPORATION	58.28
35	WZSP	85759	SOLMART MEDIA, LLC	44.62
36	WTMY	51440	SOLMART MEDIA, LLC	64.7
37	WXNX	66223	SUN BROADCASTING INC	52.2
38	WFSX	2882	SUN BROADCASTING INC	45.18
39	WNOG	51333	SUN BROADCASTING INC	84.64
40	WFSX-FM	50321	SUN BROADCASTING, INC.	72.69
41	WARO	66224	SUN BROADCASTING, INC.	75.14
42	WFFY	58276	SUN BROADCASTING, INC.	52.31
43	WSEB	63899	SUNCOAST EDUCATIONAL BROADCASTING CORP.	9.16
44	WGCU-FM	69042	THE FLORIDA GULF COAST UNIVERSITY BOARD OF TRUSTEES	44.39
45	WKZM	11037	THE MOODY BIBLE INSTITUTE OF CHICAGO	54.08
46	WSOR	61506	THE MOODY BIBLE INSTITUTE OF CHICAGO	75.25
47	WSMR	64255	UNIVERSITY OF SOUTH FLORIDA BOARD OF TRUSTEES	41.69

Appendix A.

Maps of Interim Contour Overlap Radio “Markets” and Counts of Stations

Fort Myers, FL Market 3 Count

Stations in Fort Myers, FL Market 3					
Count	Call Sign	Facility_id	Licensee		Distance_km
1	WJYO	67215	AIRWAVES FOR JESUS, INC.		33.76
2	WAVV	1154	ALPINE BROADCASTING CORPORATION		78.47
3	WRXK-FM	73976	BEASLEY MEDIA GROUP LICENSES, LLC		53.9
4	WWCN	74286	BEASLEY MEDIA GROUP LICENSES, LLC		33.14
5	WXKB	73933	BEASLEY MEDIA GROUP LICENSES, LLC		53.9
6	WJPT	74080	BEASLEY MEDIA GROUP LICENSES, LLC		33.14
7	WJBX	4437	BEASLEY MEDIA GROUP LICENSES, LLC		14.87
8	WMYE	174244	CALL COMMUNICATIONS GROUP, INC.		19.96
9	WCCF	28897	CITICASTERS LICENSES, INC., AS DEBTOR IN POSSESSION		13.61
10	WIKX	28899	CITICASTERS LICENSES, INC., AS DEBTOR IN POSSESSION		27.43
11	WCVU	71594	CITICASTERS LICENSES, INC., AS DEBTOR IN POSSESSION		13.63
12	WKII	35214	CLEAR CHAN. B/CASTING LICENSES, INC.,AS DEBTOR IN POSSESSION		13.61
13	WZJZ	35213	CLEAR CHAN. B/CASTING LICENSES, INC.,AS DEBTOR IN POSSESSION		19.95
14	WOLZ	13898	CLEAR CHAN. B/CASTING LICENSES, INC.,AS DEBTOR IN POSSESSION		33.76
15	WHPT	51986	COX RADIO, INC.		73.94
16	WDLV	64256	EDUCATIONAL MEDIA FOUNDATION		53.92
17	WFLN	72688	FIORINI BROADCASTING LLC		51.52
18	WENG	47073	FIORINI BROADCASTING, LLC		38.68
19	WSRQ	27663	FLORIDA TALK RADIO, LLC		77.99
20	WINK-FM	22094	FORT MYERS BROADCASTING COMPANY		23.33
21	WTLQ-FM	28901	FORT MYERS BROADCASTING COMPANY		33.14
22	WAXA	48329	FORT MYERS BROADCASTING COMPANY		8.82
23	WNPL	160167	FORT MYERS BROADCASTING COMPANY		66.24
24	WZKO	39798	GENESIS MULTIMEDIA GROUP, LLC		23.15
25	WAFZ	25811	GLADES MEDIA COMPANY LLP		69.86
26	WMYR	56984	IMMACULATE HEART MEDIA, INC.		22.46
27	WBIY	86109	OSCAR AGUERO MINISTRY, INC.		49.73
28	WVIJ	53029	PORT CHARLOTTE EDUCATIONAL BROADCASTING FOUNDATION		23.2
29	WJIS	54857	RADIO TRAINING NETWORK, INC.		55.39
30	WWCL	50233	RADIO VISION CRISTIANA MANAGEMENT		47.84
31	WJGO	25568	RENDA BROADCASTING CORP. OF NEVADA		33.14
32	WSGL	63357	RENDA BROADCASTING CORPORATION OF NEVADA		77.52
33	WWGR	56985	RENDA BROADCASTING CORPORATION OF NEVADA		53.9
34	WLSS	59126	SALEM COMMUNICATIONS HOLDING CORPORATION		74.35
35	WZSP	85759	SOLMART MEDIA, LLC		44.9
36	WTMY	51440	SOLMART MEDIA, LLC		84.05
37	WXNX	66223	SUN BROADCASTING INC		33.7
38	WFSX	2882	SUN BROADCASTING INC		23.91
39	WNOG	51333	SUN BROADCASTING INC		66.24
40	WFSX-FM	50321	SUN BROADCASTING, INC.		55.47
41	WARO	66224	SUN BROADCASTING, INC.		56.35
42	WFFY	58276	SUN BROADCASTING, INC.		33.77
43	WSEB	63899	SUNCOAST EDUCATIONAL BROADCASTING CORP.		31.34
44	WGPU-FM	69042	THE FLORIDA GULF COAST UNIVERSITY BOARD OF TRUSTEES		23.64
45	WKZM	11037	THE MOODY BIBLE INSTITUTE OF CHICAGO		72.9
46	WSOR	61506	THE MOODY BIBLE INSTITUTE OF CHICAGO		56.41
47	WSMR	64255	UNIVERSITY OF SOUTH FLORIDA BOARD OF TRUSTEES		61.92
48	WAYJ	59831	WAY MEDIA, INC.		79.62

Appendix A.

Maps of Interim Contour Overlap Radio “Markets” and Counts of Stations

Fort Myers, FL Market 4 Count

Stations in Fort Myers, FL Market 4				
Count	Call Sign	Facility_id	Licensee	Distance_km
1	WJYO	67215	AIRWAVES FOR JESUS, INC.	13.2
2	WAVV	1154	ALPINE BROADCASTING CORPORATION	57.32
3	WJBX	4437	BEASLEY MEDIA GROUP LICENSES, LLC	27.14
4	WJPT	74080	BEASLEY MEDIA GROUP LICENSES, LLC	8.74
5	WRXK-FM	73976	BEASLEY MEDIA GROUP LICENSES, LLC	37.14
6	WWCN	74286	BEASLEY MEDIA GROUP LICENSES, LLC	8.74
7	WXXB	73933	BEASLEY MEDIA GROUP LICENSES, LLC	37.14
8	WMYE	174244	CALL COMMUNICATIONS GROUP, INC.	30.75
9	WIKX	28899	CITICASTERS LICENSES, INC., AS DEBTOR IN POSSESSION	46.18
10	WBT	55756	CLEAR CHAN. B/CASTING LICENSES, INC.,AS DEBTOR IN POSSESSION	32.37
11	WCKT	55755	CLEAR CHAN. B/CASTING LICENSES, INC.,AS DEBTOR IN POSSESSION	32.37
12	WOLZ	13898	CLEAR CHAN. B/CASTING LICENSES, INC.,AS DEBTOR IN POSSESSION	13.2
13	WZJZ	35213	CLEAR CHAN. B/CASTING LICENSES, INC.,AS DEBTOR IN POSSESSION	30.73
14	WDLV	64256	EDUCATIONAL MEDIA FOUNDATION	37.15
15	WFLN	72688	FIORINI BROADCASTING LLC	75.28
16	WENG	47073	FIORINI BROADCASTING, LLC	57.68
17	WAXA	48329	FORT MYERS BROADCASTING COMPANY	18.96
18	WINK-FM	22094	FORT MYERS BROADCASTING COMPANY	34.01
19	WNPL	160167	FORT MYERS BROADCASTING COMPANY	44.42
20	WTLQ-FM	28901	FORT MYERS BROADCASTING COMPANY	8.74
21	WZKO	39798	GENESIS MULTIMEDIA GROUP, LLC	15.02
22	WAFZ	25811	GLADES MEDIA COMPANY LLP	56.42
23	WCNZ	86909	IMMACULATE HEART MEDIA, INC.	71.56
24	WMYR	56984	IMMACULATE HEART MEDIA, INC.	13.74
25	WVOI	13980	IMMACULATE HEART MEDIA, INC.	71.56
26	WBIY	86109	OSCAR AGUERO MINISTRY, INC.	50.33
27	WVIJ	53029	PORT CHARLOTTE EDUCATIONAL BROADCASTING FOUNDATION	47.87
28	WJIS	54857	RADIO TRAINING NETWORK, INC.	76.28
29	WWCL	50233	RADIO VISION CRISTIANA MANAGEMENT	41.4
30	WGUF	28903	REDA BROADCASTING CORP. OF NEVADA	66.94
31	WJGO	25568	REDA BROADCASTING CORP. OF NEVADA	8.74
32	WSGL	63357	REDA BROADCASTING CORPORATION OF NEVADA	53.84
33	WWGR	56985	REDA BROADCASTING CORPORATION OF NEVADA	37.14
34	WZSP	85759	SOLMART MEDIA, LLC	69.47
35	WFSX	2882	SUN BROADCASTING INC	15.87
36	WNOG	51333	SUN BROADCASTING INC	44.42
37	WXNX	66223	SUN BROADCASTING INC	13.07
38	WARO	66224	SUN BROADCASTING, INC.	35.19
39	WFFY	58276	SUN BROADCASTING, INC.	13.22
40	WFSX-FM	50321	SUN BROADCASTING, INC.	32.34
41	WSEB	63899	SUNCOAST EDUCATIONAL BROADCASTING CORP.	47.01
42	WGCU-FM	69042	THE FLORIDA GULF COAST UNIVERSITY BOARD OF TRUSTEES	35.39
43	WMKO	69378	THE FLORIDA GULF COAST UNIVERSITY BOARD OF TRUSTEES	61.96
44	WSOR	61506	THE MOODY BIBLE INSTITUTE OF CHICAGO	35.33
45	WSMR	64255	UNIVERSITY OF SOUTH FLORIDA BOARD OF TRUSTEES	82.02
46	WAYJ	59831	WAY MEDIA, INC.	56.34

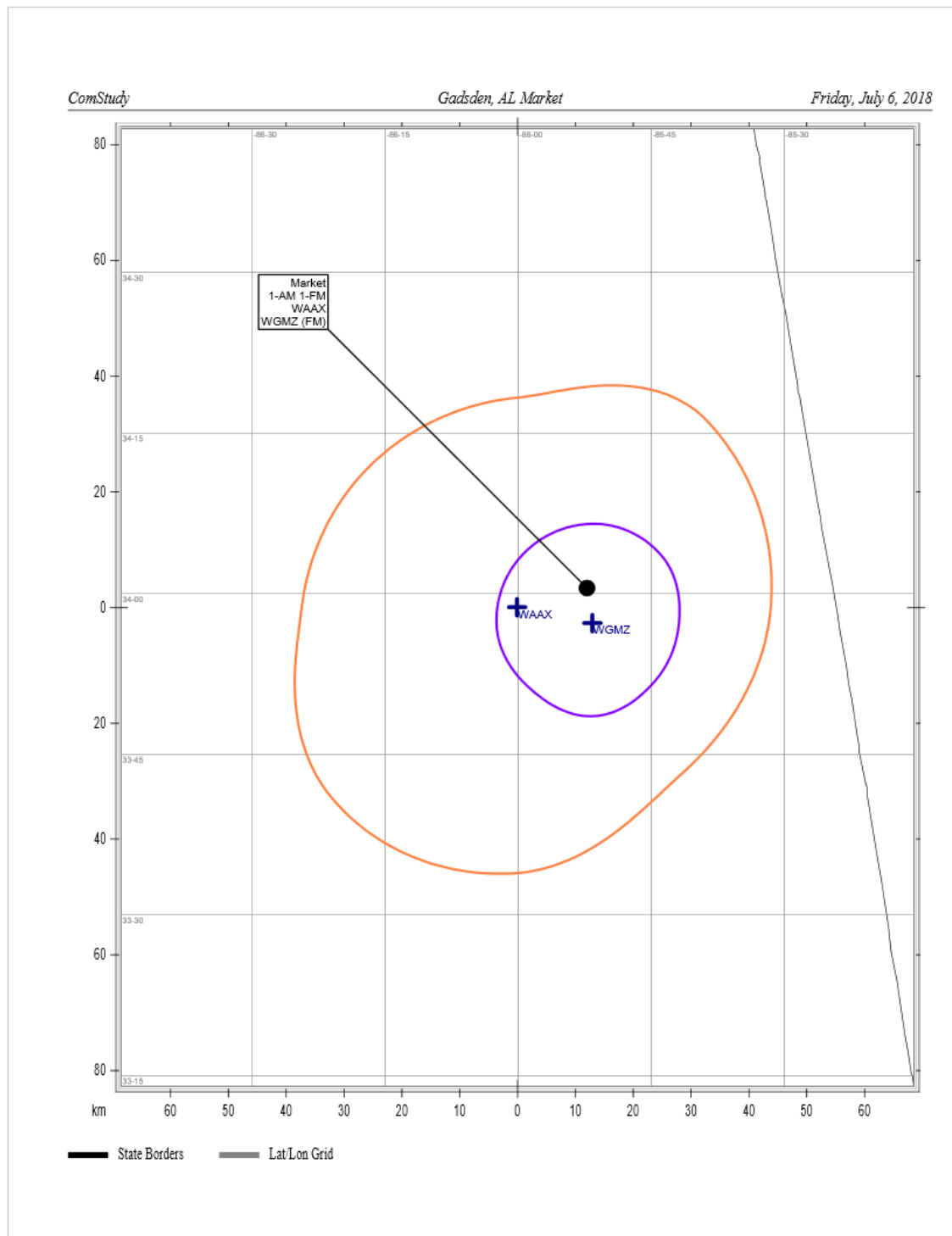
Appendix A.

Maps of Interim Contour Overlap Radio “Markets” and Counts of Stations

Fort Myers, Market 5 Count

Stations in Fort Myers, FL Market 5				
Count	Call Sign	Facility_id	Licensee	Distance_km
1	WJYO	67215	AIRWAVES FOR JESUS, INC.	33.58
2	WAVV	1154	ALPINE BROADCASTING CORPORATION	75.98
3	WRXK-FM	73976	BEASLEY MEDIA GROUP LICENSES, LLC	57.52
4	WWCN	74286	BEASLEY MEDIA GROUP LICENSES, LLC	27.49
5	WXKB	73933	BEASLEY MEDIA GROUP LICENSES, LLC	57.52
6	WJPT	74080	BEASLEY MEDIA GROUP LICENSES, LLC	27.49
7	WJBX	4437	BEASLEY MEDIA GROUP LICENSES, LLC	36.38
8	WMYE	174244	CALL COMMUNICATIONS GROUP, INC.	41.42
9	WDDV	3060	CITICASTERS LICENSES, INC., AS DEBTOR IN POSSESSION	59.06
10	WCCF	28897	CITICASTERS LICENSES, INC., AS DEBTOR IN POSSESSION	32.98
11	WIKX	28899	CITICASTERS LICENSES, INC., AS DEBTOR IN POSSESSION	32.08
12	WKII	35214	CLEAR CHAN. B/CASTING LICENSES, INC.,AS DEBTOR IN POSSESSION	32.98
13	WOLZ	13898	CLEAR CHAN. B/CASTING LICENSES, INC.,AS DEBTOR IN POSSESSION	33.58
14	WZJZ	35213	CLEAR CHAN. B/CASTING LICENSES, INC.,AS DEBTOR IN POSSESSION	41.4
15	WHPT	51986	COX RADIO, INC.	88.33
16	WDLV	64256	EDUCATIONAL MEDIA FOUNDATION	57.53
17	WFLN	72688	FIORINI BROADCASTING LLC	74.62
18	WENG	47073	FIORINI BROADCASTING, LLC	42.43
19	WSRQ	27663	FLORIDA TALK RADIO, LLC	85.16
20	WINK-FM	22094	FORT MYERS BROADCASTING COMPANY	45.08
21	WTLQ-FM	28901	FORT MYERS BROADCASTING COMPANY	27.49
22	WAXA	48329	FORT MYERS BROADCASTING COMPANY	16.31
23	WNPL	160167	FORT MYERS BROADCASTING COMPANY	62.96
24	WZKO	39798	GENESIS MULTIMEDIA GROUP, LLC	32.4
25	WAFZ	25811	GLADES MEDIA COMPANY LLP	76.86
26	WVOI	13980	IMMACULATE HEART MEDIA, INC.	87.68
27	WCNZ	86909	IMMACULATE HEART MEDIA, INC.	87.68
28	WMYR	56984	IMMACULATE HEART MEDIA, INC.	31.04
29	WBIY	86109	OSCAR AGUERO MINISTRY, INC.	67.31
30	WVIJ	53029	PORT CHARLOTTE EDUCATIONAL BROADCASTING FOUNDATION	41.69
31	WJIS	54857	RADIO TRAINING NETWORK, INC.	61.59
32	WWCL	50233	RADIO VISION CRISTIANA MANAGEMENT	60.51
33	WJGO	25568	RENDA BROADCASTING CORP. OF NEVADA	27.49
34	WSGL	63357	RENDA BROADCASTING CORPORATION OF NEVADA	70
35	WWGR	56985	RENDA BROADCASTING CORPORATION OF NEVADA	57.52
36	WLSS	59126	SALEM COMMUNICATIONS HOLDING CORPORATION	84.82
37	WZSP	85759	SOLMART MEDIA, LLC	66.63
38	WTMY	51440	SOLMART MEDIA, LLC	89.6
39	WXNX	66223	SUN BROADCASTING INC	33.44
40	WFSX	2882	SUN BROADCASTING INC	33.42
41	WNOG	51333	SUN BROADCASTING INC	62.96
42	WFSX-FM	50321	SUN BROADCASTING, INC.	50.21
43	WARO	66224	SUN BROADCASTING, INC.	54.45
44	WFFY	58276	SUN BROADCASTING, INC.	33.59
45	WSEB	63899	SUNCOAST EDUCATIONAL BROADCASTING CORP.	30.51
46	WGCU-FM	69042	THE FLORIDA GULF COAST UNIVERSITY BOARD OF TRUSTEES	45.95
47	WKZM	11037	THE MOODY BIBLE INSTITUTE OF CHICAGO	79.58

Appendix A.
Maps of Interim Contour Overlap Radio “Markets” and Counts of Stations
Gadsden, AL Market



Appendix A.

Maps of Interim Contour Overlap Radio “Markets” and Counts of Stations

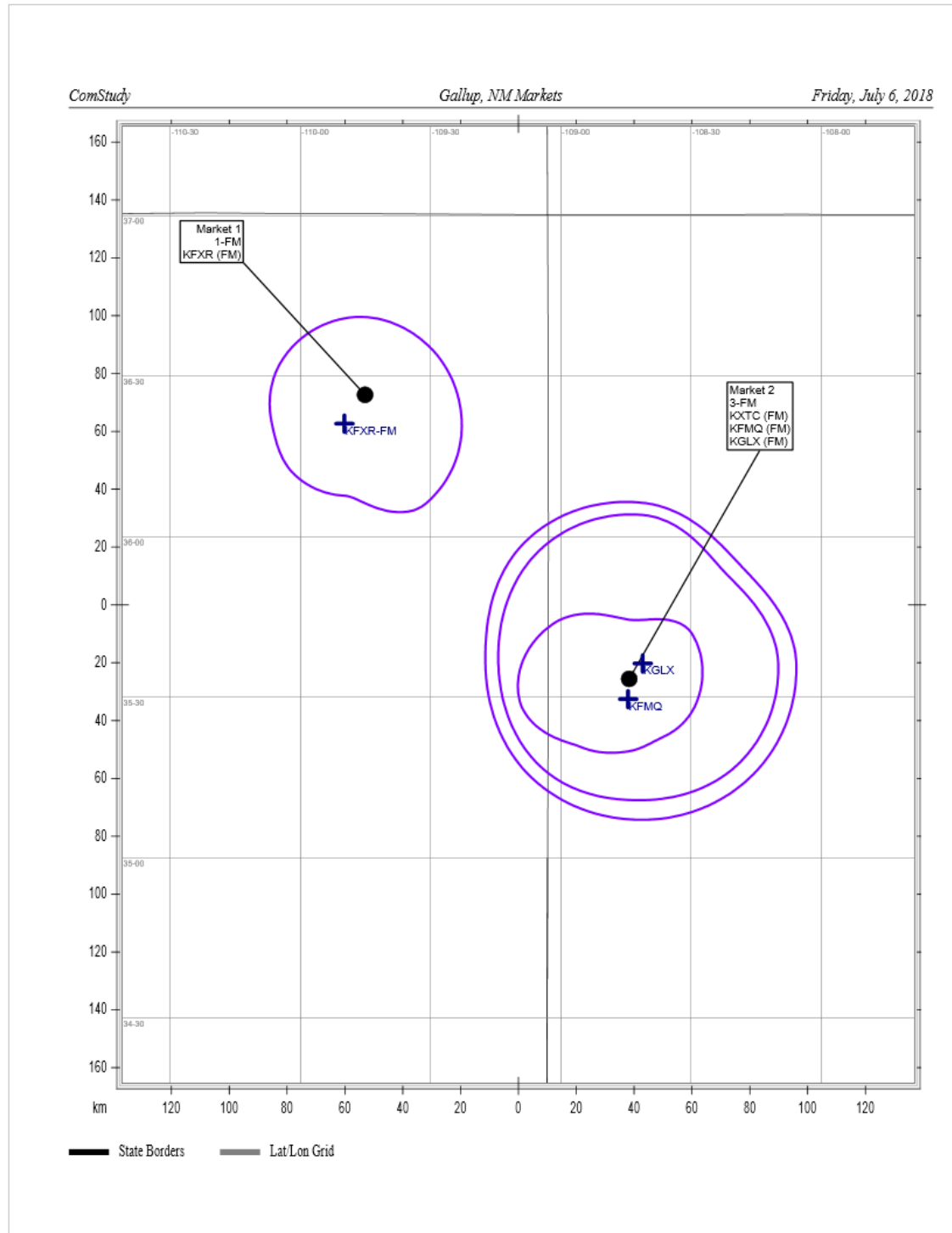
Gadsden, AL Market Count

Stations in Gadsden, AL Market				
Count	Call Sign	Facility_id	Licensee	Distance_km
1	WRHP	184996	ANNISTON SEVENTH-DAY ADVENTIST CHURCH	31.56
2	WLJS-FM	4300	BOARD OF TRUSTEES, JACKSONVILLE STATE UNIVERSITY	21.23
3	WKXX	957	BROADCAST MEDIA LLC	27.09
4	WGMZ	2465	CAPSTAR TX, LLC, AS DEBTOR IN POSSESSION	4.94
5	WSGN	23002	GADSDEN STATE COMMUNITY COLLEGE	16.56
6	WTWX-FM	25674	GUNTERSVILLE BROADCASTING COMPANY, INC.	54.24
7	WJCK	28334	IMMANUEL BROADCASTING NETWORK, INC.	21.23
8	WQOH-FM	174604	LA PROMESA FOUNDATION	34.69
9	WQSB	58945	SAND MOUNTAIN BROADCASTING SERVICE, INC.	25.63
10	WTDR-FM	29722	THE JEFF BECK BROADCASTING GROUP, LLC	52.25
11	WTBB	82705	TRINITY CHRISTIAN ACADEMY	17.87
12	WTBJ	68099	TRINITY CHRISTIAN ACADEMY	52.87
13	WAYU	173825	WAY MEDIA, INC	27.95
14	WKLS	10701	WILLIAMS COMMUNICATIONS, INC.	16.06
15	WHMA-FM	52320	WILLIAMS COMMUNICATIONS, INC.	36.29
16	WVOK-FM	73609	WOODARD BROADCASTING CO., INC.	36.98
17	WGRW	79043	WORD WORKS, INC.	19.68

Appendix A.

Maps of Interim Contour Overlap Radio “Markets” and Counts of Stations

Gallup, NM Markets



Appendix A.

Maps of Interim Contour Overlap Radio “Markets” and Counts of Stations

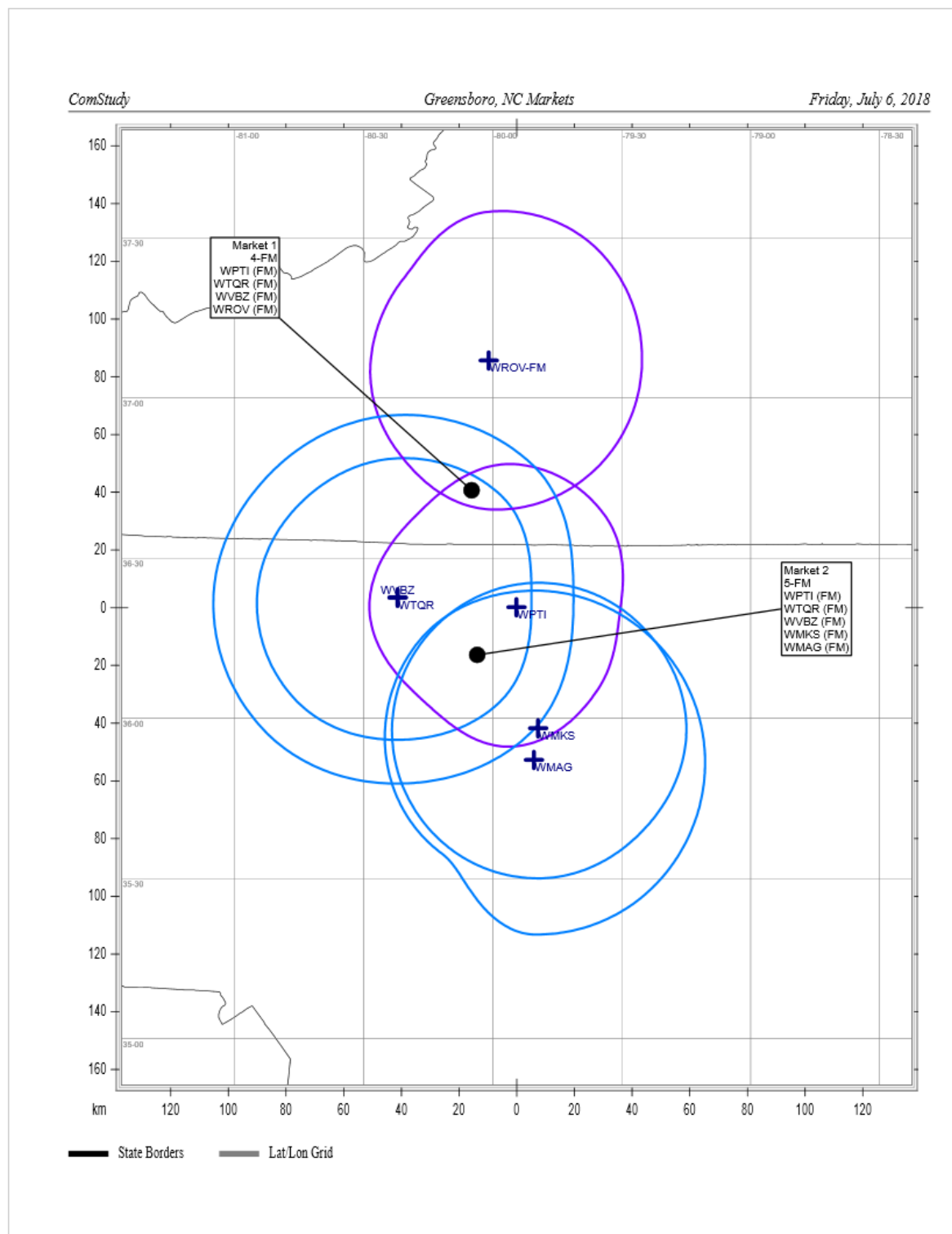
Gallup, NM Market 2 Count

Stations in Gallup, NM Market 2				
Count	Call Sign	Facility_id	Licensee	Distance_km
1	KNIZ	174368	AVAILABLE MEDIA, INC.	2.69
2	KGGA	94220	BOARD OF EDUCATION OF THE CITY OF ALBUQUERQUE, NM	5.16
3	KPKJ	93073	CALVARY ALBUQUERQUE, INC.	34.48
4	KFMQ	40806	CLEAR CHAN. B/CASTING LICENSES, INC.,AS DEBTOR IN POSSESSION	0.5
5	KGLX	60596	CLEAR CHAN. B/CASTING LICENSES, INC.,AS DEBTOR IN POSSESSION	13.06
6	KXTC	74310	CLEAR CHAN. B/CASTING LICENSES, INC.,AS DEBTOR IN POSSESSION	13.16
7	KLLU	94212	EDUCATIONAL MEDIA FOUNDATION	13.1
8	KGLP	23052	GALLUP PUBLIC RADIO	13.16
9	KXXQ	17161	IMMACULATE HEART MEDIA, INC.	45.17
10	KXXI	35029	MILLENNIUM MEDIA, INC.	13.05
11	KYAT	35028	MILLENNIUM MEDIA, INC.	13.05
12	KYVA-FM	61902	MILLENNIUM MEDIA, INC.	13.05
13	KCZY	190714	NAVAJO TECHNICAL UNIVERSITY	57.57
14	KTDB	55010	RAMAH NAVAJO SCHOOL BOARD, INC.	65.11
15	KTNN-FM	191366	THE NAVAJO NATION	46.23
16	KWRK	66147	THE NAVAJO NATION	34.48
17	KWIM	71795	WESTERN INDIAN MINISTRIES, INC.	32.24

Appendix A.

Maps of Interim Contour Overlap Radio “Markets” and Counts of Stations

Greensboro, NC Markets



Appendix A.

Maps of Interim Contour Overlap Radio “Markets” and Counts of Stations

Greensboro, NC Market 1 Count

Stations in Greensboro, NC Market 1				
Count	Call Sign	Facility_id	Licensee	Distance_km
1	WSFF	41635	ALOHA STATION TRUST, LLC	65.64
2	WHPE-FM	5164	BIBLE BROADCASTING NETWORK, INC.	86.37
3	WBRF	5986	BLUE RIDGE RADIO, INC.	68.49
4	WROV-FM	37747	CAPSTAR TX, LLC, AS DEBTOR IN POSSESSION	46.88
5	WGIW	173644	CHURCH PLANTERS OF AMERICA	58.17
6	WOPR	173562	CHURCH PLANTERS OF AMERICA	46.34
7	WJHW	173612	CHURCH PLANTERS OF AMERICA	24.54
8	WVBZ	501	CLEAR CHAN. B/CASTING LICENSES, INC.,AS DEBTOR IN POSSESSION	44.12
9	WPTI	55754	CLEAR CHAN. B/CASTING LICENSES, INC.,AS DEBTOR IN POSSESSION	41.73
10	WTQR	58392	CLEAR CHAN. B/CASTING LICENSES, INC.,AS DEBTOR IN POSSESSION	44.12
11	WBRW	5795	CUMULUS LICENSING LLC	65.19
12	WPSK-FM	48621	CUMULUS LICENSING LLC	69.86
13	WNMX	69744	CUMULUS LICENSING LLC	48.32
14	WKZL	16891	DICK BROADCASTING COMPANY, INC. OF TENNESSEE	64.97
15	WWLV	15839	EDUCATIONAL MEDIA FOUNDATION	88.69
16	WKVK	26296	EDUCATIONAL MEDIA FOUNDATION	84.65
17	WSMW	71272	ENTERCOM LICENSE, LLC	85.66
18	WQMG	47078	ENTERCOM LICENSE, LLC	85.66
19	WPAW	40752	ENTERCOM LICENSE, LLC	48.33
20	WJMH	40754	ENTERCOM LICENSE, LLC	48.33
21	WBZS	89133	GEORGE S. FLINN, JR.	55.7
22	WQFS	68233	GUILFORD COLLEGE	69
23	WRVL	37249	LIBERTY UNIVERSITY, INC.	85.17
24	WVMP	9047	LYNCHBURG RADIO GROUP, LLC	62.71
25	WVBB	54597	MEL WHEELER, INC.	68.26
26	WXLK	9692	MEL WHEELER, INC.	55.94
27	WSLQ	41112	MEL WHEELER, INC.	55.91
28	WSLC-FM	30156	MEL WHEELER, INC.	55.91
29	WNAA	47284	NC AGRICULTURAL & TECHNICAL STATE UNIVERSITY	73.57
30	WAKG	52545	PIEDMONT BROADCASTING CORPORATION	62.06
31	WOKD-FM	82092	POSITIVE ALTERNATIVE RADIO INC	62.02
32	WPIM	40508	POSITIVE ALTERNATIVE RADIO, INC	21.69
33	WXRI	53100	POSITIVE ALTERNATIVE RADIO, INC.	73.18
34	WOKG	87377	POSITIVE ALTERNATIVE RADIO, INC.	74.22
35	WRXT	70358	POSITIVE ALTERNATIVE RADIO, INC.	84.6
36	WPAR	53097	POSITIVE ALTERNATIVE RADIO, INC.	76.19
37	WBFJ-FM	67827	TRIAD FAMILY NETWORK, INC.	68.17
38	WUVT-FM	70278	VIRGINIA POLYTECHNIC INSTITUTE & STATE UNIVERSITY	65.19
39	WVTF	70338	VIRGINIA TECH FOUNDATION, INC.	56.07
40	WVVT-FM	21417	VIRGINIA TECH FOUNDATION, INC.	26.53
41	WFDD	70708	WAKE FOREST UNIVERSITY	88.69
42	WIST-FM	27123	WEAM QUALITY RADIO CORP.	81.72
43	WSNC	72969	WINSTON-SALEM STATE UNIVERSITY	68.61
44	WZBB	73340	WNLB RADIO, INC.	26.53
45	WUNW-FM	172306	WUNC PUBLIC RADIO, LLC	90.95
46	WZZI	15188	WVJT, LLC	79.68
47	WIFM-FM	20411	YADKIN VALLEY BROADCASTING CORPORATION	87.84

Appendix A.

Maps of Interim Contour Overlap Radio “Markets” and Counts of Stations

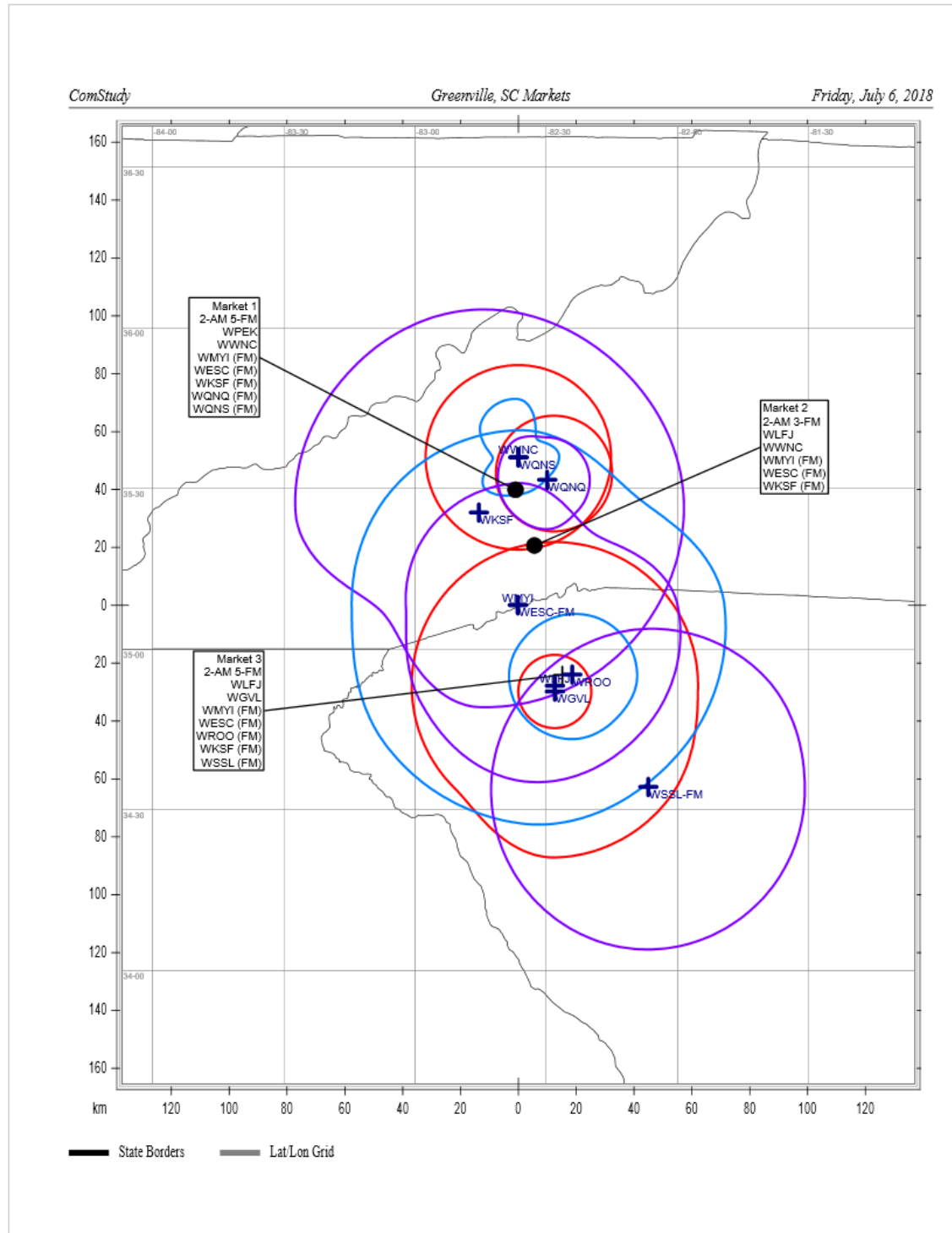
Greensboro, NC Market 2 Count

Stations in Greensboro, NC Market 2				
Count	Call Sign	Facility_id	Licensee	Distance_km
1	WYTR	172166	ATHENS CHRISTIAN RADIO, INC.	77.5
2	WPIP	41508	BEREAN CHRISTIAN SCHOOL	21.66
3	WHPE-FM	5164	BIBLE BROADCASTING NETWORK, INC.	30.84
4	WBRF	5986	BLUE RIDGE RADIO, INC.	81.46
5	WKTE	6427	BOOTH-NEWSOM BROADCASTING, INC.	32.3
6	WCBX	18887	CALVARY CHAPEL OF TWIN FALLS, INC.	57.17
7	WMAG	73258	CAPSTAR TX, LLC, AS DEBTOR IN POSSESSION	40.29
8	WMKS	74204	CAPSTAR TX, LLC, AS DEBTOR IN POSSESSION	31.58
9	WYMY	9080	CAROLINA RADIO GROUP, INC.	60.65
10	WPCM	9082	CAROLINA RADIO GROUP, INC.	50.7
11	WNCA	10664	CHATHAM BROADCASTING CO., INC. OF SILER CITY	71.69
12	WGIW	173644	CHURCH PLANTERS OF AMERICA	59.22
13	WOPR	173562	CHURCH PLANTERS OF AMERICA	27.93
14	WJHW	173612	CHURCH PLANTERS OF AMERICA	36.38
15	WVBZ	501	CLEAR CHAN. B/CASTING LICENSES, INC.,AS DEBTOR IN POSSESSION	36.09
16	WPTI	55754	CLEAR CHAN. B/CASTING LICENSES, INC.,AS DEBTOR IN POSSESSION	20.01
17	WTQR	58392	CLEAR CHAN. B/CASTING LICENSES, INC.,AS DEBTOR IN POSSESSION	36.09
18	WMFR	73257	CRESCENT MEDIA GROUP LLC	26.98
19	WSJS	58391	CRESCENT MEDIA GROUP LLC	30.47
20	WCOG	74203	CRESCENT MEDIA GROUP LLC	12.04
21	WSML	740	CRESCENT MEDIA GROUP LLC	51.17
22	WLXN	15838	DAVIDSON COUNTY BROADCASTING COMPANY, INC.	36.45
23	WKZL	16891	DICK BROADCASTING COMPANY, INC. OF TENNESSEE	11.38
24	WKRR	16892	DICK BROADCASTING COMPANY, INC. OF TENNESSEE	44.29
25	WCLW	48701	DR JERRY L CARTER D/BA/ REIDSVILE BAPTIST CHURCH	43.35
26	WWLV	15839	EDUCATIONAL MEDIA FOUNDATION	38.94
27	WKVK	26296	EDUCATIONAL MEDIA FOUNDATION	79.05
28	WSOE	19453	ELON UNIVERSITY	49.85
29	WSMW	71272	ENTERCOM LICENSE, LLC	32
30	WQMG	47078	ENTERCOM LICENSE, LLC	32
31	WPAW	40752	ENTERCOM LICENSE, LLC	12.06
32	WJMH	40754	ENTERCOM LICENSE, LLC	12.06
33	WEAL	49315	ENTERCOM LICENSE, LLC	26.4
34	WPET	71271	ENTERCOM LICENSE, LLC	26.4
35	WGSB	25036	ESTUARDO VALDEMAR RODRIGUEZ	69.9
36	WREV	41442	ESTUARDO VALDEMAR RODRIGUEZ	40.65
37	WDSL	71354	FARREN K. SHOAF	57.66
38	WBLO	54552	GHB RADIO, INC.	26.22
39	WYZD	17047	GOSPEL BROADCASTING, INC	66.46
40	WFIC	59418	GRACE MISSIONARY BAPTIST CHURCH D/B/A GRACE CHRISTIAN SCHOOL	58.35
41	WSYD	64066	GRANITE CITY BROADCASTING, INC.	60.59
42	WBAG	63782	GRAY BROADCASTING, LLC	53.36
43	WQFS	68233	GUILFORD COLLEGE	17.35
44	WGOS	56508	IGLESIA NUEVA VIDA OF HIGH POINT, INC.	31.28
45	WMPW	15501	LAKES MEDIA, LLC	72.03
46	WYSR	34353	LATINO BROADCASTING, LLC	23.87
47	WMVA	40510	MARTINSVILLE MEDIA, INC.	58.07
48	WHEE	51825	MARTINSVILLE MEDIA, INC.	55.4
49	WMYN	40794	MAYO BROADCASTING CORP.	24.47

Appendix A.

Maps of Interim Contour Overlap Radio “Markets” and Counts of Stations

Greenville, SC Markets



Appendix A.

Maps of Interim Contour Overlap Radio “Markets” and Counts of Stations

Greenville, SC Market 1 Count

Stations in Greenville, SC Market 1				
Count	Call Sign	Facility_id	Licensee	Distance_km
1	WGCR	2198	ANCHOR BAPTIST BROADCASTING ASSOCIATION	27.76
2	WGOG	2462	APPALACHIAN BROADCASTING COMPANY, INC.	81.39
3	WYFG	5132	BIBLE BROADCASTING NETWORK, INC.	87.87
4	WMIT	5970	BLUE RIDGE BROADCASTING CORPORATION	40.1
5	WAEZ	54601	BRISTOL BROADCASTING COMPANY, INC.	64.32
6	WNPC	70636	BRISTOL BROADCASTING COMPANY, INC.	73.93
7	WAHT	24482	BYRNE ACQUISITION GROUP, LLC	90.5
8	WWNC	2946	CAPSTAR TX, LLC, AS DEBTOR IN POSSESSION	10.93
9	WKSF	2947	CAPSTAR TX, LLC, AS DEBTOR IN POSSESSION	14.76
10	WMYI	59818	CAPSTAR TX, LLC, AS DEBTOR IN POSSESSION	40.13
11	WHLC	10351	CHARISMA RADIO CORP.	70.62
12	WPEK	41565	CLEAR CHAN. B/CASTING LICENSES, INC.,AS DEBTOR IN POSSESSION	14.65
13	WESC-FM	4679	CLEAR CHAN. B/CASTING LICENSES, INC.,AS DEBTOR IN POSSESSION	40.11
14	WQNS	41008	CLEAR CHAN. B/CASTING LICENSES, INC.,AS DEBTOR IN POSSESSION	10.98
15	WQNQ	71341	CLEAR CHAN. B/CASTING LICENSES, INC.,AS DEBTOR IN POSSESSION	11.73
16	WDAB	15237	DABNEY-ADAMSON BROADCASTING, INC.	63.19
17	WLXK	23156	EDUCATIONAL MEDIA FOUNDATION	87.52
18	WYRD-FM	53623	ENTERCOM LICENSE, LLC	83.83
19	WTPT	4677	ENTERCOM LICENSE, LLC	43.35
20	WSPA-FM	66400	ENTERCOM LICENSE, LLC	47.31
21	WFBC-FM	34390	ENTERCOM LICENSE, LLC	42.98
22	WYRD	34389	ENTERCOM LICENSE, LLC	73.67
23	WORD	66390	ENTERCOM LICENSE, LLC	81.45
24	WRGC	73286	FIVE FORTY BROADCASTING COMPANY, LLC	53.28
25	WBHN	62338	FIVE FORTY BROADCASTING COMPANY, LLC	74.56
26	WSPG	3026	FOX SPORTS SPARTANBURG 2 LLC	85.99
27	WPJM	2319	FULL GOSPEL WPJM 800 AM RADIO, INC.	69.92
28	WSQL	54616	GONUTS MEDIA LLC	31.57
29	WWOL	27479	HOLLY SPRINGS BAPTIST BROADCASTING CO., INC.	67.47
30	WZGM	40654	HRN BROADCASTING, INC.	21.36
31	WPJF	73297	IGLESIA NUEVA VIDA OF HIGH POINT	70.23
32	WKJV	2921	INTERNATIONAL BAPTIST OUTREACH MISSIONS	12.07
33	WKJW	5972	INTERNATIONAL BAPTIST OUTREACH MISSIONS, INC.	21.36
34	WCAB	29261	ISOTHERMAL BROADCASTING COMPANY, INC	64.5
35	WNCW	29262	ISOTHERMAL COMMUNITY COLLEGE	40.08
36	WXIS	71481	JET BROADCASTING, INC.	74.07
37	WEMB	70509	JET BROADCASTING, INC.	70.24
38	WSKY	56521	MACON MEDIA, INC.	14.02
39	WKYK	40247	MARK MEDIA, INC.	56.89
40	WCKI	60503	MEDIATRIX SC, INC.	71.39
41	WTOE	46322	MOUNTAIN VALLEY MEDIA, INC.	64.98
42	WGSN	84765	NEW LIFE STUDIOS, INC.	75.94
43	WASC	48629	NEW SOUTH BROADCASTING CORPORATION	85.77
44	WPCI	51487	PAPER CUTTERS, INC.	74.23
45	WHKP	54615	RADIO HENDERSONVILLE, INC.	23.31
46	WQUT	67673	RADIO LICENSE HOLDING CBC, LLC	89.1

Appendix A.

Maps of Interim Contour Overlap Radio “Markets” and Counts of Stations

Greenville, SC Market 2 Count

Stations in Greenville, SC Market 2				
Count	Call Sign	Facility_id	Licensee	Distance_km
1	WGCR	2198	ANCHOR BAPTIST BROADCASTING ASSOCIATION	13.74
2	WGOG	2462	APPALACHIAN BROADCASTING COMPANY, INC.	69.23
3	WYFG	5132	BIBLE BROADCASTING NETWORK, INC.	74.02
4	WQUL	29658	BJL BROADCASTING	77.33
5	WMIT	5970	BLUE RIDGE BROADCASTING CORPORATION	51.64
6	WAEZ	54601	BRISTOL BROADCASTING COMPANY, INC.	84.62
7	WCCP-FM	24481	BYRNE ACQUISITION GROUP, LLC	77.4
8	WAHT	24482	BYRNE ACQUISITION GROUP, LLC	73.4
9	WWNC	2946	CAPSTAR TX, LLC, AS DEBTOR IN POSSESSION	30.91
10	WKSF	2947	CAPSTAR TX, LLC, AS DEBTOR IN POSSESSION	22.07
11	WMYI	59818	CAPSTAR TX, LLC, AS DEBTOR IN POSSESSION	21.17
12	WHLC	10351	CHARISMA RADIO CORP.	64.71
13	WLFJ	4678	CLEAR CHAN. B/CASTING LICENSES, INC.,AS DEBTOR IN POSSESSION	48.96
14	WESC-FM	4679	CLEAR CHAN. B/CASTING LICENSES, INC.,AS DEBTOR IN POSSESSION	21.17
15	WSBF-FM	12000	CLEMSON UNIVERSITY BOARD OF TRUSTEES	75.61
16	WMNC-FM	13832	COOPER BROADCASTING COMPANY	88.94
17	WDAB	15237	DABNEY-ADAMSON BROADCASTING, INC.	42.55
18	WLXK	23156	EDUCATIONAL MEDIA FOUNDATION	76.51
19	WROQ	318	ENTERCOM LICENSE, LLC	79.08
20	WYRD-FM	53623	ENTERCOM LICENSE, LLC	63.66
21	WTPT	4677	ENTERCOM LICENSE, LLC	29.29
22	WSPA-FM	66400	ENTERCOM LICENSE, LLC	28.97
23	WFBC-FM	34390	ENTERCOM LICENSE, LLC	23.91
24	WYRD	34389	ENTERCOM LICENSE, LLC	53.06
25	WORD	66390	ENTERCOM LICENSE, LLC	63.67
26	WRGC	73286	FIVE FORTY BROADCASTING COMPANY, LLC	59.1
27	WBHN	62338	FIVE FORTY BROADCASTING COMPANY, LLC	81.63
28	WSPG	3026	FOX SPORTS SPARTANBURG 2 LLC	68.64
29	WPJM	2319	FULL GOSPEL WPJM 800 AM RADIO, INC.	49.76
30	WSQL	54616	GONUTS MEDIA LLC	17.97
31	WWOL	27479	HOLLY SPRINGS BAPTIST BROADCASTING CO., INC.	59.02
32	WZGM	40654	HRN BROADCASTING, INC.	32.26
33	WPJF	73297	IGLESIA NUEVA VIDA OF HIGH POINT	49.57
34	WKJV	2921	INTERNATIONAL BAPTIST OUTREACH MISSIONS	31.64
35	WKJW	5972	INTERNATIONAL BAPTIST OUTREACH MISSIONS, INC.	32.26
36	WCAB	29261	ISOTHERMAL BROADCASTING COMPANY, INC	57.47
37	WNCW	29262	ISOTHERMAL COMMUNITY COLLEGE	51.63
38	WXIS	71481	JET BROADCASTING, INC.	91.75
39	WEMB	70509	JET BROADCASTING, INC.	88.56
40	WSKY	56521	MACON MEDIA, INC.	32.97
41	WKYK	40247	MARK MEDIA, INC.	71.49
42	WCKI	60503	MEDIATRIX SC, INC.	51.05
43	WTOE	46322	MOUNTAIN VALLEY MEDIA, INC.	76.28
44	WASC	48629	NEW SOUTH BROADCASTING CORPORATION	67.86
45	WAIM	51346	PALMETTO BROADCASTING COMPANY, INC.	87.97
46	WPCI	51487	PAPER CUTTERS, INC.	53.6
47	WIKQ	15518	RADIO GREENEVILLE, INC.	89.69

Appendix A.

Maps of Interim Contour Overlap Radio “Markets” and Counts of Stations

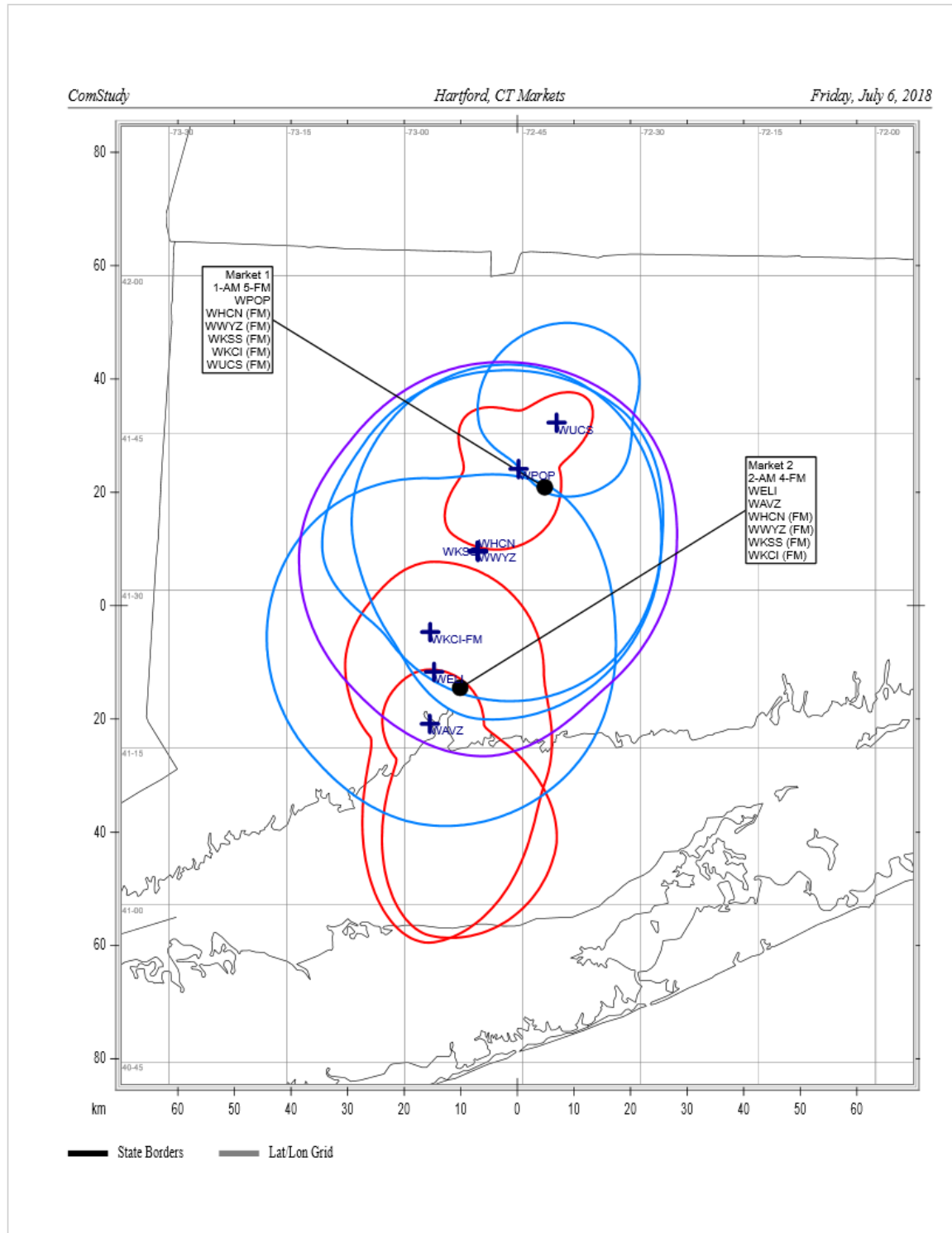
Greenville, SC Market 3 Count

Stations in Greenville, SC Market 3				
Count	Call Sign	Facility_id	Licensee	Distance_km
1	WGCR	2198	ANCHOR BAPTIST BROADCASTING ASSOCIATION	13.74
2	WGOG	2462	APPALACHIAN BROADCASTING COMPANY, INC.	69.23
3	WYFG	5132	BIBLE BROADCASTING NETWORK, INC.	74.02
4	WQUL	29658	BJL BROADCASTING	77.33
5	WMIT	5970	BLUE RIDGE BROADCASTING CORPORATION	51.64
6	WAEZ	54601	BRISTOL BROADCASTING COMPANY, INC.	84.62
7	WCCP-FM	24481	BYRNE ACQUISITION GROUP, LLC	77.4
8	WAHT	24482	BYRNE ACQUISITION GROUP, LLC	73.4
9	WWNC	2946	CAPSTAR TX, LLC, AS DEBTOR IN POSSESSION	30.91
10	WKSF	2947	CAPSTAR TX, LLC, AS DEBTOR IN POSSESSION	22.07
11	WMYI	59818	CAPSTAR TX, LLC, AS DEBTOR IN POSSESSION	21.17
12	WHLC	10351	CHARISMA RADIO CORP.	64.71
13	WLFJ	4678	CLEAR CHAN. B/CASTING LICENSES, INC.,AS DEBTOR IN POSSESSION	48.96
14	WESC-FM	4679	CLEAR CHAN. B/CASTING LICENSES, INC.,AS DEBTOR IN POSSESSION	21.17
15	WSBF-FM	12000	CLEMSON UNIVERSITY BOARD OF TRUSTEES	75.61
16	WMNC-FM	13832	COOPER BROADCASTING COMPANY	88.94
17	WDAB	15237	DABNEY-ADAMSON BROADCASTING, INC.	42.55
18	WLXK	23156	EDUCATIONAL MEDIA FOUNDATION	76.51
19	WROQ	318	ENTERCOM LICENSE, LLC	79.08
20	WYRD-FM	53623	ENTERCOM LICENSE, LLC	63.66
21	WTPT	4677	ENTERCOM LICENSE, LLC	29.29
22	WSPA-FM	66400	ENTERCOM LICENSE, LLC	28.97
23	WFBC-FM	34390	ENTERCOM LICENSE, LLC	23.91
24	WYRD	34389	ENTERCOM LICENSE, LLC	53.06
25	WORD	66390	ENTERCOM LICENSE, LLC	63.67
26	WRGC	73286	FIVE FORTY BROADCASTING COMPANY, LLC	59.1
27	WBHN	62338	FIVE FORTY BROADCASTING COMPANY, LLC	81.63
28	WSPG	3026	FOX SPORTS SPARTANBURG 2 LLC	68.64
29	WPJM	2319	FULL GOSPEL WPJM 800 AM RADIO, INC.	49.76
30	WSQL	54616	GONUTS MEDIA LLC	17.97
31	WWOL	27479	HOLLY SPRINGS BAPTIST BROADCASTING CO., INC.	59.02
32	WZGM	40654	HRN BROADCASTING, INC.	32.26
33	WPJF	73297	IGLESIA NUEVA VIDA OF HIGH POINT	49.57
34	WKJV	2921	INTERNATIONAL BAPTIST OUTREACH MISSIONS	31.64
35	WKJW	5972	INTERNATIONAL BAPTIST OUTREACH MISSIONS, INC.	32.26
36	WCAB	29261	ISOTHERMAL BROADCASTING COMPANY, INC	57.47
37	WNCW	29262	ISOTHERMAL COMMUNITY COLLEGE	51.63
38	WXIS	71481	JET BROADCASTING, INC.	91.75
39	WEMB	70509	JET BROADCASTING, INC.	88.56
40	WSKY	56521	MACON MEDIA, INC.	32.97
41	WKYK	40247	MARK MEDIA, INC.	71.49
42	WCKI	60503	MEDIATRIX SC, INC.	51.05
43	WTOE	46322	MOUNTAIN VALLEY MEDIA, INC.	76.28
44	WASC	48629	NEW SOUTH BROADCASTING CORPORATION	67.86
45	WAIM	51346	PALMETTO BROADCASTING COMPANY, INC.	87.97
46	WPCI	51487	PAPER CUTTERS, INC.	53.6
47	WIKQ	15518	RADIO GREENEVILLE, INC.	89.69

Appendix A.

Maps of Interim Contour Overlap Radio “Markets” and Counts of Stations

Hartford, CT Markets



Appendix A.

Maps of Interim Contour Overlap Radio “Markets” and Counts of Stations

Hartford, CT Market 1

Stations in Hartford, CT Market 1				
Licensee	Call Sign	Facility_id	Licensee	Distance_km
1	WSDK	37804	BLOUNT MASSCOM, INC.	22.4
2	WFNW	8517	CANDIDO DIAS CARRELO	34.06
3	WUCS	46965	CAPSTAR TX, LLC, AS DEBTOR IN POSSESSION	11.68
4	WKSS	53384	CAPSTAR TX, LLC, AS DEBTOR IN POSSESSION	16.45
5	WHCN	72144	CAPSTAR TX, LLC, AS DEBTOR IN POSSESSION	16.37
6	WWYZ	74205	CAPSTAR TX, LLC, AS DEBTOR IN POSSESSION	16.37
7	WPOP	37232	CAPSTAR TX, LLC, AS DEBTOR IN POSSESSION	5.86
8	WRCH	1910	CBS RADIO STATIONS INC.	11.88
9	WTIC-FM	66465	CBS RADIO STATIONS INC.	15.13
10	WZMX	1900	CBS RADIO STATIONS INC.	16.44
11	WTIC	66464	CBS RADIO STATIONS INC.	15.42
12	WKCI-FM	11930	CC LICENSES, LLC, AS DEBTOR IN POSSESSION	32.67
13	WNPR	13627	CONNECTICUT PUBLIC BROADCASTING, INC	16.46
14	WIHS	13634	CONNECTICUT RADIO FELLOWSHIP, INC.	17.88
15	WEZN-FM	48721	CONNOISSEUR MEDIA LICENSES, LLC	58.83
16	WPLR	46968	CONNOISSEUR MEDIA LICENSES, LLC	33.92
17	WWCO	40678	CONNOISSEUR MEDIA LICENSES, LLC	31.54
18	WLIS	16418	CROSSROADS COMMUNICATIONS OF OLD SAYBROOK, LLC	45.45
19	WMRD	54678	CROSSROADS COMMUNICATIONS, LLC	13.51
20	WEBE	71389	CUMULUS LICENSING LLC	68.04
21	WICC	72345	CUMULUS LICENSING LLC	68.02
22	WCCC	25072	EDUCATIONAL MEDIA FOUNDATION	16.92
23	WCTF	20826	FAMILY STATIONS, INC.	29.06
24	WLAT	1911	GOIS BROADCASTING OF CONNECTICUT, LLC	10.88
25	WNEZ	36684	GOIS BROADCASTING OF CONNECTICUT, LLC	17.31
26	WKND	26302	GOIS BROADCASTING OF CONNECTICUT, LLC	21.16
27	WQTQ	26311	HARTFORD BOARD OF EDUCATION	14.83
28	WFIH	33246	K.W. DOLMAR BROADCASTING CO., INC.	62.07
29	WZBG	37906	LOCAL GIRLS AND BOYS BROADCASTING CORPORATION	41.55
30	WPRX	13630	NIEVEZQUEZ PRODUCTIONS, INC.	20.58
31	WQUN	42658	QUINNIPIAC UNIVERSITY	37.02
32	WADS	54481	RADIO AMOR, INC.	49.3
33	WCUM	54553	RADIO CUMBRE BROADCASTING, INC.	64.68
34	WMAS-FM	36543	RADIO LICENSE HOLDING CBC, LLC	50.12
35	WMRQ-FM	74279	RED WOLF BROADCASTING CORPORATION	16.46
36	WDRC-FM	7718	RED WOLF BROADCASTING CORPORATION	16.4
37	WSNG	13716	RED WOLF BROADCASTING CORPORATION	31.07
38	WDRC	7711	RED WOLF BROADCASTING CORPORATION	16.68
39	WNTY	73352	RED WOLF BROADCASTING CORPORATION	17.65
40	WMMW	1220	RED WOLF BROADCASTING CORPORATION	14.77
41	WSHU-FM	58515	SACRED HEART UNIVERSITY, INC.	58.83
42	WAQY	58551	SAGA COMMUNICATIONS OF NEW ENGLAND, LLC	46.7
43	WJMJ	62175	ST. THOMAS SEMINARY	26.41
44	WDAQ	4822	THE BERKSHIRE BROADCASTING CORP.	70.04
45	WAPJ	66472	TORRINGTON COMMUNITY RADIO FOUNDATION, INC.	41.64

Appendix A.

Maps of Interim Contour Overlap Radio “Markets” and Counts of Stations

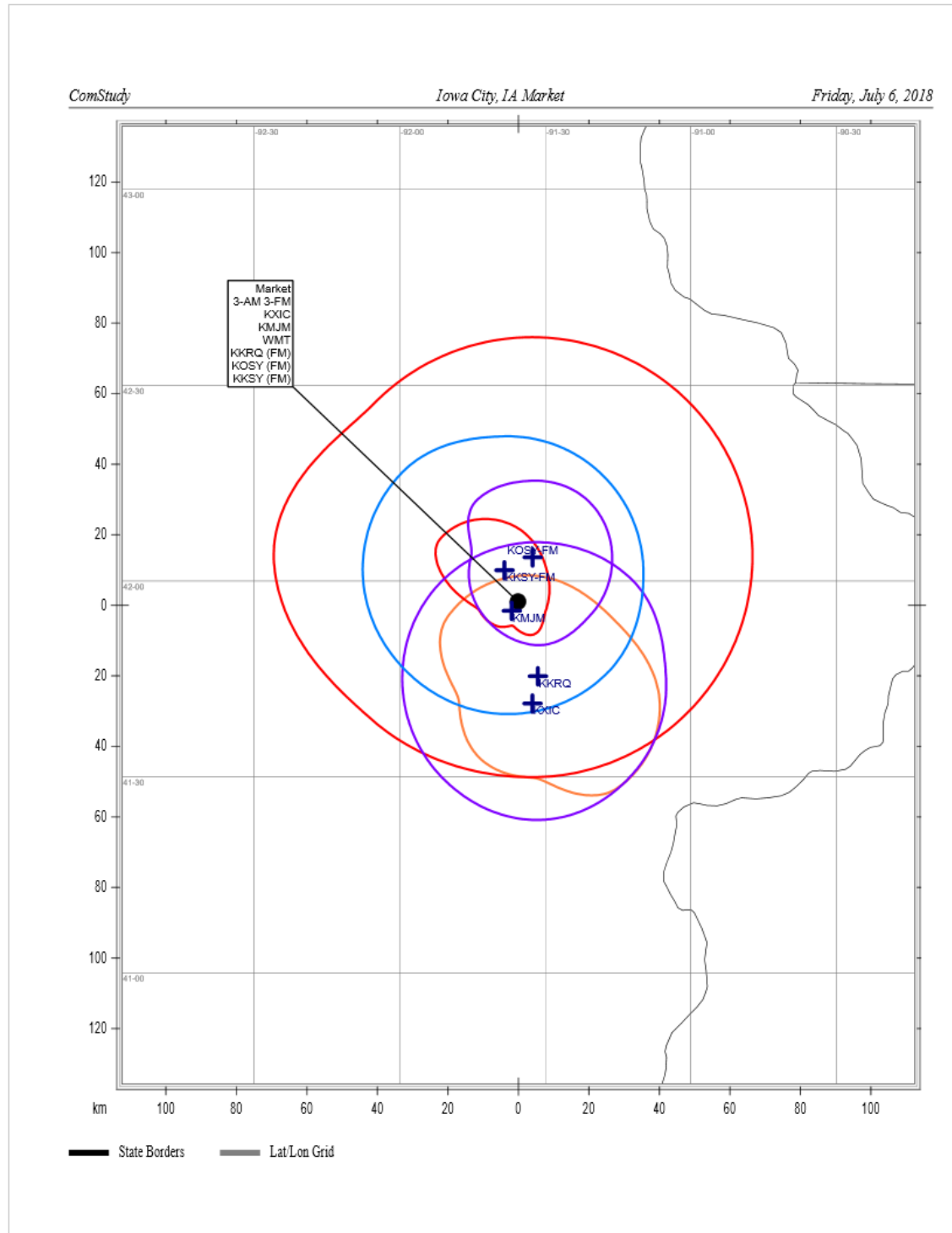
Hartford, CT Market 2

Stations in Hartford, CT Market 2				
Count	Call Sign	Facility_id	Licensee	Distance_km
1	WKSS	53384	CAPSTAR TX, LLC, AS DEBTOR IN POSSESSION	24.61
2	WHCN	72144	CAPSTAR TX, LLC, AS DEBTOR IN POSSESSION	24.78
3	WWYZ	74205	CAPSTAR TX, LLC, AS DEBTOR IN POSSESSION	24.78
4	WRCH	1910	CBS RADIO STATIONS INC.	40.41
5	WTIC-FM	66465	CBS RADIO STATIONS INC.	48.46
6	WZMX	1900	CBS RADIO STATIONS INC.	24.69
7	WAVZ	11920	CC LICENSES, LLC, AS DEBTOR IN POSSESSION	7.93
8	WELI	11933	CC LICENSES, LLC, AS DEBTOR IN POSSESSION	5.42
9	WKCI-FM	11930	CC LICENSES, LLC, AS DEBTOR IN POSSESSION	11.38
10	WNPR	13627	CONNECTICUT PUBLIC BROADCASTING, INC	24.63
11	WIHS	13634	CONNECTICUT RADIO FELLOWSHIP, INC.	26.18
12	WALK-FM	10137	CONNOISSEUR MEDIA LICENSES, LLC	56.61
13	WEZN-FM	48721	CONNOISSEUR MEDIA LICENSES, LLC	26.12
14	WPLR	46968	CONNOISSEUR MEDIA LICENSES, LLC	10.57
15	WBLI	37235	COX RADIO, INC.	57.01
16	WEBE	71389	CUMULUS LICENSING LLC	31.52
17	WCCC	25072	EDUCATIONAL MEDIA FOUNDATION	51.02
18	WQTQ	26311	HARTFORD BOARD OF EDUCATION	52.9
19	WJVC	54519	JVC MEDIA, LLC	55.31
20	WZBG	37906	LOCAL GIRLS AND BOYS BROADCASTING CORPORATION	56.19
21	WEHM	52059	LRS RADIO, LLC	54.94
22	WMRQ-FM	74279	RED WOLF BROADCASTING CORPORATION	24.63
23	WDRC-FM	7718	RED WOLF BROADCASTING CORPORATION	24.7
24	WSHU-FM	58515	SACRED HEART UNIVERSITY, INC.	26.12
25	WAQY	58551	SAGA COMMUNICATIONS OF NEW ENGLAND, LLC	83.7
26	WJMJ	62175	ST. THOMAS SEMINARY	46.5
27	WDAQ	4822	THE BERKSHIRE BROADCASTING CORP.	47.11
28	WMNR	43531	TOWN OF MONROE, CONNECTICUT	30.96
29	WRXC	43530	TOWN OF MONROE, CONNECTICUT	19.24
30	WGRS	43527	TOWN OF MONROE, CONNECTICUT	19.85
31	WRKI	15391	TOWNSQUARE MEDIA DANBURY LICENSE, LLC	48.5
32	WRTC-FM	68255	TRUSTEES OF TRINITY COLLEGE	48.29
33	WWUH	68986	UNIVERSITY OF HARTFORD	48.46
34	WNHU	69070	UNIVERSITY OF NEW HAVEN	8.49
35	WESU	71537	WESLEYAN UNIVERSITY	30.18
36	WPKN	73886	WPKN, INC.	26.12
37	WYBC-FM	74322	YALE BROADCASTING COMPANY, INC.	7.42

Appendix A.

Maps of Interim Contour Overlap Radio “Markets” and Counts of Stations

Iowa City, IA Market



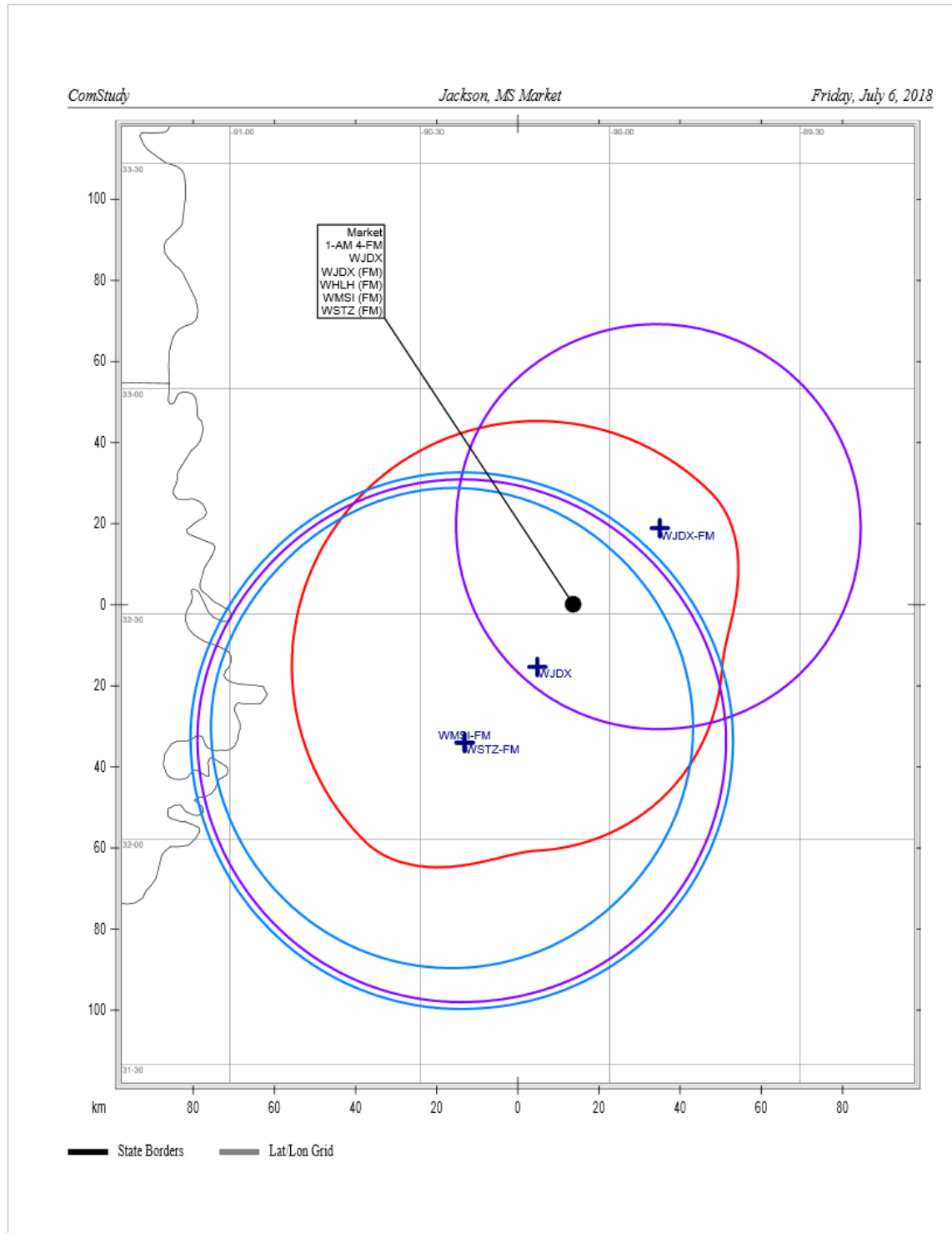
Appendix A.

Maps of Interim Contour Overlap Radio “Markets” and Counts of Stations

Iowa City, IA Market Count

Stations in Iowa City, IA Market				
Count	Call Sign	Facility_id	Licensee	Distance_km
1	KRTI	35564	ALPHA MEDIA LICENSEE LLC	90.56
2	KMJM	54164	CAPSTAR TX, LLC, AS DEBTOR IN POSSESSION	2.45
3	KXIC	29075	CITICASTERS LICENSES, INC., AS DEBTOR IN POSSESSION	28.24
4	WMT	73593	CITICASTERS LICENSES, INC., AS DEBTOR IN POSSESSION	14.13
5	KKRQ	29076	CITICASTERS LICENSES, INC., AS DEBTOR IN POSSESSION	20.98
6	KKSY-FM	73594	CITICASTERS LICENSES, INC., AS DEBTOR IN POSSESSION	10.59
7	KOSY-FM	162475	CITICASTERS LICENSES, INC., AS DEBTOR IN POSSESSION	14.14
8	KCVN	17227	COLOFF MEDIA, LLC	87.87
9	KMCH	64125	COLOFF MEDIA, LLC	67.74
10	KRNL-FM	13908	CORNELL COLLEGE	13.99
11	KDST	16778	DESIGN HOMES, INC.	62.76
12	KXGM	85165	EDUCATIONAL MEDIA FOUNDATION	12.31
13	KSKB	21790	FLORIDA PUBLIC RADIO, INC.	69.36
14	KRQN	89113	GEORGE S. FLINN, JR.	33.29
15	KZAT-FM	14846	GRUPO ROBLE, LLC	66.69
16	KCII-FM	71015	HOME BROADCASTING, INC.	71.1
17	KCCK-FM	34954	KIRKWOOD COMMUNITY COLLEGE	6.08
18	KQMG-FM	42080	KM RADIO OF INDEPENDENCE, L.L.C.	63.93
19	KZIA	35556	KZIA, INC.	15.56
20	KMAQ-FM	39857	MAQUOKETA BROADCASTING COMPANY	81.66
21	KOKZ	35949	NRG LICENSE SUB, LLC	66.26
22	KFMW	51664	NRG LICENSE SUB, LLC	55.26
23	KMMK	171762	PLUS CHARITIES	37.08
24	KGRR	26898	RADIO DUBUQUE, INC.	88.65
25	KRUI-FM	63560	STUDENT BROADCASTERS INC.	31.48
26	KSUI	66626	THE UNIVERSITY OF IOWA	32.01
27	KHAK	54163	TOWNSQUARE MEDIA CEDAR RAPIDS LICENSE, LLC	2.4
28	KRNA	35555	TOWNSQUARE MEDIA CEDAR RAPIDS LICENSE, LLC	29.21
29	KDAT	54165	TOWNSQUARE MEDIA CEDAR RAPIDS LICENSE, LLC	17.88
30	KBEA-FM	13666	TOWNSQUARE MEDIA QUAD CITIES LICENSE, LLC	62.1
31	KOEL-FM	66780	TOWNSQUARE MEDIA WATERLOO LICENSE, LLC	86.77
32	KKHQ-FM	28472	TOWNSQUARE MEDIA WATERLOO LICENSE, LLC	85.89
33	KHKE	69027	UNIVERSITY OF NORTHERN IOWA	79.19
34	KUNI	69158	UNIVERSITY OF NORTHERN IOWA	47.3
35	KNWS-FM	49786	UNIVERSITY OF NORTHWESTERN-ST. PAUL	55.26
36	KMCS	47086	WPW BROADCASTING, INC.	69.96

Appendix A.
Maps of Interim Contour Overlap Radio “Markets” and Counts of Stations
Jackson, MS Market



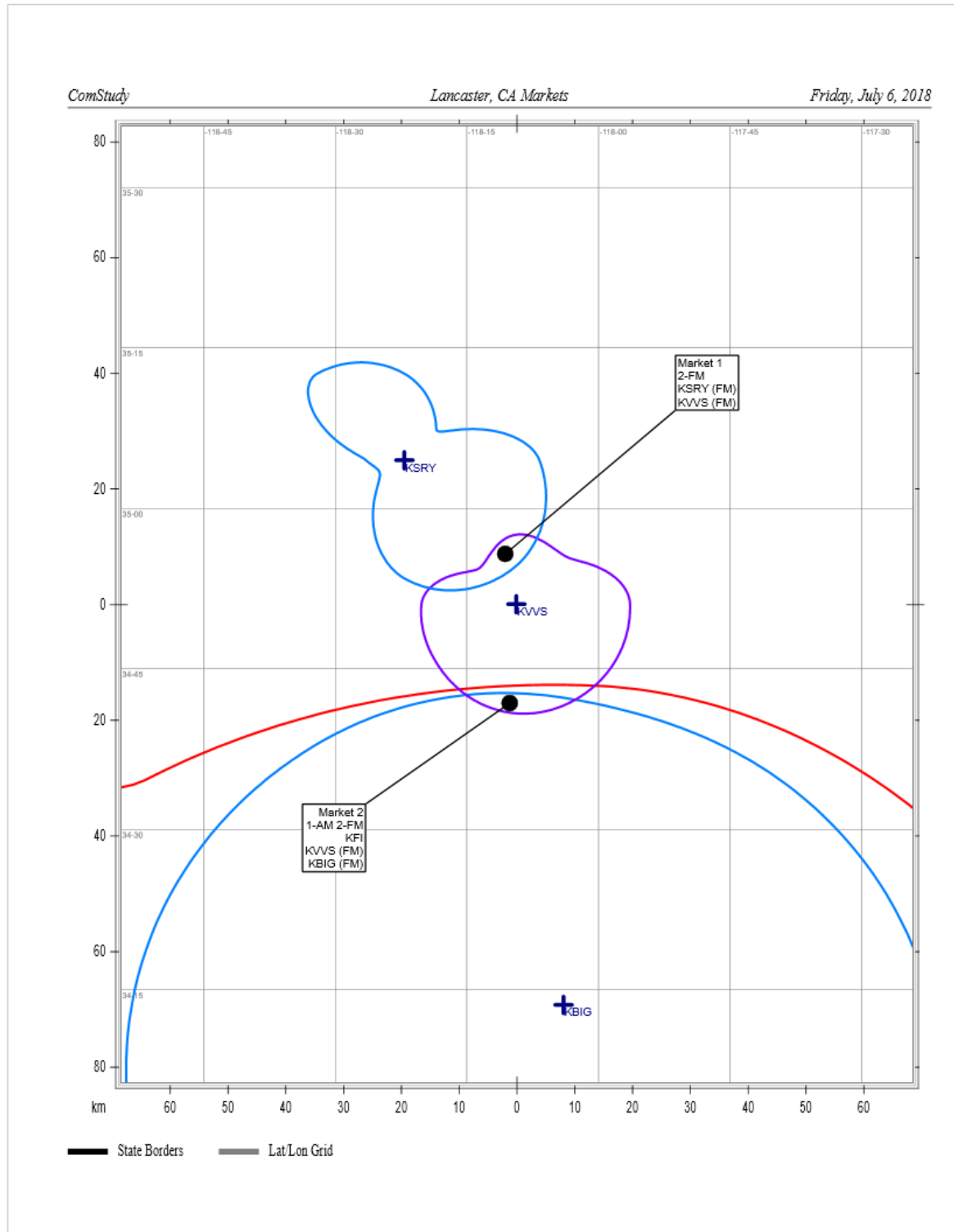
Appendix A.

Maps of Interim Contour Overlap Radio “Markets” and Counts of Stations

Jackson, MS Market Count

Stations in Jackson, MS Market				
Count	Call Sign	Facility_id	Licensee	Distance_km
1	WJMI	50408	ALPHA MEDIA LICENSEE LLC	46.39
2	WKXI-FM	50407	ALPHA MEDIA LICENSEE LLC	40.89
3	WRKS	29512	ALPHA MEDIA LICENSEE LLC	16.79
4	WATU	83587	AMERICAN FAMILY ASSOCIATION	76.36
5	WYAZ	91703	AMERICAN FAMILY ASSOCIATION	33.78
6	WQVI	93254	AMERICAN FAMILY ASSOCIATION	32.91
7	WQST-FM	1626	AMERICAN FAMILY ASSOCIATION	65.12
8	WLIN-FM	78151	BOSWELL MEDIA, LLC	75.35
9	WJDX	59817	CAPSTAR TX, LLC, AS DEBTOR IN POSSESSION	18.28
10	WJDX-FM	6482	CAPSTAR TX, LLC, AS DEBTOR IN POSSESSION	27.88
11	WSTZ-FM	37177	CAPSTAR TX, LLC, AS DEBTOR IN POSSESSION	43.98
12	WMSI-FM	59822	CAPSTAR TX, LLC, AS DEBTOR IN POSSESSION	43.98
13	WHLH	59825	CAPSTAR TX, LLC, AS DEBTOR IN POSSESSION	43.07
14	WRTM-FM	19864	COMMANDER COMMUNICATIONS CORPORATION	1.36
15	WJLV	27509	EDUCATIONAL MEDIA FOUNDATION	16.64
16	WJAI	6212	EDUCATIONAL MEDIA FOUNDATION	36.89
17	WJNS-FM	72816	FAMILY WORSHIP CENTER CHURCH, INC.	23.43
18	WJXN-FM	72818	FLINN BROADCASTING CORPORATION	57.16
19	WBBV	5370	HOLLADAY BROADCASTING OF LOUISIANA, L.L.C.	76.99
20	WAGR-FM	21155	HOLMES COUNTY BROADCASTING COMPANY, LLC	69.73
21	WMPR	29552	J.C. MAXWELL BROADCASTING GROUP, INC	36.73
22	WJSU-FM	29700	JACKSON STATE UNIVERSITY	27.45
23	WKOZ-FM	41541	JOHNNY BOSWELL RADIO LLC	77.72
24	WCKK	183307	JOHNNY BOSWELL RADIO, LLC	77.72
25	WVBG-FM	162298	LENDISI RADIO, LLC	69.6
26	WMPN-FM	46682	MISSISSIPPI AUTHORITY FOR EDUCATIONAL TV	47.31
27	WYOY	48647	NEW SOUTH RADIO, INC	16.64
28	WUSJ	62050	NEW SOUTH RADIO, INC.	47.31
29	WJKK	8177	NEW SOUTH RADIO, INC.	47.31
30	WHJT	43180	NEW SOUTH RADIO, INC.	21.61
31	WRBJ-FM	73959	ROBERTS RADIO BROADCASTING, LLC	41.29
32	WYAB	77646	SSR COMMUNICATIONS, INC.	21.61
33	WDXO	13857	TELESOUTH COMMUNICATIONS, INC.	75.9
34	WMBU	9926	THE MOODY BIBLE INSTITUTE OF CHICAGO	73.13
35	WFMN	14568	WFMN RADIO, INC.	17.49

Appendix A.
Maps of Interim Contour Overlap Radio “Markets” and Counts of Stations
Lancaster, CA Markets



Appendix A.

Maps of Interim Contour Overlap Radio “Markets” and Counts of Stations

Lancaster, CA Market 1 Count

Stations in Lancaster, CA Market 1				
Count	Call Sign	Facility_id	Licensee	Distance_km
1	KGBB	457	ADELMAN BROADCASTING, INC.	5.6
2	KRTH	28631	CBS RADIO EAST, LLC	78.45
3	KCBS-FM	9612	CBS RADIO EAST, LLC	77.87
4	KTWV	25437	CBS RADIO EAST, LLC	78.77
5	KVVS	49950	CC LICENSES, LLC, AS DEBTOR IN POSSESSION	8.8
6	KSRY	66228	CC LICENSES, LLC, AS DEBTOR IN POSSESSION	24.13
7	KCEL	164156	COLOMA MOJAVE, LLC	20.2
8	KTLW	37813	EDUCATIONAL MEDIA FOUNDATION	8.8
9	KQAV	70879	HIGH DESERT BROADCASTING LLC	11
10	KGMX	19703	HIGH DESERT BROADCASTING LLC	20.9
11	KKZQ	85024	HIGH DESERT BROADCASTING LLC	24.12
12	KPFK	51252	PACIFICA FOUNDATION, INC.	78.22
13	KTQX	54494	RADIO BILINGUE, INC.	69.47
14	KLOS	35078	RADIO LICENSE HOLDINGS LLC	78.49
15	KTPI-FM	2320	RZ RADIO LLC	5.6
16	KCRY	59092	SANTA MONICA COMMUNITY COLLEGE DISTRICT	21.67
17	KLVE	35086	UNIVISION RADIO STATIONS GROUP, INC.	78.26

Appendix A.

Maps of Interim Contour Overlap Radio “Markets” and Counts of Stations

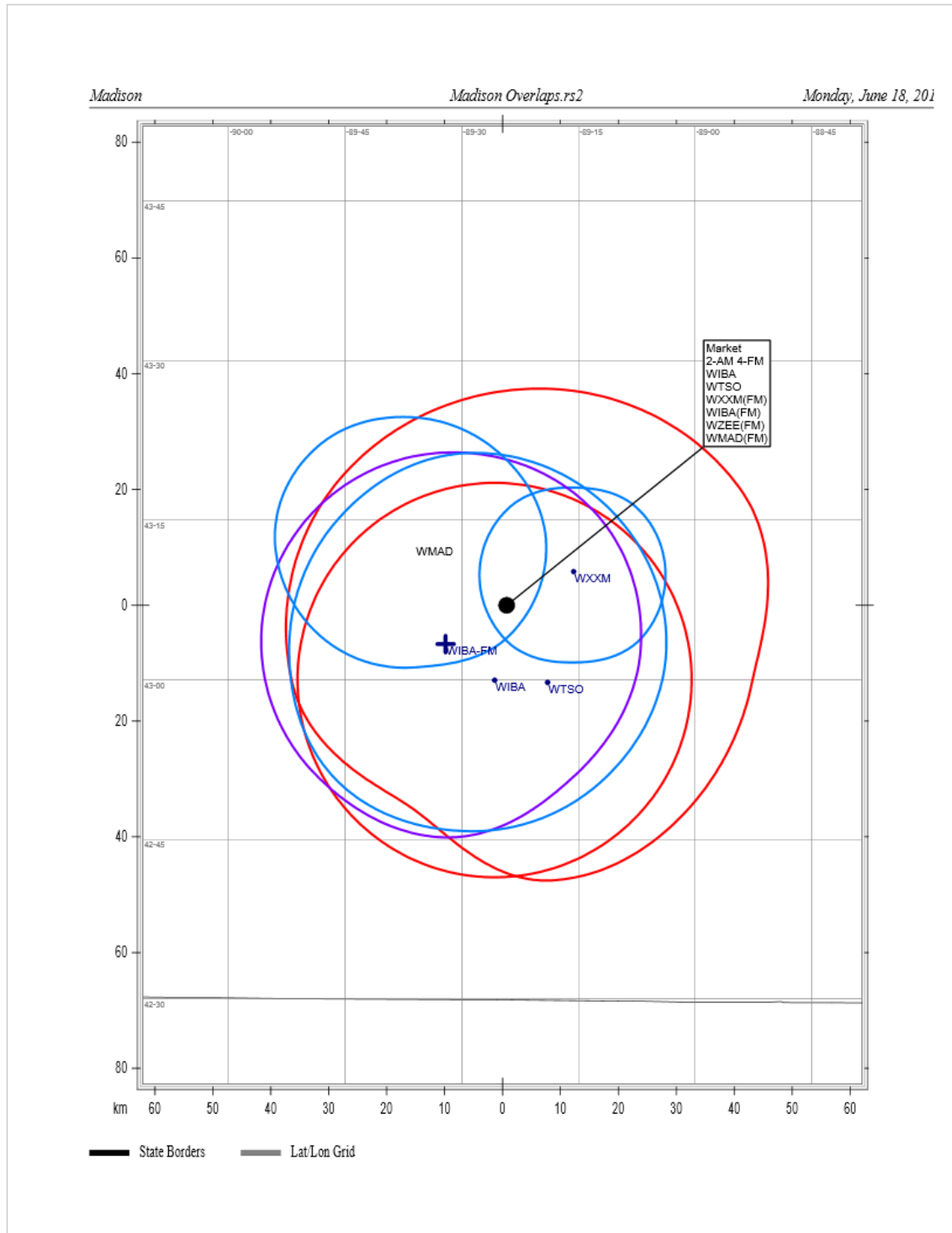
Lancaster, CA Market 2 Count

Stations in Lancaster, CA Market 2				
Count	Call Sign	Facility_id	Licensee	Distance_km
1	KXOS	59987	93.9 LICENSE, LLC	53.06
2	KGBB	457	ADELMAN BROADCASTING, INC.	31.37
3	KBIG	6360	AMFM BROADCASTING LICENSES, LLC, AS DEBTOR IN POSSESSION	53.06
4	KCLU-FM	8220	CALIFORNIA LUTHERAN UNIVERSITY	88.44
5	KCSN	62949	CALIFORNIA STATE UNIVERSITY, NORTHRIDGE	54.42
6	KFI	34425	CAPSTAR TX, LLC, AS DEBTOR IN POSSESSION	91.82
7	KRTH	28631	CBS RADIO EAST, LLC	53
8	KCBS-FM	9612	CBS RADIO EAST, LLC	52.4
9	KTWV	25437	CBS RADIO EAST, LLC	53.33
10	KAMP-FM	25075	CBS RADIO EAST, LLC	53.04
11	KROQ-FM	28622	CBS RADIO OF LOS ANGELES, LLC	55.94
12	KVFG	72717	CBS RADIO STATIONS INC.	81.55
13	KVVS	49950	CC LICENSES, LLC, AS DEBTOR IN POSSESSION	17.21
14	KCEL	164156	COLOMA MOJAVE, LLC	44.87
15	KATJ-FM	29224	EDB VV LICENSE LLC	81.85
16	KYRA	21689	EDUCATIONAL MEDIA FOUNDATION	80.31
17	KTLW	37813	EDUCATIONAL MEDIA FOUNDATION	17.21
18	KKLQ	70038	EDUCATIONAL MEDIA FOUNDATION	53.1
19	KYZA	1244	EDUCATIONAL MEDIA FOUNDATION	81.52
20	KSSE	35113	ENTRAVISION HOLDINGS, LLC	58.79
21	KDLD	33902	ENTRAVISION HOLDINGS, LLC	77.95
22	KHMS	20539	FAITH COMMUNICATIONS CORP.	81.79
23	KQAV	70879	HIGH DESERT BROADCASTING LLC	21.66
24	KGMX	19703	HIGH DESERT BROADCASTING LLC	7.05
25	KLAX-FM	61638	KLAX LICENSING, INC.	59.14
26	KPWR	35498	KWHY-22 BROADCASTING, LLC	53
27	KXOL-FM	28848	KXOL LICENSING, INC.	55.97
28	KLJR-FM	35925	LAZER LICENSES, LLC	89.3
29	KBUA	10097	LBI RADIO LICENSE LLC	53.22
30	KXLU	38938	LOYOLA MARYMOUNT UNIVERSITY	83.45
31	KDAY	10100	MERUELO RADIO HOLDINGS, LLC	78.58
32	KDEY-FM	10099	MERUELO RADIO HOLDINGS, LLC	79.95
33	KKGO	43939	MOUNT WILSON FM BROADCASTERS, INC.	52.77
34	KKLA-FM	48453	NEW INSPIRATION BROADCASTING CO., INC.	53.44
35	KPFK	51252	PACIFICA FOUNDATION, INC.	52.77
36	KPCC	51701	PASADENA AREA COMMUNITY COLLEGE DISTRICT	53.07
37	KOCP	25092	POINT FOUR LLC	84.53
38	KSPC	52922	POMONA COLLEGE	74.27
39	KLOS	35078	RADIO LICENSE HOLDINGS LLC	53.04
40	KTPI-FM	2320	RZ RADIO LLC	31.37
41	KCRW	59086	SANTA MONICA COMMUNITY COLLEGE DISTRICT	67.09
42	KCRY	59092	SANTA MONICA COMMUNITY COLLEGE DISTRICT	47.32
43	KJLH	64639	TAXI LICENSE CORPORATION	79.33
44	KUSC	69318	UNIVERSITY OF SOUTHERN CALIFORNIA	54.6
45	KSCA	24548	UNIVISION RADIO STATIONS GROUP, INC.	53.08

Appendix A.

Maps of Interim Contour Overlap Radio "Markets" and Counts of Stations

Madison Market



Appendix A.

Maps of Interim Contour Overlap Radio “Markets” and Counts of Stations

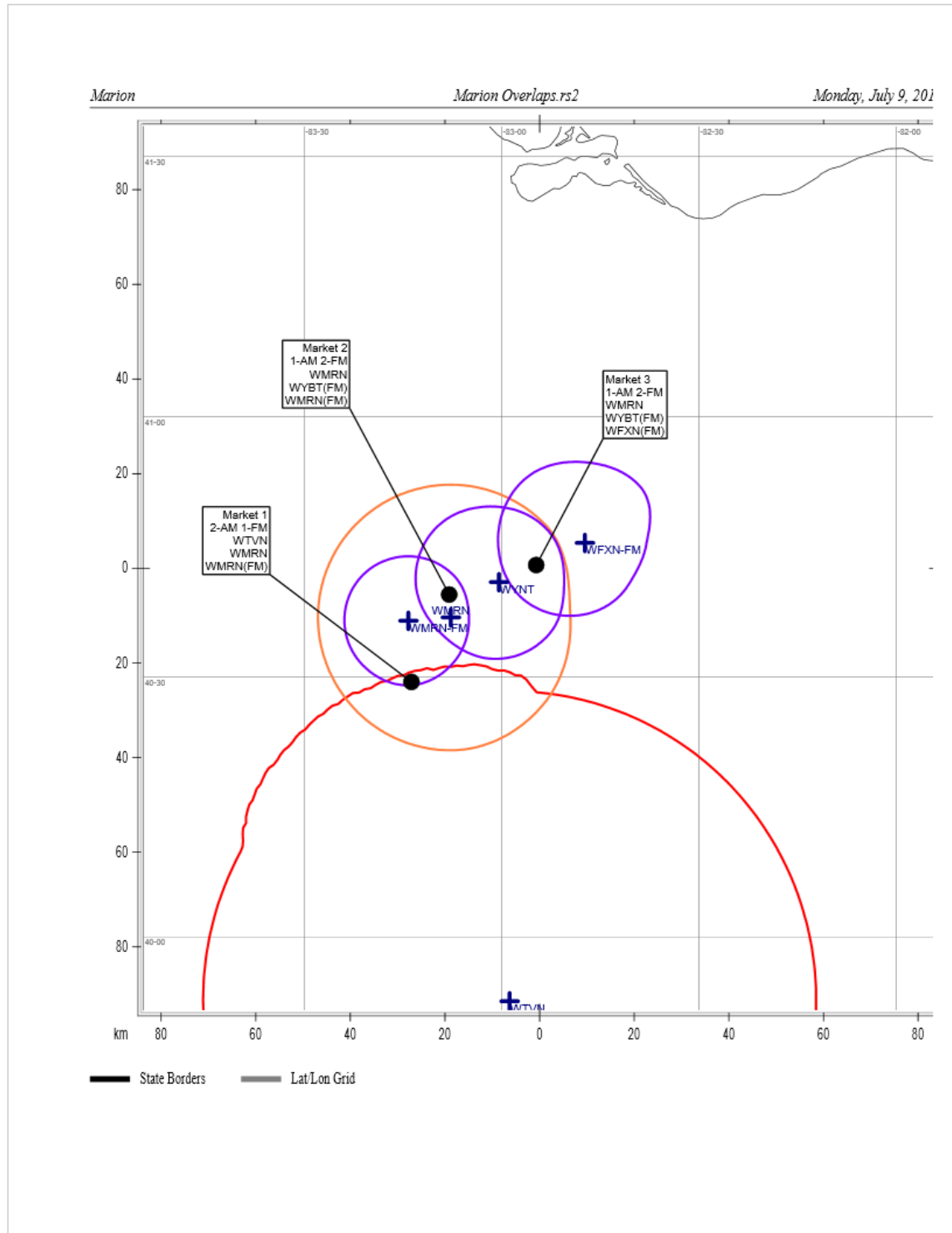
Madison Market Count

Stations in Madison Market				
Count	Call Sign	Fac_id	Licensee	Dist_km
1	WORT	3596	BACK PORCH RADIO BROADCASTING, INC.	9.64
2	WRPQ	3712	BARABOO BROADCASTING CORP.	46.28
3	WXRO	4474	GOOD KARMA BROADCASTING, LLC	61.61
4	WBEV	4475	GOOD KARMA BROADCASTING, LLC	54.57
5	WTLX	4477	GOOD KARMA BROADCASTING, LLC	2.1
6	WHA	6139	BOARD REGENTS OF UNIV OF WI SYSTEM	8.71
7	WNWC	17381	UNIVERSITY OF NORTHWESTERN-ST. PAUL	16.88
8	WXXM	17383	CAPSTAR TX, LLC, AS DEBTOR IN POSSESSION	13.74
9	WIBA	17384	CAPSTAR TX, LLC, AS DEBTOR IN POSSESSION	13.44
10	WIBA-FM	17385	CAPSTAR TX, LLC, AS DEBTOR IN POSSESSION	12.07
11	WHIT	19622	MID-WEST MANAGEMENT, INC.	13.28
12	WWQM-FM	19623	MID-WEST MANAGEMENT, INC.	9.64
13	WSJY	24442	NRG LICENSE SUB, LLC	46.11
14	WFAW	24446	NRG LICENSE SUB, LLC	59.07
15	WEKZ	25131	BIG RADIO	60.15
16	WBGR-FM	25132	BIG RADIO	64.51
17	WDDC	35515	MAGNUM COMMUNICATIONS, INC.	45.4
18	WPDR	35516	MAGNUM COMMUNICATIONS, INC.	45.4
19	WBKY	39625	MAGNUM COMMUNICATIONS, INC.	31.11
20	WMGN	41900	MID-WEST MANAGEMENT, INC.	17.7
21	WLMV	41901	MID-WEST MANAGEMENT, INC.	10.66
22	WTSO	41973	CAPSTAR TX, LLC, AS DEBTOR IN POSSESSION	15.97
23	WZEE	41980	CAPSTAR TX, LLC, AS DEBTOR IN POSSESSION	9.64
24	WNWC-FM	49781	UNIVERSITY OF NORTHWESTERN-ST. PAUL	11.98
25	WMAD	50055	CAPSTAR TX, LLC, AS DEBTOR IN POSSESSION	18.16
26	WHFA	54617	IMMACULATE HEART MEDIA, INC.	26.75
27	WWHG	59612	BIG RADIO	45.66
28	WOLX-FM	60236	ENTERCOM LICENSE, LLC	39.3
29	WCLO	61390	SOUTHERN WISCONSIN BROADCASTING, LLC.	59.52
30	WJVL	61391	SOUTHERN WISCONSIN BROADCASTING, L.L.C.	47.77
31	WERN	63030	STATE OF WISCONSIN - EDUCATIONAL COMMUNICATIONS BOARD	12.07
32	WHHI	63056	STATE OF WISCONSIN - EDUCATIONAL COMMUNICATIONS BOARD	78.04
33	WHAD	63091	STATE OF WISCONSIN - EDUCATIONAL COMMUNICATIONS BOARD	83.95
34	WTTN	71092	GOOD KARMA BROADCASTING, LLC	31.32
35	WJJO	73142	MID-WEST MANAGEMENT, INC.	29.52
36	WMHX	73655	ENTERCOM LICENSE, LLC	14.72
37	WMMM-FM	73663	ENTERCOM LICENSE, LLC	18.9
38	WJQM	78226	MID-WEST MANAGEMENT, INC.	16.86
39	WSUM	79040	BOARD OF REGENTS, UNIVERSITY OF WISCONSIN SYSTEM	26.54
40	WOZN	87154	MID-WEST MANAGEMENT, INC.	10.63
41	WRIS-FM	89056	MID-WEST MANAGEMENT, INC.	39.44
42	WJWD	93445	CALVARY RADIO NETWORK, INC.	35.59
43	NEW	161066	L & L COMMUNICATIONS, L.L.C.	10.66
44	WCNP	166588	LIBERTY AND FREEDOM INC.	39.23

Appendix A.

Maps of Interim Contour Overlap Radio "Markets" and Counts of Stations

Marion Market



Appendix A.

Maps of Interim Contour Overlap Radio “Markets” and Counts of Stations

Marion Market 1 Count

Stations in Marion Market 1				
Count	Call Sign	Fac_id	Licensee	Dist_km
1	WJJE	91080	AMERICAN FAMILY ASSOCIATION	38.61
2	WKXA-FM	5849	BLANCHARD RIVER BROADCASTING COMPANY	56.08
3	WFXN-FM	39730	CAPSTAR TX, LLC, AS DEBTOR IN POSSESSION	45.52
4	WYNT	68681	CC LICENSES, LLC, AS DEBTOR IN POSSESSION	26.31
5	WTVN	11269	CITICASTERS LICENSES, INC., AS DEBTOR IN POSSESSION	72.5
6	WMRN	40169	CITICASTERS LICENSES, INC., AS DEBTOR IN POSSESSION	14.08
7	WMRN-FM	59282	CITICASTERS LICENSES, INC., AS DEBTOR IN POSSESSION	11.66
8	WVXG	74300	DELMAR COMMUNICATIONS, INC.	35.74
9	WYKL	41880	EDUCATIONAL MEDIA FOUNDATION	48.64
10	WBCO	7111	FRANKLIN COMMUNICATIONS, INC.	37.26
11	WQEL	7112	FRANKLIN COMMUNICATIONS, INC.	37.28
12	WNNP	30563	FRANKLIN COMMUNICATIONS, INC.	24.1
13	WVMX	54556	FRANKLIN COMMUNICATIONS, INC.	37.49
14	WKTN	54588	HOME TOWN MEDIA LTD.	33.75
15	WVNO-FM	31855	JOHNNY APPLESEED BROADCASTING CO.	57.91
16	WXML	33626	KAYSER BROADCAST MINISTRIES, INC.	46.19
17	WXMF	93251	KAYSER BROADCAST MINISTRIES, INC.	12.22
18	WXMW	171901	KAYSER BROADCAST MINISTRIES, INC.	46.19
19	WKEN	174814	SOARING EAGLE PROMOTIONS, INC.	28.51
20	WOSB	66193	THE OHIO STATE UNIVERSITY	20.36

Appendix A.

Maps of Interim Contour Overlap Radio “Markets” and Counts of Stations

Marion Market 2 Count

Stations in Marion Market 2				
Count	Call Sign	Fac_id	Licensee	Dist_km
1	WJJE	91080	AMERICAN FAMILY ASSOCIATION	41.8
2	WKXA-FM	5849	BLANCHARD RIVER BROADCASTING COMPANY	48.15
3	WFXN-FM	39730	CAPSTAR TX, LLC, AS DEBTOR IN POSSESSION	31.19
4	WYNT	68681	CC LICENSES, LLC, AS DEBTOR IN POSSESSION	11.14
5	WTVN	11269	CITICASTERS LICENSES, INC., AS DEBTOR IN POSSESSION	88.04
6	WMRN	40169	CITICASTERS LICENSES, INC., AS DEBTOR IN POSSESSION	5.15
7	WMRN-FM	59282	CITICASTERS LICENSES, INC., AS DEBTOR IN POSSESSION	10.36
8	WVXG	74300	DELMAR COMMUNICATIONS, INC.	29.1
9	WYKL	41880	EDUCATIONAL MEDIA FOUNDATION	34.34
10	WBCO	7111	FRANKLIN COMMUNICATIONS, INC.	20.57
11	WQEL	7112	FRANKLIN COMMUNICATIONS, INC.	20.63
12	WNNP	30563	FRANKLIN COMMUNICATIONS, INC.	42.57
13	WVMX	54556	FRANKLIN COMMUNICATIONS, INC.	49.29
14	WKTN	54588	HOME TOWN MEDIA LTD.	36.44
15	WVNO-FM	31855	JOHNNY APPLESEED BROADCASTING CO.	45.26
16	WXML	33626	KAYSER BROADCAST MINISTRIES, INC.	28.3
17	WXMJ	93251	KAYSER BROADCAST MINISTRIES, INC.	8.44
18	WXMW	171901	KAYSER BROADCAST MINISTRIES, INC.	28.3
19	WKEN	174814	SOARING EAGLE PROMOTIONS, INC.	37.62
20	WOSB	66193	THE OHIO STATE UNIVERSITY	10.56

Appendix A.

Maps of Interim Contour Overlap Radio “Markets” and Counts of Stations

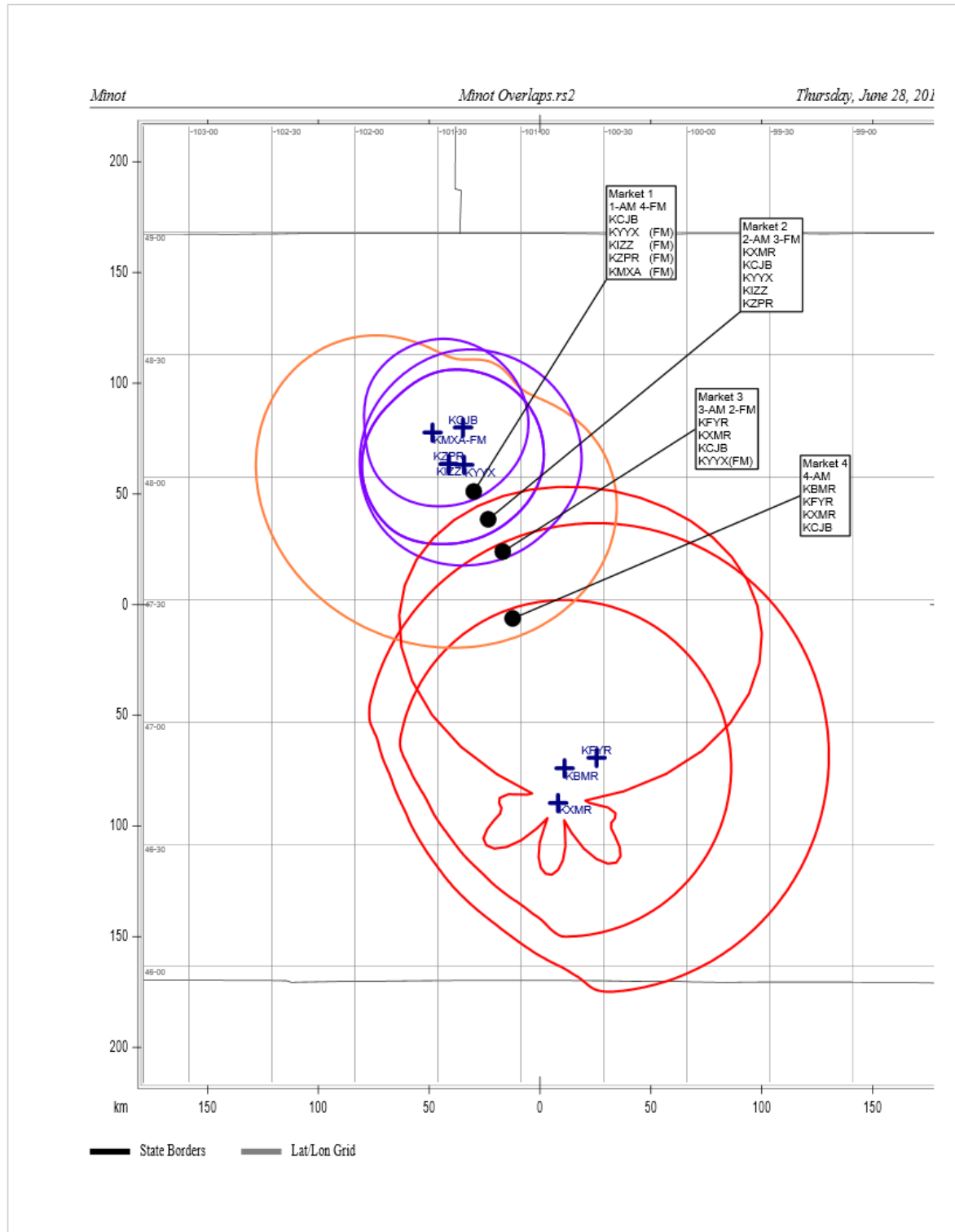
Marion Market 3 Count

Stations in Marion Market 3					
Count	Call Sign	Fac_id	Licensee	Dist_km	
1	WJJE	91080	AMERICAN FAMILY ASSOCIATION	36.85	
2	WKXA-FM	5849	BLANCHARD RIVER BROADCASTING COMPANY	61.98	
3	WFXN-FM	39730	CAPSTAR TX, LLC, AS DEBTOR IN POSSESSION	11.08	
4	WYNT	68681	CC LICENSES, LLC, AS DEBTOR IN POSSESSION	9.13	
5	WTVN	11269	CITICASTERS LICENSES, INC., AS DEBTOR IN POSSESSION	93.56	
6	WMRN	40169	CITICASTERS LICENSES, INC., AS DEBTOR IN POSSESSION	21.84	
7	WMRN-FM	59282	CITICASTERS LICENSES, INC., AS DEBTOR IN POSSESSION	30.24	
8	WVXG	74300	DELMAR COMMUNICATIONS, INC.	16.87	
9	WYKL	41880	EDUCATIONAL MEDIA FOUNDATION	14.24	
10	WNNP	30563	FRANKLIN COMMUNICATIONS, INC.	57.84	
11	WQEL	7112	FRANKLIN COMMUNICATIONS, INC.	5.55	
12	WVMX	54556	FRANKLIN COMMUNICATIONS, INC.	52.45	
13	WBCO	7111	FRANKLIN COMMUNICATIONS, INC.	5.65	
14	WKTN	54588	HOME TOWN MEDIA LTD.	56.09	
15	WVNO-FM	31855	JOHNNY APPLESEED BROADCASTING CO.	25.21	
16	WXMF	93251	KAYSER BROADCAST MINISTRIES, INC.	28.26	
17	WXMW	171901	KAYSER BROADCAST MINISTRIES, INC.	28.52	
18	WXML	33626	KAYSER BROADCAST MINISTRIES, INC.	28.52	
19	WKEN	174814	SOARING EAGLE PROMOTIONS, INC.	57.74	
20	WOSB	66193	THE OHIO STATE UNIVERSITY	29.54	

Appendix A.

Maps of Interim Contour Overlap Radio “Markets” and Counts of Stations

Minot Markets



Appendix A.

Maps of Interim Contour Overlap Radio “Markets” and Counts of Stations

Minot Market 1 Count

Stations in Minot Market 1				
Count	Call Sign	Fac_id	Licensee	Dist_km
1	KRRZ	9679	ALOHA STATION TRUST, LLC	30.67
2	KYYX	55680	CC LICENSES, LLC, AS DEBTOR IN POSSESSION	12.92
3	KIZZ	15968	CC LICENSES, LLC, AS DEBTOR IN POSSESSION	16.47
4	KZPR	9675	CC LICENSES, LLC, AS DEBTOR IN POSSESSION	16.47
5	KMXA-FM	34996	CC LICENSES, LLC, AS DEBTOR IN POSSESSION	32.41
6	KCJB	55681	CC LICENSES, LLC, AS DEBTOR IN POSSESSION	29.59
7	KDKT	41175	DIGITAL SYNDICATE NETWORK, LLC	80.54
8	KNDL	184822	EDUCATIONAL MEDIA FOUNDATION	16.53
9	KHRT-FM	20488	FAITH BROADCASTING INC	24.96
10	KHRT	20483	FAITH BROADCASTING, INC.	29.02
11	KMPR	53319	PRAIRIE PUBLIC BROADCASTING, INC.	14.37
12	KTZU	162322	PROGRAMMERS BROADCASTING, INC.	12.94
13	KWGO	162321	PROGRAMMERS BROADCASTING, INC.	12.94
14	KLTV	166059	SYNERGY BROADCAST NORTH DAKOTA, LLC	77.47
15	KMHA	22806	FORT BERTHOLD COMMUNICATIONS ENTERPRISES	78.01

Appendix A.

Maps of Interim Contour Overlap Radio “Markets” and Counts of Stations

Minot Market 2 Count

Stations in Minot Market 2				
Count	Call Sign	Fac_id	Licensee	Dist_km
1	KCJB	55681	CC LICENSES, LLC, AS DEBTOR IN POSSESSION	42.33
2	KZPR	9675	CC LICENSES, LLC, AS DEBTOR IN POSSESSION	29.83
3	KIZZ	15968	CC LICENSES, LLC, AS DEBTOR IN POSSESSION	29.83
4	KYYX	55680	CC LICENSES, LLC, AS DEBTOR IN POSSESSION	26.15
5	KXMR	2211	CC LICENSES, LLC, AS DEBTOR IN POSSESSION	133.57
6	KLTQ	166059	SYNERGY BROADCAST NORTH DAKOTA, LLC	70.73
7	KHRT-FM	20488	FAITH BROADCASTING INC	37.25
8	KTZU	162322	PROGRAMMERS BROADCASTING, INC.	26.16
9	KMPR	53319	PRAIRIE PUBLIC BROADCASTING, INC.	27.82
10	KNDL	184822	EDUCATIONAL MEDIA FOUNDATION	29.89
11	KWGO	162321	PROGRAMMERS BROADCASTING, INC.	26.16
12	KDKT	41175	DIGITAL SYNDICATE NETWORK, LLC	74.01
13	KHRT	20483	FAITH BROADCASTING, INC.	40.32
14	KRRZ	9679	ALOHA STATION TRUST, LLC	42.12

Appendix A.

Maps of Interim Contour Overlap Radio “Markets” and Counts of Stations

Minot Market 3 Count

Stations in Minot Market 3				
Count	Call Sign	Fac_id	Licensee	Dist_km
1	KRRZ	9679	ALOHA STATION TRUST, LLC	56.95
2	KTWJ	176115	BISMARCK ADVENTIST EDUCATION STATION	83.42
3	KDKT	41175	DIGITAL SYNDICATE NETWORK, LLC	69.37
4	KNDL	184822	EDUCATIONAL MEDIA FOUNDATION	46.14
5	KHRT-FM	20488	FAITH BROADCASTING INC	52.73
6	KHRT	20483	FAITH BROADCASTING, INC.	55.1
7	KMPR	53319	PRAIRIE PUBLIC BROADCASTING, INC.	44.07
8	KTZU	162322	PROGRAMMERS BROADCASTING, INC.	42.29
9	KWGO	162321	PROGRAMMERS BROADCASTING, INC.	42.29
10	KLTV	166059	SYNERGY BROADCAST NORTH DAKOTA, LLC	65.92
11	KHND	53309	THREE WAY BROADCASTING, INC.	87.79

Appendix A.

Maps of Interim Contour Overlap Radio “Markets” and Counts of Stations

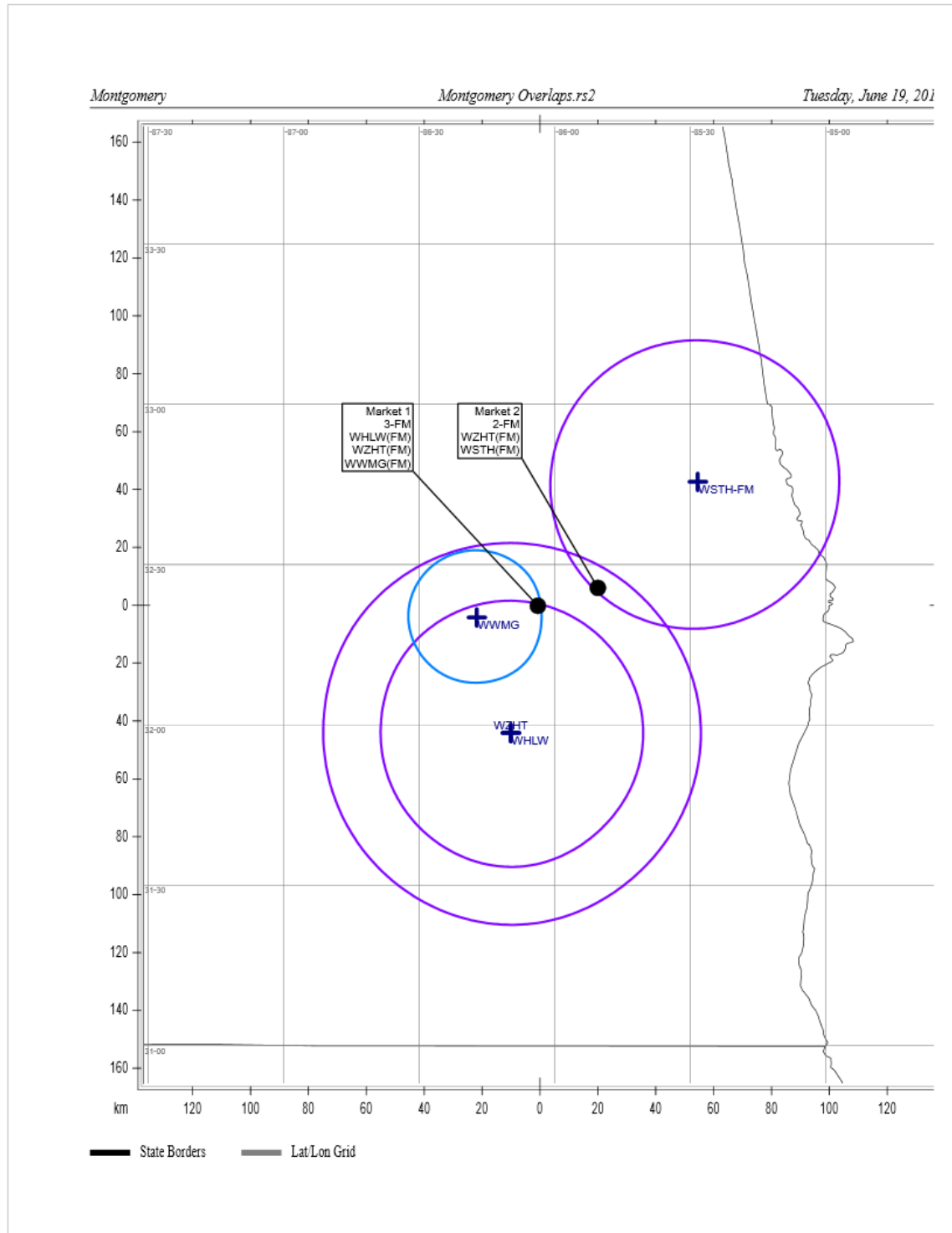
Minot Market 4 Count

Stations in Minot Market 4				
Count	Call Sign	Fac_id	Licensee	Dist_km
1	KRRZ	9679	ALOHA STATION TRUST, LLC	86.72
2	KTWJ	176115	BISMARCK ADVENTIST EDUCATION STATION	61.55
3	KBMR	2207	CC LICENSES, LLC, AS DEBTOR IN POSSESSION	73.84
4	KCJB	55681	CC LICENSES, LLC, AS DEBTOR IN POSSESSION	87.7
5	KXMR	2211	CC LICENSES, LLC, AS DEBTOR IN POSSESSION	88.47
6	KNDR	9869	CENTRAL DAKOTA ENTERPRISES, INC.	69.21
7	KFYR	41426	CITICASTERS LICENSES, INC., AS DEBTOR IN POSSESSION	74.7
8	KDKT	41175	DIGITAL SYNDICATE NETWORK, LLC	60.72
9	KBMK	93533	EDUCATIONAL MEDIA FOUNDATION	71.28
10	KNRI	93595	EDUCATIONAL MEDIA FOUNDATION	71.28
11	KNDL	184822	EDUCATIONAL MEDIA FOUNDATION	74.73
12	KHRT-FM	20488	FAITH BROADCASTING INC	82.46
13	KHRT	20483	FAITH BROADCASTING, INC.	84.86
14	KMPR	53319	PRAIRIE PUBLIC BROADCASTING, INC.	73.02
15	KTZU	162322	PROGRAMMERS BROADCASTING, INC.	71.6
16	KWGO	162321	PROGRAMMERS BROADCASTING, INC.	71.6
17	KLTV	166059	SYNERGY BROADCAST NORTH DAKOTA, LLC	57.47
18	KHND	53309	THREE WAY BROADCASTING, INC.	87.85
19	KLXX	43223	TOWNSQUARE MEDIA BISMARCK LICENSE, LLC	72.18

Appendix A.

Maps of Interim Contour Overlap Radio “Markets” and Counts of Stations

Montgomery Market



Appendix A.

Maps of Interim Contour Overlap Radio “Markets” and Counts of Stations

Montgomery Market 1 Count

Stations in Montgomery Market 1				
Count	Call Sign	Fac_id	Licensee	Dist_km
1	WHLW	6655	CAPSTAR TX, LLC, AS DEBTOR IN POSSESSION	45.45
2	WZHT	8649	CAPSTAR TX, LLC, AS DEBTOR IN POSSESSION	45.45
3	WWMG	8662	CAPSTAR TX, LLC, AS DEBTOR IN POSSESSION	22.09
4	WEZZ	40900	BRANTLEY BROADCAST ASSOCIATES, LLC	75.57
5	WGYV	7902	ROBERT JOHN WILLIAMSON	78.97
6	WZKD	12321	AUTAUGAVILLE RADIO, INC.	11.29
7	WMGY	73260	TERRY L. BARBER	22.29
8	WTXK	63946	FRONTDOOR BROADCASTING, L.L.C.	17.55
9	WXVI	63977	NEW LIFE MINISTRIES, INC.	21.88
10	WLWI	66909	CUMULUS LICENSING LLC	21.91
11	WMSP	12316	CUMULUS LICENSING LLC	11.28
12	WIQR	8544	STAR POWER COMMUNICATIONS CORPORATION	36.28
13	WGMP	43633	BLUEWATER BROADCASTING COMPANY LLC	23.63
14	WRBZ	29343	TBE, LLC	18.62
15	WTBF	68179	TROY BROADCASTING CORP.	61.01
16	WTLS	48011	MICHAEL BUTLER BROADCASTING. LLC	21.68
17	WALQ	68309	WESTBURG BROADCASTING MONTGOMERY, LLC	14.76
18	WACQ	1018	TIGER COMMUNICATIONS, INC.	37.65

Appendix A.

Maps of Interim Contour Overlap Radio “Markets” and Counts of Stations

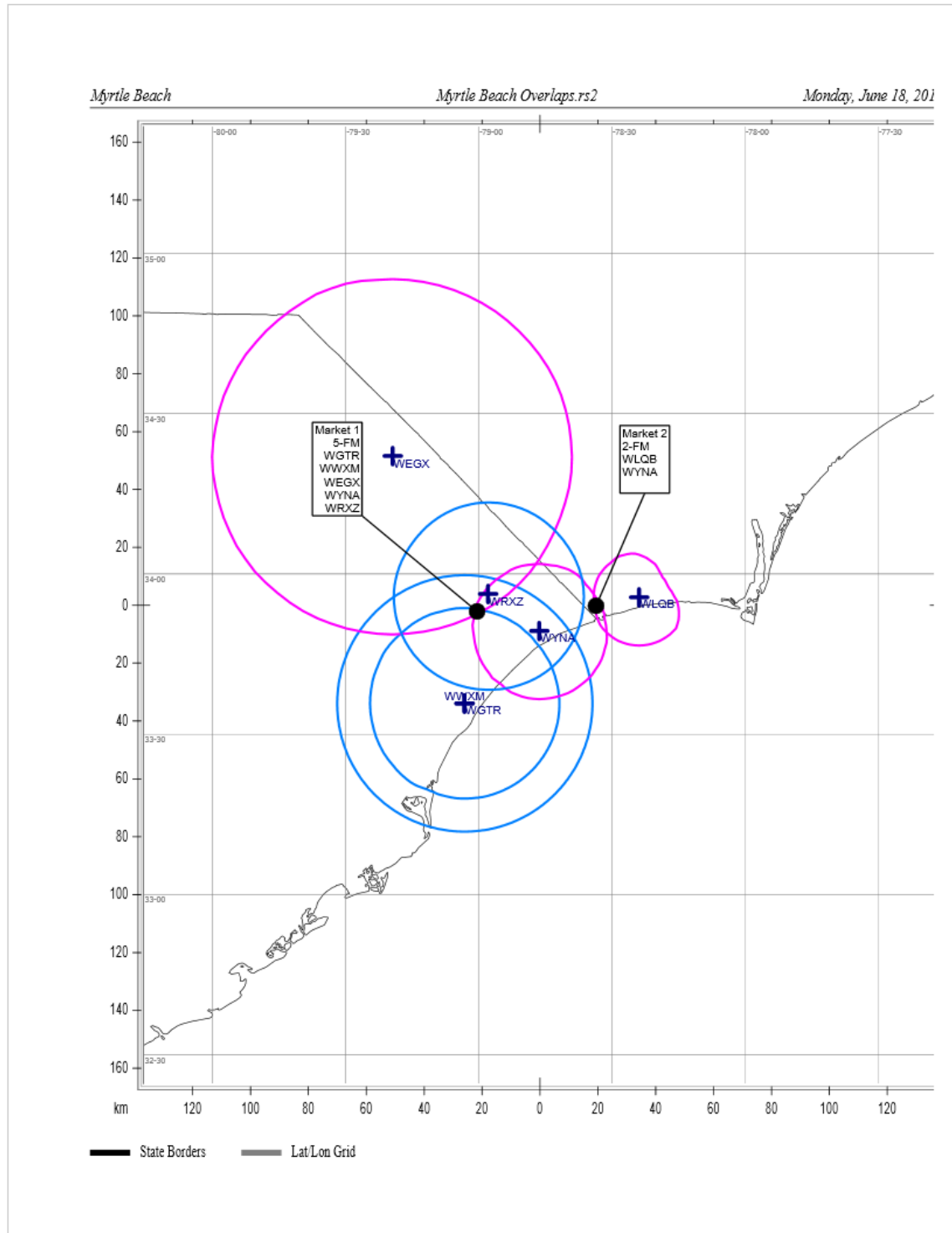
Montgomery Market 2 Count

Stations in Montgomery Market 2				
Count	Call Sign	Fac_id	Licensee	Dist_km
1	WZHT	8649	CAPSTAR TX, LLC, AS DEBTOR IN POSSESSION	58.53
2	WSTH-FM	60763	CC LICENSES, LLC, AS DEBTOR IN POSSESSION	50.58
3	WEZZ	40900	BRANTLEY BROADCAST ASSOCIATES, LLC	87.4
4	WZKD	12321	AUTAUGAVILLE RADIO, INC.	30.31
5	WMGY	73260	TERRY L. BARBER	42.16
6	WTXK	63946	FRONTDOOR BROADCASTING, L.L.C.	38.3
7	WXVI	63977	NEW LIFE MINISTRIES, INC.	42.19
8	WLWI	66909	CUMULUS LICENSING LLC	42.97
9	WMSP	12316	CUMULUS LICENSING LLC	30.28
10	WIQR	8544	STAR POWER COMMUNICATIONS CORPORATION	56.14
11	WGMP	43633	BLUEWATER BROADCASTING COMPANY LLC	42.27
12	WRBZ	29343	TBE, LLC	34.89
13	WTBF	68179	TROY BROADCASTING CORP.	66.22
14	WTLS	48011	MICHAEL BUTLER BROADCASTING. LLC	10.44
15	WALQ	68309	WESTBURG BROADCASTING MONTGOMERY, LLC	9.03
16	WACQ	1018	TIGER COMMUNICATIONS, INC.	18.23

Appendix A.

Maps of Interim Contour Overlap Radio “Markets” and Counts of Stations

Myrtle Beach



Appendix A.

Maps of Interim Contour Overlap Radio “Markets” and Counts of Stations

Myrtle Beach Market 1 Count

Stations in Myrtle Beach Market 1				
Count	Call Sign	Fac_id	Licensee	Dist_km
1	WGTR	3118	AMFM RADIO LICENSES, L.L.C., AS DEBTOR IN POSSESSION	32.91
2	WWXM	12181	AMFM RADIO LICENSES, L.L.C., AS DEBTOR IN POSSESSION	32.91
3	WEGX	16936	AMFM RADIO LICENSES, L.L.C., AS DEBTOR IN POSSESSION	60.54
4	WYNA	24932	AMFM RADIO LICENSES, L.L.C., AS DEBTOR IN POSSESSION	22.91
5	WRXZ	66138	AMFM RADIO LICENSES, L.L.C., AS DEBTOR IN POSSESSION	6.46
6	WLFF	63932	CUMULUS LICENSING LLC	51.48
7	WWFN-FM	21745	CUMULUS LICENSING LLC	74.9
8	WMXT	51420	CUMULUS LICENSING LLC	74.9
9	WHMC-FM	60998	SOUTH CAROLINA EDUCATIONAL TV COMMISSION	11.6
10	WPDT	66643	COMMUNITY BROADCASTERS, LLC	77.11
11	WWKT-FM	15836	COMMUNITY BROADCASTERS, LLC	91.8
12	WDAI	59490	CUMULUS LICENSING LLC	33.41
13	WXJY	69835	COLONIAL RADIO GROUP, INC.	74.09
14	WKZQ-FM	13890	DICK BROADCASTING COMPANY, INC. OF TENNESSEE	33.41
15	WYAV	36947	DICK BROADCASTING COMPANY, INC. OF TENNESSEE	33.41
16	WYEZ	34901	BYRNE ACQUISITION GROUP, LLC	42.29
17	WLGI	38505	REGIONAL BAHAI COUNCIL OF THE SOUTHEASTERN STATES	35.56
18	WMBJ	76588	RADIO TRAINING NETWORK, INC.	26.04
19	WMYB	27265	DICK BROADCASTING COMPANY, INC. OF TENNESSEE	33.41
20	WGTN-FM	23898	BYRNE ACQUISITION GROUP, LLC	68.61
21	WSIM	55269	COMMUNITY BROADCASTERS, LLC	86.6
22	WYNN-FM	22049	CUMULUS LICENSING LLC	82.58
23	WQPD	11653	CUMULUS LICENSING LLC	77.42
24	WCMG	72929	CUMULUS LICENSING LLC	75.84
25	WLPG	9083	AUGUSTA RADIO FELLOWSHIP INSTITUTE, INC.	65.3
26	WFLV	41311	EDUCATIONAL MEDIA FOUNDATION	78.37
27	WFRK	183329	COMMUNITY BROADCASTERS, LLC	78.16
28	WDLL	85507	AMERICAN FAMILY ASSOCIATION	70.84
29	WLPS-FM	91947	BILLY RAY LOCKLEAR EVANGELISTIC ASSOCIATION	90.42
30	WMIR	17485	COLONIAL RADIO GROUP, INC.	14.06
31	WVCO	57036	CAROLINA BEACH MUSIC, LLC	24.56
32	WRNN-FM	53949	DICK BROADCASTING COMPANY, INC. OF TENNESSEE	21.28
33	WSYN	46964	CUMULUS LICENSING LLC	16.56
34	WSEA	3221	CUMULUS LICENSING LLC	16.56
35	WEZV	49986	BYRNE ACQUISITION GROUP, LLC	27.01
36	WKVC	14226	EDUCATIONAL MEDIA FOUNDATION	54.09
37	WMNX	8584	CUMULUS LICENSING LLC	87.17
38	WGNI	8581	CUMULUS LICENSING LLC	87.17
39	WSTS	53608	TRUTH BROADCASTING CORPORATION	42.74
40	WHQR	22656	FRIENDS OF PUBLIC RADIO, INC.	80.12
41	WZCO	175138	COLUMBUS COUNTY SCHOOLS	76.88
42	WGHJ	78329	AUGUSTA RADIO FELLOWSHIP INSTITUTE	47.52
43	WALD	27463	GLORY COMMUNICATIONS, INC.	61.43
44	WLMC	3900	WACCAMAW BROADCASTING, LLC	62.86
45	WGTN	23899	WACCAMAW BROADCASTING, LLC	61.57

Appendix A.

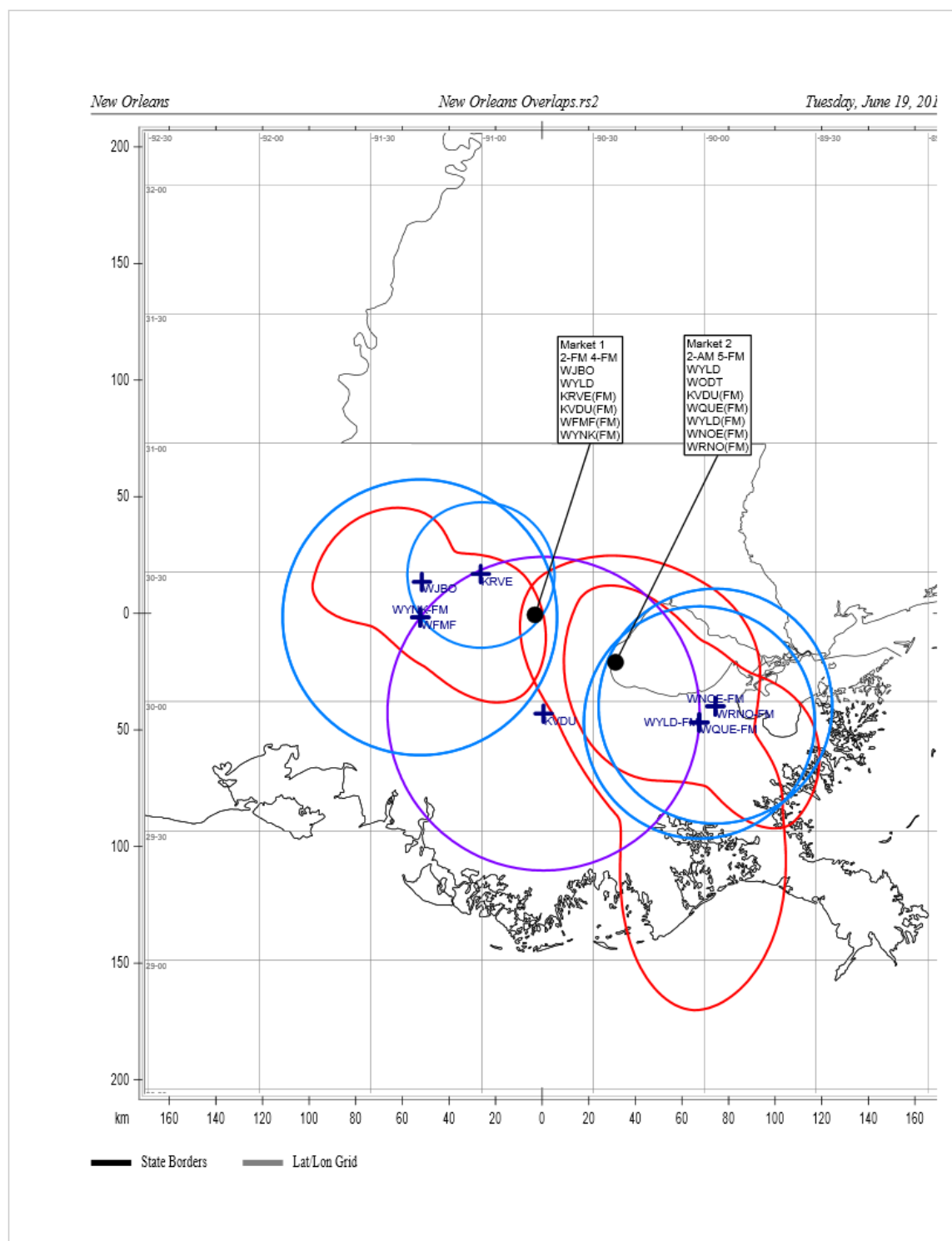
Maps of Interim Contour Overlap Radio “Markets” and Counts of Stations

Myrtle Beach Market 2 Count

Stations in Myrtle Beach Market 2				
Count	Call Sign	Fac_id	Licensee	Dist_km
1	WEZV	49986	BYRNE ACQUISITION GROUP, LLC	15.23
2	WLQB	3122	AMFM RADIO LICENSES, L.L.C., AS DEBTOR IN POSSESSION	15.49
3	WVCB	31573	WVCB RADIO	18.3
4	WNMB	49985	COLONIAL RADIO GROUP, INC.	20.74
5	WYNA	24932	AMFM RADIO LICENSES, L.L.C., AS DEBTOR IN POSSESSION	21.26
6	WJXY	41499	COLONIAL MEDIA AND ENTERTAINMENT, LLC	21.78
7	WVCO	57036	CAROLINA BEACH MUSIC, LLC	22.23
8	WKVC	14226	EDUCATIONAL MEDIA FOUNDATION	23.28
9	WMIR	17485	COLONIAL RADIO GROUP, INC.	29.32
10	WUDE	60882	DAVIS MEDIA, LLC	31.56
11	WSYN	46964	CUMULUS LICENSING LLC	32.04
12	WSEA	3221	CUMULUS LICENSING LLC	32.04
13	WLSC	29541	BANANA JACK MURPHY PRODUCTIONS, LLC	33.45
14	WRNN-FM	53949	DICK BROADCASTING COMPANY, INC. OF TENNESSEE	36.67
15	WWHK	24775	DICK BROADCASTING COMPANY, INC. OF TENNESSEE	37.24
16	WRXZ	66138	AMFM RADIO LICENSES, L.L.C., AS DEBTOR IN POSSESSION	37.65
17	WTAB	24937	WTAB MEDIA, INC.	39.44
18	WPJS	4436	WPJS BROADCASTING, INC.	42.85
19	WHQR	22656	FRIENDS OF PUBLIC RADIO, INC.	43.08
20	WMNX	8584	CUMULUS LICENSING LLC	47.36
21	WGNI	8581	CUMULUS LICENSING LLC	47.36
22	WENC	26000	DHA COMMUNICATIONS, INC.	47.79
23	WGHJ	78329	AUGUSTA RADIO FELLOWSHIP INSTITUTE	48.3
24	WRWM	17484	CUMULUS LICENSING LLC	48.76
25	WUIN	48626	DAVIS MEDIA, LLC	49.83
26	WHMC-FM	60998	SOUTH CAROLINA EDUCATIONAL TV COMMISSION	51.02
27	WMBJ	76588	RADIO TRAINING NETWORK, INC.	51.82
28	WSTS	53608	TRUTH BROADCASTING CORPORATION	54.28
29	WWIL-FM	12165	CAROLINA CHRISTIAN RADIO, INC.	55.69
30	WAZO	59480	SUNRISE BROADCASTING, LLC	55.69
31	WGTR	3118	AMFM RADIO LICENSES, L.L.C., AS DEBTOR IN POSSESSION	56.6
32	WWXM	12181	AMFM RADIO LICENSES, L.L.C., AS DEBTOR IN POSSESSION	56.6
33	WDAI	59490	CUMULUS LICENSING LLC	56.6
34	WKZQ-FM	13890	DICK BROADCASTING COMPANY, INC. OF TENNESSEE	56.6
35	WYAV	36947	DICK BROADCASTING COMPANY, INC. OF TENNESSEE	56.6
36	WMYB	27265	DICK BROADCASTING COMPANY, INC. OF TENNESSEE	56.6
37	WDVV	43707	CAROLINA CHRISTIAN RADIO, INC.	58.75
38	WQTM	2860	WQTM, INC.	62.35
39	WYEZ	34901	BYRNE ACQUISITION GROUP, LLC	72.1
40	WLFF	63932	CUMULUS LICENSING LLC	73.77
41	WLGI	38505	REGIONAL BAHAI COUNCIL OF THE SOUTHEASTERN STATES	74
42	WJAY	66139	THE GREATER HWY CHURCH OF CHRIST	76.96
43	WLMC	3900	WACCAMAW BROADCASTING, LLC	88.54
44	WGTM	23899	WACCAMAW BROADCASTING, LLC	89.7

Maps of Interim Contour Overlap Radio “Markets” and Counts of Stations

New Orleans Markets



Appendix A.

Maps of Interim Contour Overlap Radio “Markets” and Counts of Stations

New Orleans Market 1 Count

Stations in New Orleans Market 1				
Count	Call Sign	Fac_id	Licensee	Dist_km
1	WBOK	10917	BAKEWELL MEDIA OF LOUISIANA, LLC	79.35
2	WPYR	47403	CATHOLIC COMMUNITY RADIO, INC.	46.25
3	WQNO	74090	CATHOLIC COMMUNITY RADIO, INC.	88.04
4	WISH	19616	CHARLES W. DOWDY, DEBTOR-IN-POSSESSION	74.52
5	WTGG	41571	CHARLES W. DOWDY, DEBTOR-IN-POSSESSION	46.22
6	WCKW	115	COVENANT NETWORK	32.46
7	WGON	172708	CRISIS PREGNANCY HELP CENTER OF SLIDELL	88.78
8	KGLA	14538	CROCODILE BROADCASTING CORP., INC.	82.51
9	WFNO	56559	CROCODILE BROADCASTING CORPORATION, INC.	49.16
10	KBRH	18184	EAST BATON ROUGE PARISH SCHOOL BOARD	48.14
11	KNOL	25520	EDUCATIONAL MEDIA FOUNDATION	89.32
12	KLXH	35989	EDUCATIONAL MEDIA FOUNDATION	77.33
13	WNKV	89686	EDUCATIONAL MEDIA FOUNDATION	67.6
14	WEZB	20346	ENTERCOM NEW ORLEANS LICENSE, LLC	85.08
15	WLMG	34376	ENTERCOM NEW ORLEANS LICENSE, LLC	85.09
16	WWL	34377	ENTERCOM NEW ORLEANS LICENSE, LLC	82.6
17	WKBU	52434	ENTERCOM NEW ORLEANS LICENSE, LLC	85.08
18	WWL-FM	52435	ENTERCOM NEW ORLEANS LICENSE, LLC	87.56
19	WWWL	72959	ENTERCOM NEW ORLEANS LICENSE, LLC	84.03
20	WLNO	58393	ETERNITY MEDIA GROUP LLC	89.77
21	WVOG	20415	F.W. ROBERT BROADCASTING CO., INC.	72.09
22	WJFM	31171	FAMILY WORSHIP CENTER CHURCH, INC.	31.9
23	WWOZ	22659	FRIENDS OF WWOZ, INC.	78.74
24	KTIB	36183	GAP BROADCASTING, LLC	56.41
25	WBRP	4490	GUARANTY BROADCASTING COMPANY OF BATON ROUGE,	32.21
26	KNXX	36160	GUARANTY BROADCASTING COMPANY OF BATON ROUGE,	36.11
27	KJIN	25521	JLE, INCORPORATED	85.66
28	KKAY	36232	LIBERTY IN CHRIST JESUS MINISTRY	37.69
29	WOTB	175764	NEW HORIZON CHRISTIAN FELLOWSHIP	88.78
30	KNSU	48825	NICHOLLS STATE UNIVERSITY	61.25
31	WFPR	679	NORTH SHORE BROADCASTING CO., INC.	30.74
32	WHMD	680	NORTH SHORE BROADCASTING CO., INC.	46.83
33	WYLK	49247	NORTH SHORE BROADCASTING CO., INC.	80.47
34	WGSO	52433	NORTHSHORE RADIO, LLC	72.09
35	WUUU	22992	PITTMAN BROADCASTING SERVICES, LLC.	69.27
36	WBSN-FM	53677	PROVIDENCE EDUCATIONAL FOUNDATION	85.08
37	WRBH	54575	RADIO FOR THE BLIND & HANDICAPPED, INC.	88.85
38	WZRH	117	RADIO LICENSE HOLDING CBC, LLC	79.44
39	WXOK	11606	RADIO LICENSE HOLDING CBC, LLC	46.98
40	KKND	12157	RADIO LICENSE HOLDING CBC, LLC	89.32
41	WRKN	27951	RADIO LICENSE HOLDING CBC, LLC	73.93
42	WRQQ	61271	RADIO LICENSE HOLDING CBC, LLC	10.37
43	WIBR	61275	RADIO LICENSE HOLDING CBC, LLC	46.95
44	KKNO	56784	ROBERT C. BLAKES ENTERPRISES, INC.	82.51
45	WSHO	9235	SHADOWLANDS COMMUNICATIONS, L.L.C.	83.54

Appendix A.

Maps of Interim Contour Overlap Radio “Markets” and Counts of Stations

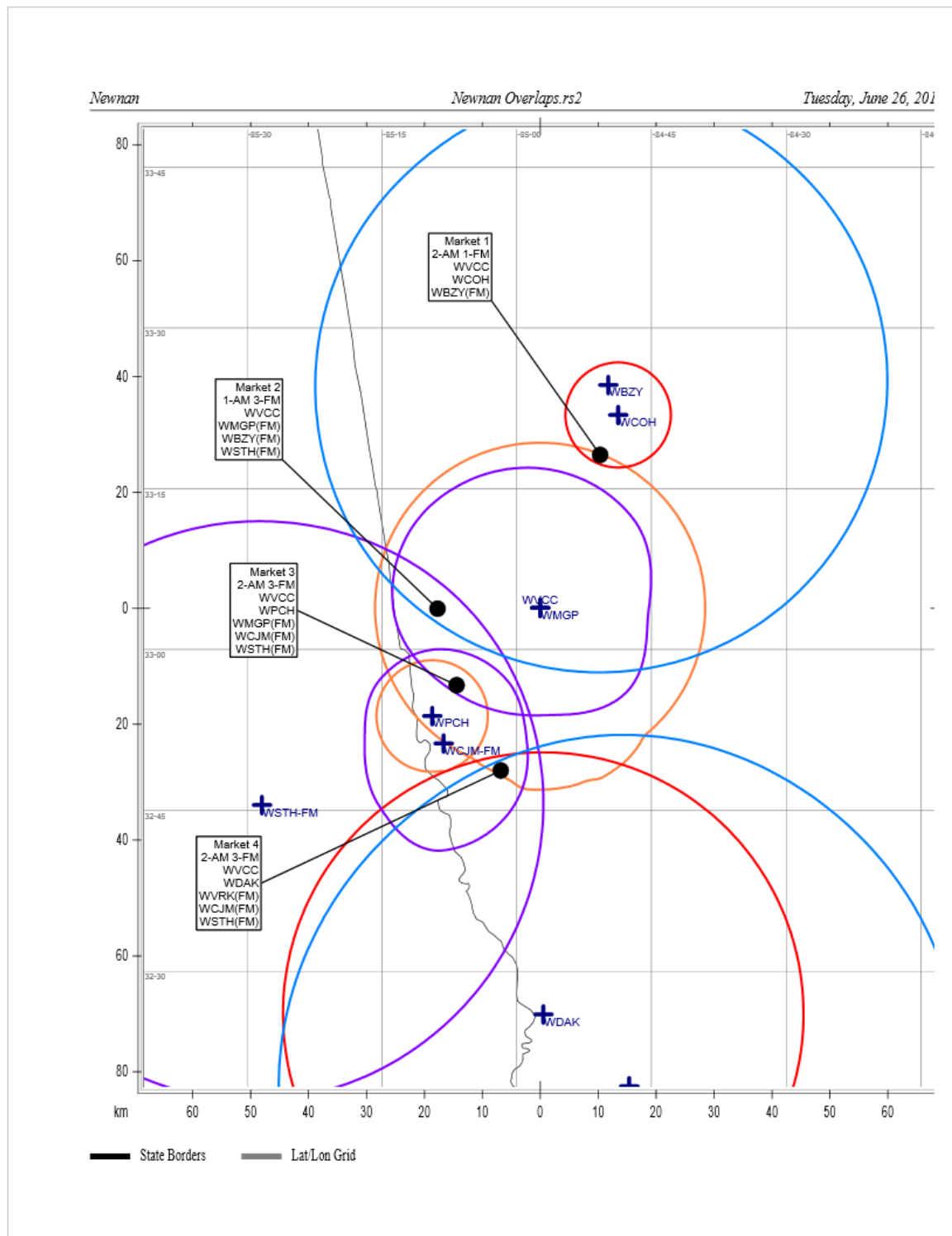
New Orleans Market 2 Count

Stations in New Orleans Market 2				
Count	Call Sign	Fac_id	Licensee	Dist_km
1	KMRL	16378	AMERICAN FAMILY ASSOCIATION	89.98
2	WBOK	10917	BAKEWELL MEDIA OF LOUISIANA, LLC	38.36
3	KRVE	40866	CAPSTAR TX, LLC, AS DEBTOR IN POSSESSION	80.51
4	WQNO	74090	CATHOLIC COMMUNITY RADIO, INC.	44.59
5	WJSH	19616	CHARLES W. DOWDY, DEBTOR-IN-POSSESSION	40.98
6	WTGG	41571	CHARLES W. DOWDY, DEBTOR-IN-POSSESSION	40.26
7	KLRZ	19212	COASTAL BROADCASTING OF LAROSE, INC.	85.47
8	WCKW	115	COVENANT NETWORK	48.51
9	WGON	172708	CRISIS PREGNANCY HELP CENTER OF SLIDELL	40.49
10	KGLA	14538	CROCODILE BROADCASTING CORP., INC.	47.95
11	WFNO	56559	CROCODILE BROADCASTING CORPORATION, INC.	33.72
12	KNOL	25520	EDUCATIONAL MEDIA FOUNDATION	45.95
13	KLXH	35989	EDUCATIONAL MEDIA FOUNDATION	87.66
14	WNKV	89686	EDUCATIONAL MEDIA FOUNDATION	59.55
15	WEZB	20346	ENTERCOM NEW ORLEANS LICENSE, LLC	46.17
16	WLMG	34376	ENTERCOM NEW ORLEANS LICENSE, LLC	46.17
17	WWL	34377	ENTERCOM NEW ORLEANS LICENSE, LLC	52.67
18	WKBU	52434	ENTERCOM NEW ORLEANS LICENSE, LLC	46.17
19	WWL-FM	52435	ENTERCOM NEW ORLEANS LICENSE, LLC	43.09
20	WWWL	72959	ENTERCOM NEW ORLEANS LICENSE, LLC	45.4
21	WLNO	58393	ETERNITY MEDIA GROUP LLC	51.3
22	WVOG	20415	F.W. ROBERT BROADCASTING CO., INC.	39.2
23	WJFM	31171	FAMILY WORSHIP CENTER CHURCH, INC.	86.45
24	WTIX-FM	8382	FLEUR DE LIS BROADCASTING, INC.	89.98
25	WWOZ	22659	FRIENDS OF WWOZ, INC.	40.72
26	KTIB	36183	GAP BROADCASTING, LLC	85.87
27	WBRP	4490	GUARANTY BROADCASTING COMPANY OF BATON ROUGE, LI	85.17
28	KNXX	36160	GUARANTY BROADCASTING COMPANY OF BATON ROUGE, LI	82.29
29	WMEJ	25961	HANCOCK BROADCASTING CORPORATION	81.2
30	KKAY	36232	LIBERTY IN CHRIST JESUS MINISTRY	88.93
31	KWMZ-FM	89100	M.A.C. BROADCASTING, LLC	89.98
32	WSLA	39849	MAPA BROADCASTING, L.L.C.	42.09
33	WOTB	175764	NEW HORIZON CHRISTIAN FELLOWSHIP	40.49
34	KNSU	48825	NICHOLLS STATE UNIVERSITY	81.99
35	WFPR	679	NORTH SHORE BROADCASTING CO., INC.	37.1
36	WHMD	680	NORTH SHORE BROADCASTING CO., INC.	15.46
37	WYLK	49247	NORTH SHORE BROADCASTING CO., INC.	27.22
38	WGSO	52433	NORTHSHORE RADIO, LLC	39.2
39	WRJW	52043	PEARL RIVER COMMUNICATIONS, INC.	57.73
40	WUUU	22992	PITTMAN BROADCASTING SERVICES, LLC.	47.39
41	WBSN-FM	53677	PROVIDENCE EDUCATIONAL FOUNDATION	46.19
42	WRBH	54575	RADIO FOR THE BLIND & HANDICAPPED, INC.	45.94
43	WZRH	117	RADIO LICENSE HOLDING CBC, LLC	41.38
44	KKND	12157	RADIO LICENSE HOLDING CBC, LLC	45.95
45	WRKN	27951	RADIO LICENSE HOLDING CBC, LLC	28.91

Appendix A.

Maps of Interim Contour Overlap Radio “Markets” and Counts of Stations

Newnan Markets



Appendix A.

Maps of Interim Contour Overlap Radio “Markets” and Counts of Stations

Newnan Market 1 Count

Stations in Newnan Market 1				
Count	Call Sign	Fac_id	Licensee	Dist_km
1	WQXI	30825	ATLANTA RADIO KOREA, INC.	71.74
2	WAEC	22132	BEASLEY MEDIA GROUP LICENSES, LLC	66.99
3	WWWE	71603	BEASLEY MEDIA GROUP LICENSES, LLC	66.93
4	WAOK	63775	CBS RADIO EAST, LLC	60.31
5	WHIE	65005	CHAPPELL COMMUNICATIONS, LLC	50.52
6	WSB	73977	COX RADIO, INC.	80.53
7	WIFN	1098	DICKEY BROADCASTING COMPANY	63.2
8	WCNN	56389	DICKEY BROADCASTING COMPANY	89.99
9	WLAG	32980	EAGLE'S NEST, INC	34.46
10	WLWE	18134	EAGLE'S NEST, INC.	54.47
11	WXJO	25386	EXPONENT BROADCASTING, INC.	51.15
12	WXJO	25386	EXPONENT BROADCASTING, INC.	51.15
13	WGMI	57385	GARNER MINISTRIES, INC.	53.87
14	WAZX	22983	INTELLI LLC	63.46
15	WCFO	15521	JW BROADCASTING, INC.	61.29
16	WMLB	87118	JW BROADCASTING, INC.	71.53
17	WTZA	72134	K & Z BROADCASTING, LLC	66.95
18	WAOS	36157	LA FAVORITA, INC.	57.99
19	WJTP	2464	MAJOR RADIO, LLC	60.31
20	WIGO	60918	MCL/MCM GEORGIA, LLC	58.92
21	WMDG	19541	NORTHWEST GEORGIA BROADCASTING	54.74
22	WFDR	53678	PLOENER RADIO GROUP, LLC	52.05
23	WFTD	52862	PRIETO ENTERPRISES, INC.	80.75
24	WDWD	8623	SALEM COMMUNICATIONS HOLDING CORPORATION	62.13
25	WNIV	23607	SALEM COMMUNICATIONS HOLDING CORPORATION	71.55
26	WGKA	65976	SALEM COMMUNICATIONS HOLDING CORPORATION	71.41
27	WAFS	72111	SALEM COMMUNICATIONS HOLDING CORPORATION	71.53
28	WTRP	66959	TIGER COMMUNICATIONS, INC.	32.81
29	WKNG	73183	WKNG, LLC	60.7
30	WDCY	73693	WORD CHRISTIAN BROADCASTING INC.	51.15
31	WDCY	73693	WORD CHRISTIAN BROADCASTING INC.	52.36
32	WNEA	73317	WORD CHRISTIAN BROADCASTING, INC.	8.91
33	WDPC	73871	WORD CHRISTIAN BROADCASTING, INC.	70.41
34	WLBB	54515	WYAI, INC.	34.96
35	WYZE	24145	WYZE RADIO, INC.	63.48

Appendix A.

Maps of Interim Contour Overlap Radio “Markets” and Counts of Stations

Newnan Market 2 Count

Stations in Newnan Market 2				
Count	Call Sign	Fac_id	Licensee	Dist_km
1	WVCC	39620	CITICASTERS LICENSES, INC., AS DEBTOR IN POSSESSION	16.33
2	WMGP	39619	CITICASTERS LICENSES, INC., AS DEBTOR IN POSSESSION	16.33
3	WSTH-FM	60763	CC LICENSES, LLC, AS DEBTOR IN POSSESSION	47.46
4	WBZY	63406	CC LICENSES, LLC, AS DEBTOR IN POSSESSION	46.67
5	WKNG	73183	WKNG, LLC	74.07
6	WLAG	32980	EAGLE'S NEST, INC	10.69
7	WLWE	18134	EAGLE'S NEST, INC.	28.36
8	WLBB	54515	WYAI, INC.	55.56
9	WTRP	66959	TIGER COMMUNICATIONS, INC.	9.78
10	WGMI	57385	GARNER MINISTRIES, INC.	71.1
11	WFDR	53678	PLOENER RADIO GROUP, LLC	53.96
12	WXJO	25386	EXPONENT BROADCASTING, INC.	84.51
13	WHIE	65005	CHAPPELL COMMUNICATIONS, LLC	79.25
14	WNEA	73317	WORD CHRISTIAN BROADCASTING, INC.	46.32
15	WXJO	25386	EXPONENT BROADCASTING, INC.	84.51
16	WDCY	73693	WORD CHRISTIAN BROADCASTING INC.	84.51
17	WMDG	19541	NORTHWEST GEORGIA BROADCASTING	92.07
18	WDCY	73693	WORD CHRISTIAN BROADCASTING INC.	86.8

Appendix A.

Maps of Interim Contour Overlap Radio “Markets” and Counts of Stations

Newnan Market 3 Count

Stations in Newnan Market 3				
Count	Call Sign	Fac_id	Licensee	Dist_km
1	WVCC	39620	CITICASTERS LICENSES, INC., AS DEBTOR IN POSSESSION	20.19
2	WPOCH	54864	AMFM RADIO LICENSES, L.L.C., AS DEBTOR IN POSSESSION	6.3
3	WMGP	39619	CITICASTERS LICENSES, INC., AS DEBTOR IN POSSESSION	20.19
4	WSTH-FM	60763	CC LICENSES, LLC, AS DEBTOR IN POSSESSION	39.13
5	WTLS	48011	MICHAEL BUTLER BROADCASTING. LLC	87.14
6	WRCG	72090	PMB BROADCASTING, LLC	53.5
7	WAUD	3204	TIGER COMMUNICATIONS, INC.	47.49
8	WANI	63796	AUBURN NETWORK, INC.	42.79
9	WACQ	1018	TIGER COMMUNICATIONS, INC.	80.71
10	WLMA	60762	MARBLE CITY MEDIA, LLC	81.42
11	WBOJ	36685	88.5 THE TRUTH, INC.	53.5
12	WRLA	57880	TIGER COMMUNICATIONS, INC.	10.4
13	WLAG	32980	EAGLE'S NEST, INC	13.85
14	WLWE	18134	EAGLE'S NEST, INC.	38.26
15	WTRP	66959	TIGER COMMUNICATIONS, INC.	15.41
16	WOKS	15846	DAVIS BROADCASTING, INC. OF COLUMBUS	55.84
17	WFDR	53678	PLOENER RADIO GROUP, LLC	48.67
18	WIOI	47088	DAVIS BROADCASTING, INC. OF COLUMBUS	55.84
19	WCOH	48739	CITICASTERS LICENSES, INC., AS DEBTOR IN POSSESSION	54.83
20	WNEA	73317	WORD CHRISTIAN BROADCASTING, INC.	57.11

Appendix A.

Maps of Interim Contour Overlap Radio “Markets” and Counts of Stations

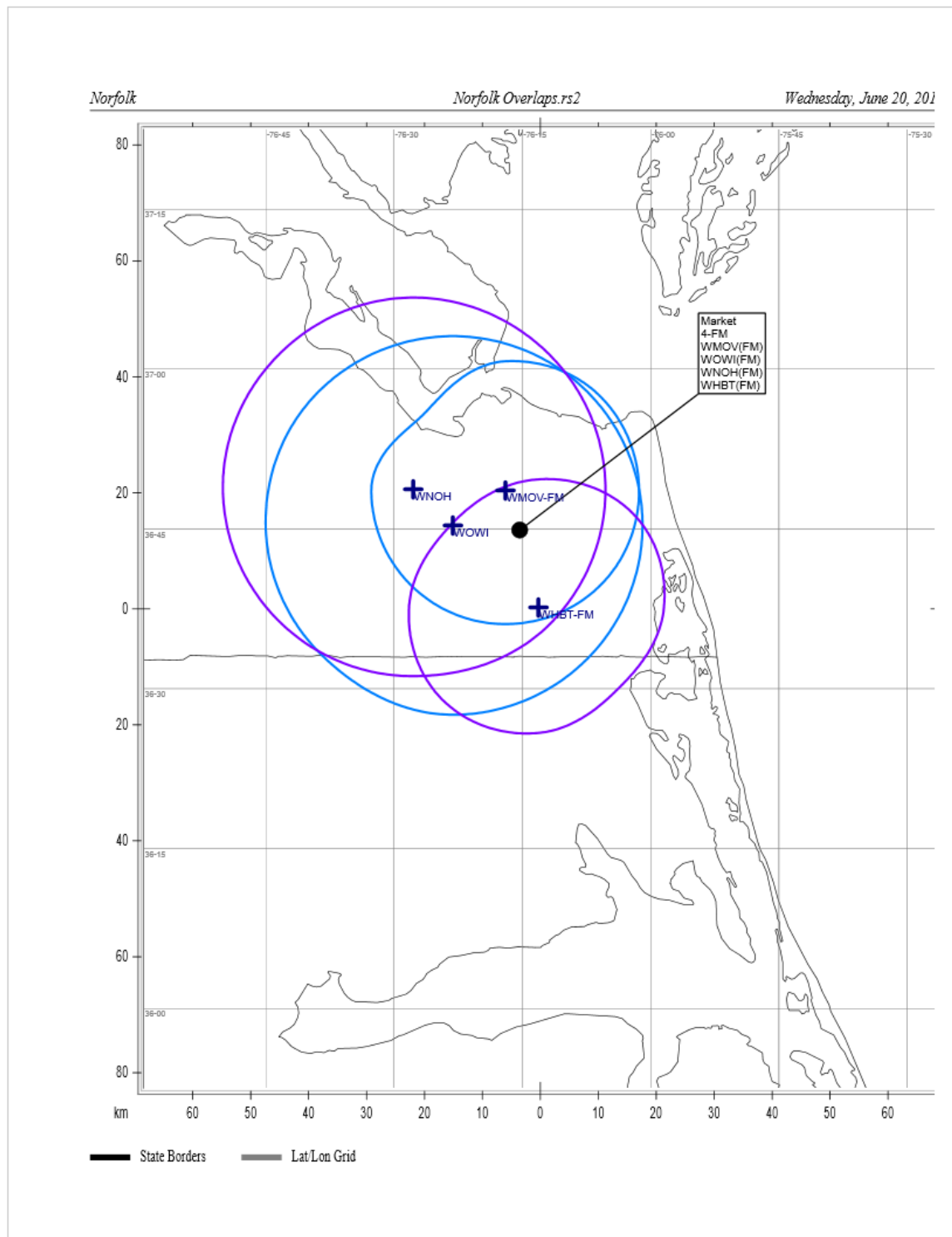
Newnan Market 4 Count

Stations in Newnan Market 4				
Count	Call Sign	Fac_id	Licensee	Dist_km
1	WVCC	39620	CITICASTERS LICENSES, INC., AS DEBTOR IN POSSESSION	20.19
2	WPCB	54864	AMFM RADIO LICENSES, L.L.C., AS DEBTOR IN POSSESSION	6.3
3	WDAK	60764	CC LICENSES, LLC, AS DEBTOR IN POSSESSION	58.44
4	WCJM-FM	54863	AMFM RADIO LICENSES, L.L.C., AS DEBTOR IN POSSESSION	9.84
5	WSTH-FM	60763	CC LICENSES, LLC, AS DEBTOR IN POSSESSION	39.13
6	WTLN	48011	MICHAEL BUTLER BROADCASTING, LLC	87.14
7	WRCG	72090	PMB BROADCASTING, LLC	53.5
8	WAUD	3204	TIGER COMMUNICATIONS, INC.	47.49
9	WANI	63796	AUBURN NETWORK, INC.	42.79
10	WACQ	1018	TIGER COMMUNICATIONS, INC.	80.71
11	WLMA	60762	MARBLE CITY MEDIA, LLC	81.42
12	WBOJ	36685	88.5 THE TRUTH, INC.	53.5
13	WRLA	57880	TIGER COMMUNICATIONS, INC.	10.4
14	WLAG	32980	EAGLE'S NEST, INC	13.85
15	WLWE	18134	EAGLE'S NEST, INC.	38.26
16	WTRP	66959	TIGER COMMUNICATIONS, INC.	15.41
17	WOKS	15846	DAVIS BROADCASTING, INC. OF COLUMBUS	55.84
18	WFDR	53678	PLOENER RADIO GROUP, LLC	48.67
19	WJOL	47088	DAVIS BROADCASTING, INC. OF COLUMBUS	55.84
20	WCOH	48739	CITICASTERS LICENSES, INC., AS DEBTOR IN POSSESSION	54.83
21	WNEA	73317	WORD CHRISTIAN BROADCASTING, INC.	57.11

Appendix A.

Maps of Interim Contour Overlap Radio “Markets” and Counts of Stations

Norfolk Market



Appendix A.

Maps of Interim Contour Overlap Radio “Markets” and Counts of Stations

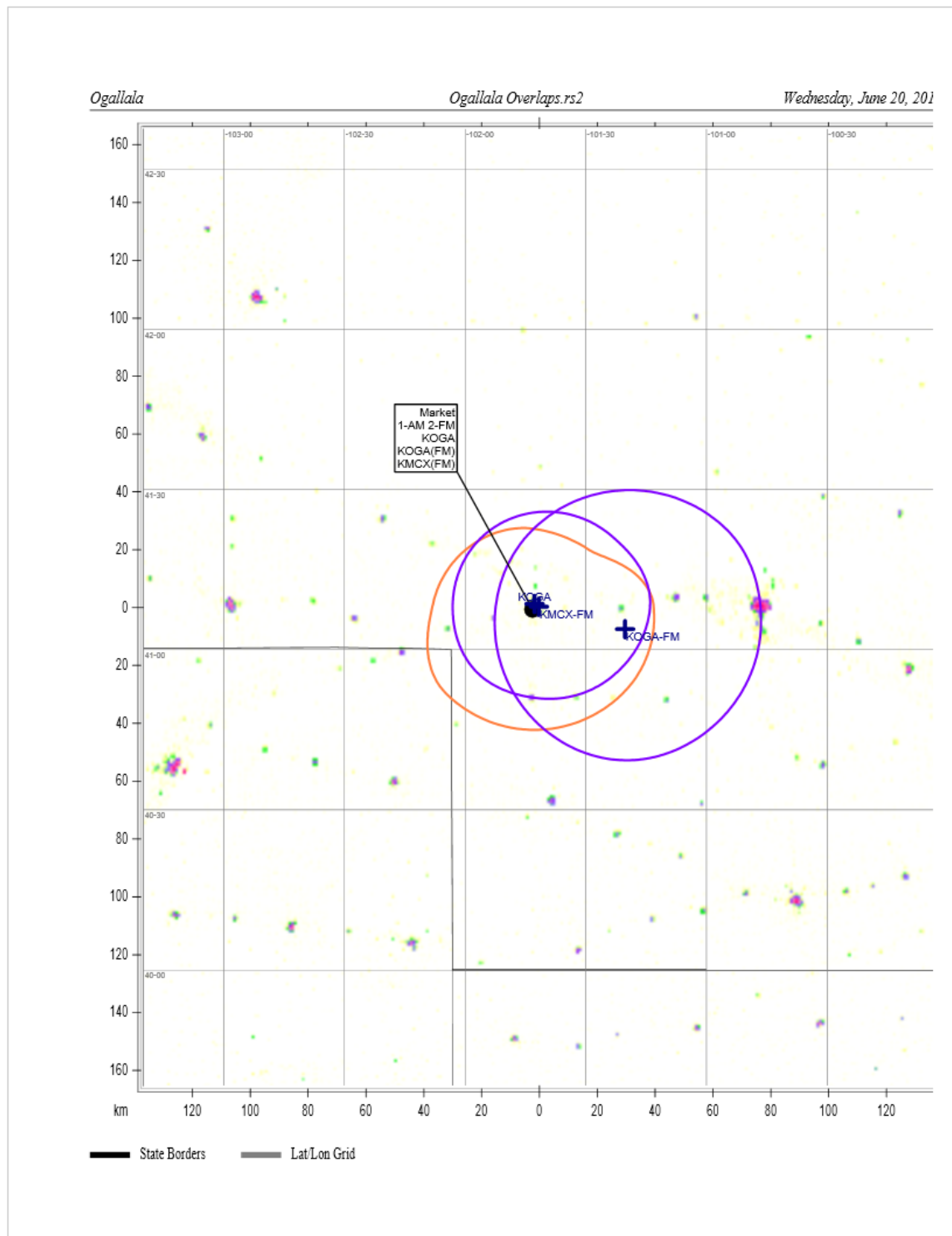
Norfolk Market Count

Stations in Norfolk Market				
Count	Call Sign	Fac_id	Licensee	Dist_km
1	WYFI	5143	BIBLE BROADCASTING NETWORK, INC.	22.46
2	WBVA	84068	BIRACH BROADCASTING CORPORATION	26.19
3	WVAB	57611	BIRACH BROADCASTING CORPORATION	26.19
4	WKQA	29597	BOOTH - COBB MEDIA, LLC	44.83
5	WMOV-FM	31123	CC LICENSES, LLC, AS DEBTOR IN POSSESSION	21.11
6	WOWI	69558	CC LICENSES, LLC, AS DEBTOR IN POSSESSION	20.59
7	WNOH	69570	CC LICENSES, LLC, AS DEBTOR IN POSSESSION	29.92
8	WHBT-FM	70345	CC LICENSES, LLC, AS DEBTOR IN POSSESSION	0
9	WFOS	10757	CHESAPEAKE PUBLIC SCHOOLS	12.8
10	WHKT	87170	CHESAPEAKE-PORTSMOUTH BROADCASTING CORPORATION	20.31
11	WCPK	64003	CHESAPEAKE-PORTSMOUTH BROADCASTING CORPORATION	20.31
12	WPMH	10759	CHESAPEAKE-PORTSMOUTH BROADCASTING CORPORATION	29.55
13	WTJZ	3533	CHESAPEAKE-PORTSMOUTH BROADCASTING CORPORATION	46.73
14	WGPL	69560	CHRISTIAN BROADCASTING OF NORFOLK, INC.	31.58
15	WPCE	72813	CHRISTIAN BROADCASTING OF PORTSMOUTH, INC.	20.31
16	WUSH	78447	COMMONWEALTH BROADCASTING, L.L.C.	28.59
17	WNIS	4671	COMMONWEALTH RADIO, L.L.C.	49.97
18	WNOB	73184	COMMONWEALTH RADIO, L.L.C.	9.15
19	WYCS	66672	CREATIVE EDUCATIONAL MEDIA CORP. INC.	70.77
20	WXTG	25917	DAVIS MEDIA, LLC	46.9
21	WXTG-FM	14327	DAVIS MEDIA, LLC	15.17
22	WGTI	173	EDUCATIONAL MEDIA FOUNDATION	35.7
23	WZLV	85511	EDUCATIONAL MEDIA FOUNDATION	65.58
24	WRVS-FM	19249	ELIZABETH CITY STATE UNIVERSITY	38.32
25	WPTE	64004	ENTERCOM LICENSE, LLC	21.11
26	WVKL	4672	ENTERCOM LICENSE, LLC	30.46
27	WWDE-FM	40753	ENTERCOM LICENSE, LLC	22.48
28	WNVZ	40755	ENTERCOM LICENSE, LLC	46.3
29	WGAI	72731	GREGORY COMMUNICATIONS LICENSE, INC.	32.22
30	WHRV	25933	HAMPTON ROADS EDUCATIONAL TELECOMMUNICTNS ASSN	32.48
31	WHRO-FM	25940	HAMPTON ROADS EDUCATIONAL TELECOMMUNICTNS ASSN	32.46
32	WHOV	25952	HAMPTON UNIVERSITY	44.58
33	WVXX	71286	HINDLIN BROADCASTING, LLC	22.4
34	WRJR	68741	IGLESIA NUEVA VIDA OF HIGH POINT	85.71
35	WVRL	86560	LIBERTY UNIVERSITY, INC.	35.7
36	WCXL	55248	MAX RADIO OF THE CAROLINAS LICENSES LLC	65.02
37	WGH	72103	MHR LICENSE LLC	50.72
38	WVHT	71287	MHR LICENSE LLC	22.4
39	WGH-FM	72102	MHR LICENSE LLC	41.06
40	WGH-FM	72102	MHR LICENSE LLC	41.06
41	WVBW	64000	MHR LICENSE LLC	31.65
42	WVHT	71287	MHR LICENSE LLC	22.4
43	WVSP-FM	19836	MHR LICENSE LLC	70.76
44	WNSB	49021	NORFOLK STATE UNIVERSITY BOARD OF VISITORS	22.26
45	WTAR	60472	SINCLAIR TELECABLE, INC.	63.86

Appendix A.

Maps of Interim Contour Overlap Radio “Markets” and Counts of Stations

Ogallala Market



Appendix A.

Maps of Interim Contour Overlap Radio “Markets” and Counts of Stations

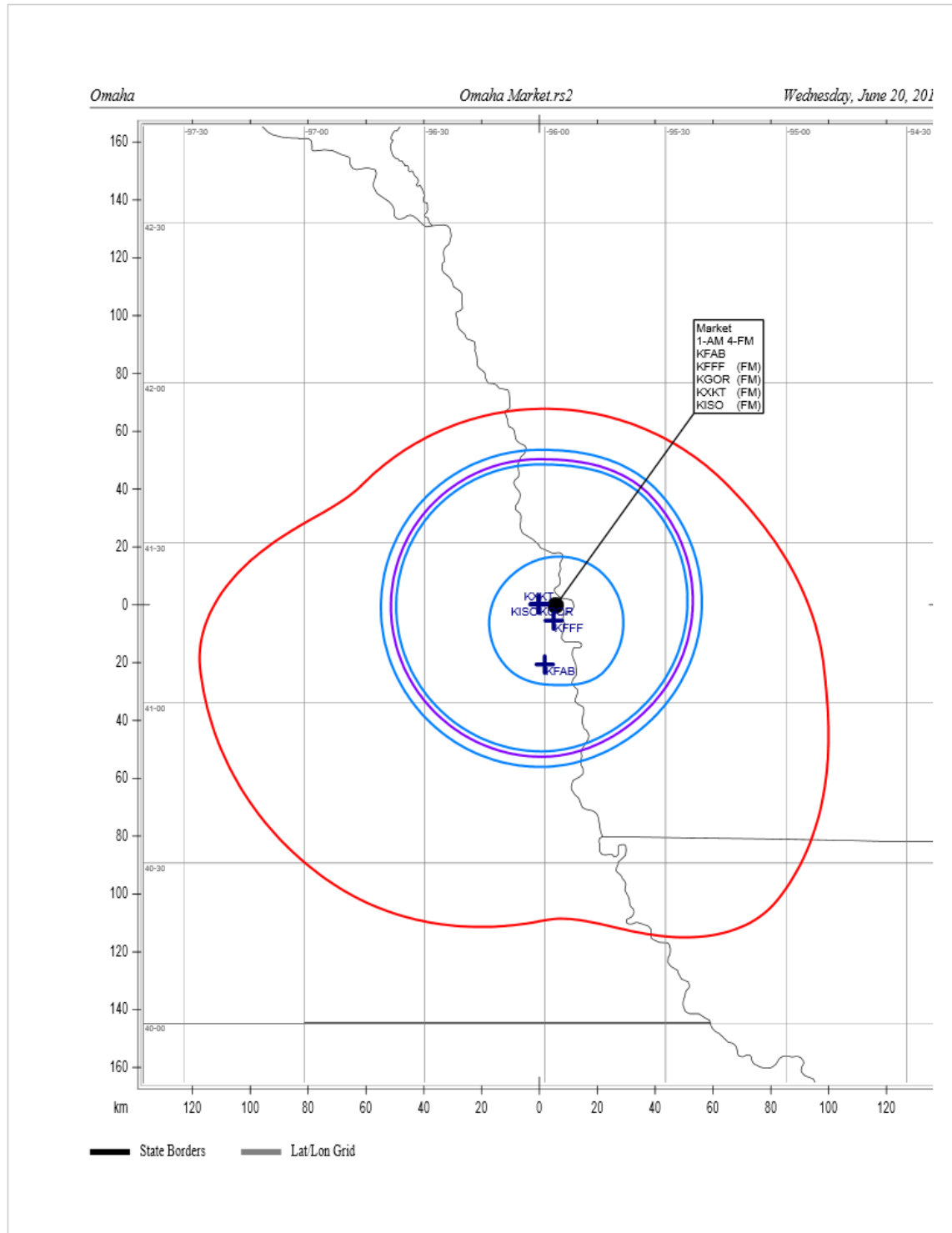
Ogallala Market Count

Stations in Ogallala Market				
Count	Call Sign	Fac_id	Licensee	Dist_km
1	KOGA	50065	CAPSTAR TX, LLC, AS DEBTOR IN POSSESSION	1.81
2	KMCX-FM	42075	CAPSTAR TX, LLC, AS DEBTOR IN POSSESSION	0
3	KOGA-FM	50066	CAPSTAR TX, LLC, AS DEBTOR IN POSSESSION	31
4	KOOQ	69701	EAGLE COMMUNICATIONS, INC.	79.29
5	KODY	9931	ARMADA MEDIA - MCCOOK, INC.	77.43
6	KJLT	67751	TRI-STATE BROADCASTING ASSOCIATION, INC.	68.6
7	KRNP	164139	LEGACY COMMUNICATIONS, LLC	31
8	KZTL	164138	LEGACY COMMUNICATIONS, LLC	31
9	KPNE-FM	47965	NEBRASKA EDUCATIONAL TELECOMMUNICATIONS COMMISS	47.12
10	KJTF	175433	TRI-STATE BROADCASTING ASSOCIATION, INC.	70.19
11	KJLT-FM	67761	TRI-STATE BROADCASTING ASSOCIATION	70.19
12	KNPQ	164169	EAGLE COMMUNICATIONS, INC.	77.45
13	KFJS	174842	VSS CATHOLIC COMMUNICATIONS, INC.	81.12
14	KELN	69699	EAGLE COMMUNICATIONS, INC.	84.68
15	KXNP	9934	ARMADA MEDIA - MCCOOK, INC.	81.46
16	KHAQ	86863	ARMADA MEDIA - MCCOOK, INC.	81.44

Appendix A.

Maps of Interim Contour Overlap Radio "Markets" and Counts of Stations

Omaha Market



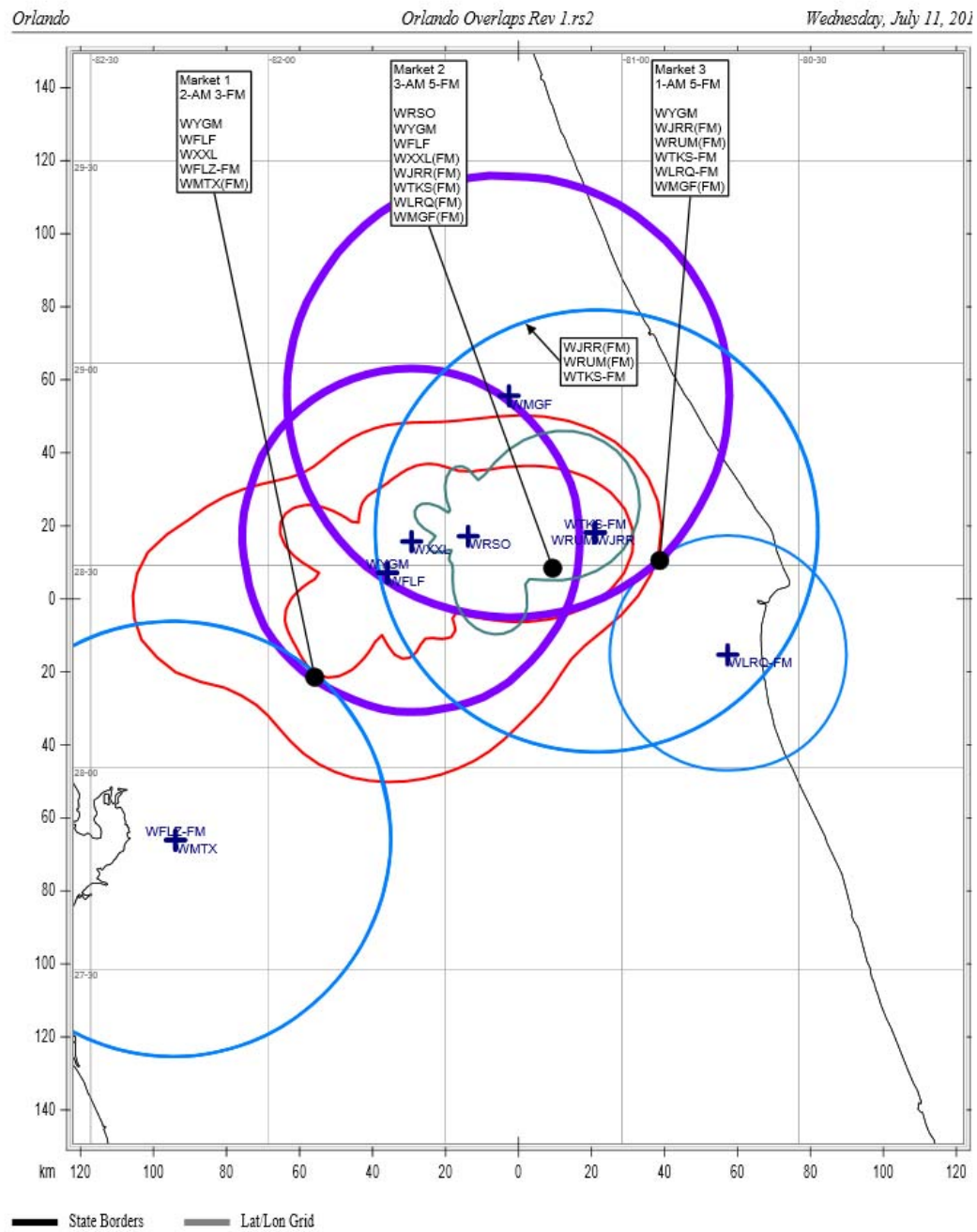
Appendix A.

Maps of Interim Contour Overlap Radio “Markets” and Counts of Stations

Omaha Market Count

Stations in Omaha Market				
Count	Call Sign	Fac_id	Licensee	Dist_km
1	KFAB	26931	CAPSTAR TX, LLC, AS DEBTOR IN POSSESSION	21.11
2	KFFF	163	CAPSTAR TX, LLC, AS DEBTOR IN POSSESSION	7.72
3	KGOR	26928	CAPSTAR TX, LLC, AS DEBTOR IN POSSESSION	0.24
4	KXKT	69686	CAPSTAR TX, LLC, AS DEBTOR IN POSSESSION	0
5	KISO	71411	CLEAR CHAN. B/CASTING LICENSES, INC.,AS DEBTOR IN POSS	0
6	KBBX-FM	47957	FLOOD COMMUNICATIONS OF OMAHA, LLC	47.64
7	KBBK	35063	NRG LICENSE SUB, LLC	78.8
8	KBBK	35063	NRG LICENSE SUB, LLC	81.37
9	KZUM	63955	SUNRISE COMMUNICATIONS, INC.	79.42
10	KLCV	12837	COMMUNITY BROADCASTING, INC.	65.48
11	KFRX	57287	ALPHA 3E LICENSEE LLC	81.31
12	KLNC	58730	NRG LICENSE SUB, LLC	81.37
13	KRKR	54707	MY BRIDGE RADIO	67.09
14	KRNU	69268	UNIVERSITY OF NEBRASKA	78.69
15	KVSS	34435	VSS CATHOLIC COMMUNICATIONS, INC.	31.27
16	KGBI-FM	24713	SALEM COMMUNICATIONS HOLDING CORPORATION	0.26
17	KQKQ-FM	43238	NRG LICENSE SUB, LLC	0.24
18	KIWR	29126	IOWA WESTERN COMMUNITY COLLEGE	0.26
19	KYFG	50311	BIBLE BROADCASTING NETWORK, INC.	1.4
20	KMLV	85846	EDUCATIONAL MEDIA FOUNDATION	0.26
21	KVNO	69395	THE BOARD OF REGENTS OF THE UNIVERSITY OF NEBRASKA	0.24
22	KFMT-FM	34549	WALNUT RADIO, LLC	41.75
23	KFMT-FM	34549	WALNUT RADIO, LLC	43.8
24	KZLW	175203	CALVARY CHAPEL OF OMAHA	55.74
25	KOOO	35067	NRG LICENSE SUB, LLC	31.94
26	KZKX	53143	ALPHA 3E LICENSEE LLC	70.87
27	KSRZ	50308	SCRIPPS BROADCASTING HOLDINGS LLC	0.53
28	KBLR-FM	87840	WALNUT RADIO, LLC	39.73
29	KEZO-FM	74105	SCRIPPS BROADCASTING HOLDINGS LLC	0.53
30	KQCH	50314	SCRIPPS BROADCASTING HOLDINGS LLC	0.53
31	KHLW	174613	CALVARY CHAPEL OF OMAHA	89.88
32	KFOM	172619	CALVARY CHAPEL CLARINDA, INC.	88.22
33	KIMI	189501	EDUCATIONAL MEDIA FOUNDATION	45.88
34	KIOS-FM	17416	DOUGLAS COUNTY SCHOOL DISTRICT 001	3.6
35	KCSI	26456	HAWKEYE COMMUNICATIONS, INC.	76.03
36	KNOD	15141	WIRELESS BROADCASTING, LLC	71.85
37	KKCD	74103	SCRIPPS BROADCASTING HOLDINGS LLC	13.42
38	KOPW	52801	NRG LICENSE SUB, L.L.C.	27.98
39	KLMS	54708	ALPHA 3E LICENSEE LLC	73.67
40	KLIN	35064	NRG LICENSE SUB, LLC	74.76
41	KFOR	34436	ALPHA 3E LICENSEE LLC	75.97
42	KFOR	34436	ALPHA 3E LICENSEE LLC	76.05
43	KHUB	34550	WALNUT RADIO, LLC	38.41
44	KOIL	542	NRG LICENSE SUB, LLC	13.43
45	KTIC	33880	NEBRASKA RURAL RADIO ASSOCIATION	75.9

Appendix A.
 Maps of Interim Contour Overlap Radio "Markets" and Counts of Stations
 Orlando Contour Markets



Appendix A.

Maps of Interim Contour Overlap Radio “Markets” and Counts of Stations

Orlando Market 1 Count

Stations in Market 1				
Count	Call Sign	Fac_id	Licensee	Dist_km
1	WKES	19871	THE MOODY BIBLE INSTITUTE OF CHICAGO	23.33
2	WKES	19871	THE MOODY BIBLE INSTITUTE OF CHICAGO	23.33
3	WLVF-FM	36500	LANDMARK BAPTIST CHURCH, INC.	27.52
4	WYFO	5116	BIBLE BROADCASTING NETWORK, INC.	31.77
5	WPCV	25872	HALL COMMUNICATIONS, INC.	33.48
6	WKFA	89697	FLORIDA PUBLIC RADIO, INC.	40.13
7	WWRZ	72687	HALL COMMUNICATIONS, INC.	41.53
8	WOTW	25403	JVC MEDIA OF FLORIDA, LLC	45.72
9	WMYZ	27291	CENTRAL FLORIDA EDUCATIONAL FOUNDATION, INC	48.57
10	WTMP-FM	15239	NIA BROADCASTING, INC.	49.65
11	WMMO	23444	COX RADIO, INC.	55.54
12	WPYO	1186	COX RADIO, INC.	55.54
13	WBVM	5373	BISHOP OF THE DIOCESE OF ST. PETERSBURG	56.95
14	WUSF	69122	UNIVERSITY OF SOUTH FLORIDA BOARD OF TRUSTEES	56.95
15	WWRM	74200	COX RADIO, INC.	58
16	WLAZ	27292	CAGUAS EDUCATIONAL TV, INC.	58.08
17	WMNF	47459	NATHAN B. STUBBLEFIELD FOUNDATION	59.22
18	WPOI	66013	COX RADIO, INC.	59.22
19	WWRM	74200	COX RADIO, INC.	59.22
20	WQYK-FM	28619	BEASLEY MEDIA GROUP LICENSES, LLC	61.49
21	WRBQ-FM	11943	BEASLEY MEDIA GROUP LICENSES, LLC	61.49
22	WPRK	57473	ROLLINS COLLEGE	65.21
23	WLLD	51987	BEASLEY MEDIA GROUP LICENSES, LLC	65.74
24	WXJB	170182	GEORGE S. FLINN, JR.	71.88
25	WGHR	26616	WGUL-FM, INC.	73.96
26	WUCF-FM	69229	UNIVERSITY OF CENTRAL FLORIDA	76.75
27	WXGL	74199	COX RADIO, INC.	79.53
28	WYFE	5173	BIBLE BROADCASTING NETWORK, INC.	80.39
29	WGTT	93234	BIBLE CLARITY	80.7
30	WIGW	120610	ON THIS ROCK COMMUNICATIONS	83.27
31	WPBB	18527	BEASLEY MEDIA GROUP LICENSES, LLC	84.59
32	WXGL	74199	COX RADIO, INC.	84.59
33	WWOJ	27199	COHAN RADIO GROUP, INC.	86.21
34	WPOZ	9876	CENTRAL FLORIDA EDUCATIONAL FOUNDATION, INC.	86.83
35	WMFE-FM	12857	COMMUNITY COMMUNICATIONS, INC.	86.85
36	WOMX-FM	47746	CBS RADIO STATIONS INC.	87.32
37	WCIE	60262	RADIO TRAINING NETWORK, INC.	88.13
38	WDUV	1178	COX RADIO, INC.	88.14
39	WSUN	67136	COX RADIO, INC.	88.14
40	WDBO-FM	23443	COX RADIO, INC.	88.6
41	WWKA	48716	COX RADIO, INC.	88.6

Appendix A.

Maps of Interim Contour Overlap Radio “Markets” and Counts of Stations

Orlando Market 2 Count

Stations in Market 2				
Count	Call Sign	Fac_id	Licensee	Dist_km
1	WNTF	14556	UNITY BROADCASTING LLC	11.19
2	WAMT	15877	GENESIS COMMUNICATIONS I, INC.	18.58
3	WHOO	54573	GENESIS COMMUNICATIONS I, INC.	18.58
4	WONQ	21760	FLORIDA BROADCASTERS	20.51
5	WPRD	29341	J & V COMMUNICATIONS, INC.	21.88
6	WHOO	54573	GENESIS COMMUNICATIONS I, INC.	22.35
7	WRSO	129548	STAR OVER ORLANDO, INC.	24.22
8	WURF	21759	FLORIDA BROADCASTERS	24.95
9	WRLZ	57931	RADIO LUZ, INC.	25
10	WRSO	129548	STAR OVER ORLANDO, INC.	25.77
11	WDBO	48726	COX RADIO, INC.	26.06
12	WTLN	48731	SALEM COMMUNICATIONS HOLDING CORPORATION	26.11
13	WORL	21810	SALEM MEDIA OF ILLINOIS, LLC	27.46
14	WOTS	72930	J & V COMMUNICATIONS, INC.	27.55
15	WIWA	135914	RADIO LUZ, INC.	28.29
16	WDYZ	23442	SALEM COMMUNICATIONS HOLDING CORPORATION	28.53
17	WIXC	54505	GENESIS COMMUNICATIONS I, INC.	32.24
18	WLAA	55006	UNITY BROADCASTING LLC	33.59
19	WOKB	87164	UNITY BROADCASTING LLC	33.62
20	WSDO	29340	J & V COMMUNICATIONS, INC.	34.96
21	WBZW	1185	SALEM COMMUNICATIONS HOLDING CORPORATION	34.99
22	WBZW	1185	SALEM COMMUNICATIONS HOLDING CORPORATION	34.99
23	WUNA	19054	J & V COMMUNICATIONS INC	35.45
24	WPGS	73876	WPGS, INC.	40.43
25	WWBC	3071	ASTRO ENTERPRISES, INC.	42.77
26	WKQK	55005	321 CORPORATION	44.14
27	WWFL	33215	ONDA MEXICANA RADIO GROUP, INC.	51.74
28	WYND	7741	BUDDY TUCKER ASSOCIATION, INC.	57.38
29	WTJV	25123	J & V COMMUNICATIONS, INC.	59.46
30	WDMC	68615	DIVINE MERCY COMMUNICATIONS, INC.	61.48
31	WLZR	60388	CUMULUS LICENSING LLC	61.85
32	WKIQ	29339	UNITY BROADCASTING LLC	62.95
33	WSBB	64368	DIEGEL COMMUNICATIONS, LLC	65.55
34	WLBE	73202	WLBE 790, INC.	69.49
35	WHNR	21766	CATCO COMMUNICATIONS, LLC	72.45
36	WIPC	59616	SUPER W MEDIA GROUP, INC.	74.63
37	WPUL	53704	GLENN CHERRY	75.28
38	WQBQ	73913	RAMA COMMUNICATIONS, INC.	76.04
39	WSIR	72683	ANSCOMBE BROADCASTING GROUP, LTD.	76.5
40	WTWB	74153	LA RAZA MEDIA GROUP, LLC	77.45
41	WROD	36169	MIRACLE MEDIA GROUP, LLC	79.29
42	WMFJ	57081	CORNERSTONE BROADCASTING CORPORATION	82.89
43	WNDB	10342	SOUTHERN STONE COMMUNICATIONS, LLC	83.23
44	WELE	72937	BETHUNE-COOKMAN UNIVERSITY	86.87
45	WVLG	70724	VILLAGES COMMUNICATIONS, INC.	88.36

Appendix A.

Maps of Interim Contour Overlap Radio “Markets” and Counts of Stations

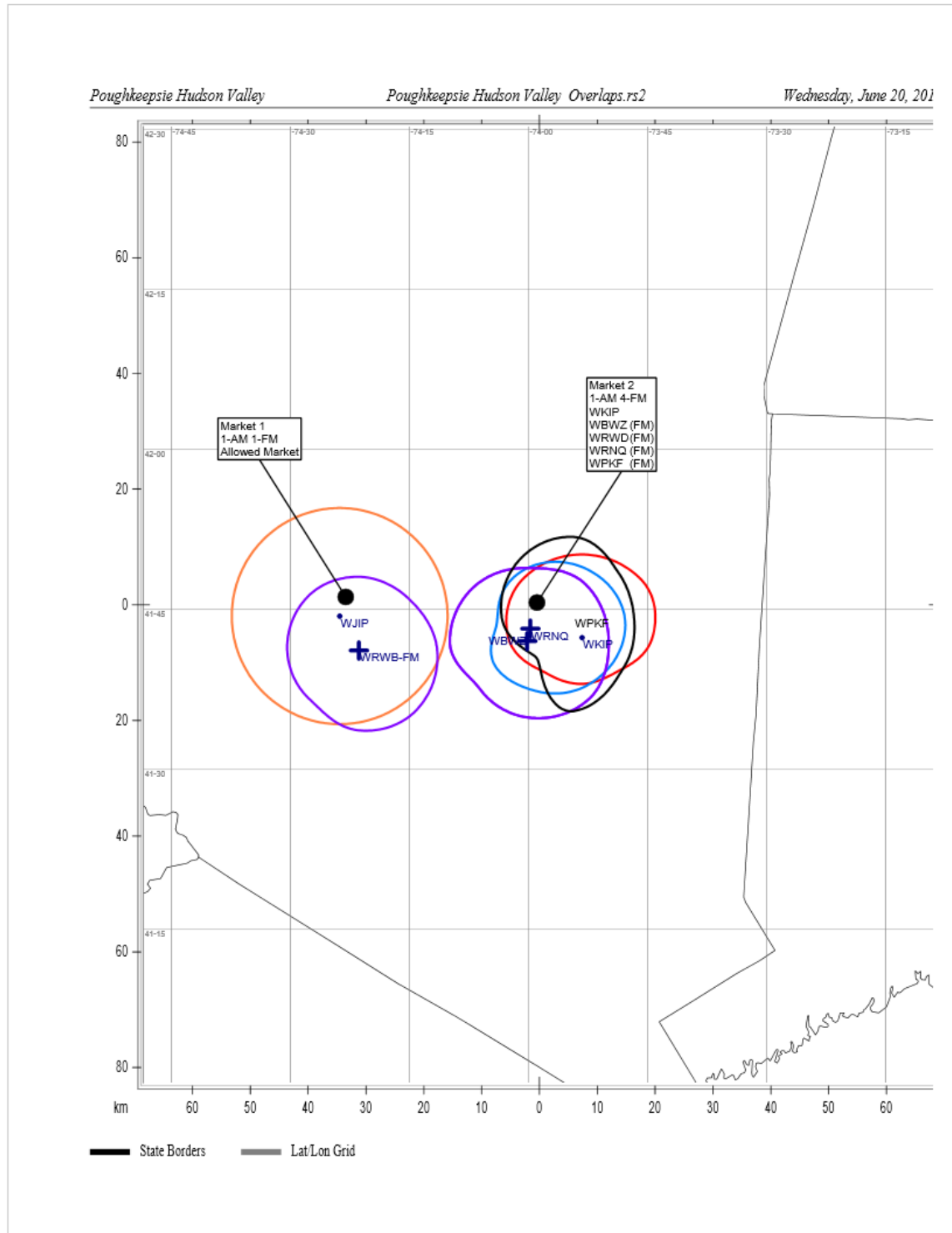
Orlando Market 3 Count

Stations in Market 3				
Count	Call Sign	Fac_id	Licensee	Dist_km
1	WOMX-FM	47746	CBS RADIO STATIONS INC.	19
2	WPYO	1186	COX RADIO, INC.	55.95
3	WLVF-FM	36500	LANDMARK BAPTIST CHURCH, INC.	84.41
4	WOCL	10138	CBS RADIO STATIONS INC.	60.89
5	WMFE-FM	12857	COMMUNITY COMMUNICATIONS, INC.	21.56
6	WLAZ	27292	CAGUAS EDUCATIONAL TV, INC.	54.01
7	WMMO	23444	COX RADIO, INC.	55.95
8	WOTW	25403	JVC MEDIA OF FLORIDA, LLC	68.63
9	WDBO-FM	23443	COX RADIO, INC.	16.59
10	WWKA	48716	COX RADIO, INC.	16.59
11	WPCV	25872	HALL COMMUNICATIONS, INC.	77.7
12	WPRK	57473	ROLLINS COLLEGE	45.17
13	WCFB	10343	COX RADIO, INC.	74.9
14	WPOZ	9876	CENTRAL FLORIDA EDUCATIONAL FOUNDATION, INC.	21.55
15	WOCL	10138	CBS RADIO STATIONS INC.	60.74
16	WQMP	73137	CBS RADIO STATIONS INC.	60.74
17	WNUE-FM	46969	ENTRAVISION HOLDINGS, LLC	40.64
18	WMYZ	27291	CENTRAL FLORIDA EDUCATIONAL FOUNDATION, INC	83.56
19	WAPN	53836	PUBLIC RADIO, INC.	82.57
20	WVYB	41669	SOUTHERN STONE COMMUNICATIONS, LLC	81.38
21	WKTO	42684	MIMS COMMUNITY RADIO, INC.	61.29
22	WLOV-FM	189546	SUSAN HALL	81.38
23	WHOG-FM	24365	SOUTHERN STONE COMMUNICATIONS, LLC	81.38
24	WROK-FM	59536	CUMULUS LICENSING LLC	82.17
25	WSBH	166009	WSBH FM, LLC	46.36
26	WMIE-FM	47548	NATIONAL CHRISTIAN NETWORK, INC.	23.18
27	WHRK	57628	CUMULUS LICENSING LLC	22.13
28	WAOA-FM	60387	CUMULUS LICENSING LLC	46.36
29	WCIF	21517	FIRST BAPTIST CHURCH, INC.	46.26
30	WEJF	51316	FLORIDA PUBLIC RADIO, INC.	56.53
31	WFIT	65631	THE FLORIDA INSTITUTE OF TECHNOLOGY	56.98
32	WPIO	21787	FLORIDA PUBLIC RADIO, INC.	8.06
33	WRRJ	93959	BLACK MEDIA WORKS, INC.	31.87
34	WJLU	13936	CORNERSTONE BROADCASTING CORPORATION	54.84
35	WKRO-FM	5464	SOUTHERN STONE COMMUNICATIONS OF FLORIDA, LLC	71.08
36	WURF	21759	FLORIDA BROADCASTERS	51.98
37	WSDO	29340	J & V COMMUNICATIONS, INC.	46.87
38	WORL	21810	SALEM MEDIA OF ILLINOIS, LLC	48.48
39	WONQ	21760	FLORIDA BROADCASTERS	31.75
40	WRLZ	57931	RADIO LUZ, INC.	52.42
41	WIWA	135914	RADIO LUZ, INC.	51.06
42	WRSO	129548	STAR OVER ORLANDO, INC.	53.11
43	WAMT	15877	GENESIS COMMUNICATIONS I, INC.	47.38
44	WPRD	29341	J & V COMMUNICATIONS, INC.	48.27
45	WTLN	48731	SALEM COMMUNICATIONS HOLDING CORPORATION	54.3

Appendix A.

Maps of Interim Contour Overlap Radio “Markets” and Counts of Stations

Poughkeepsie Hudson Valley Market



Appendix A.

Maps of Interim Contour Overlap Radio “Markets” and Counts of Stations

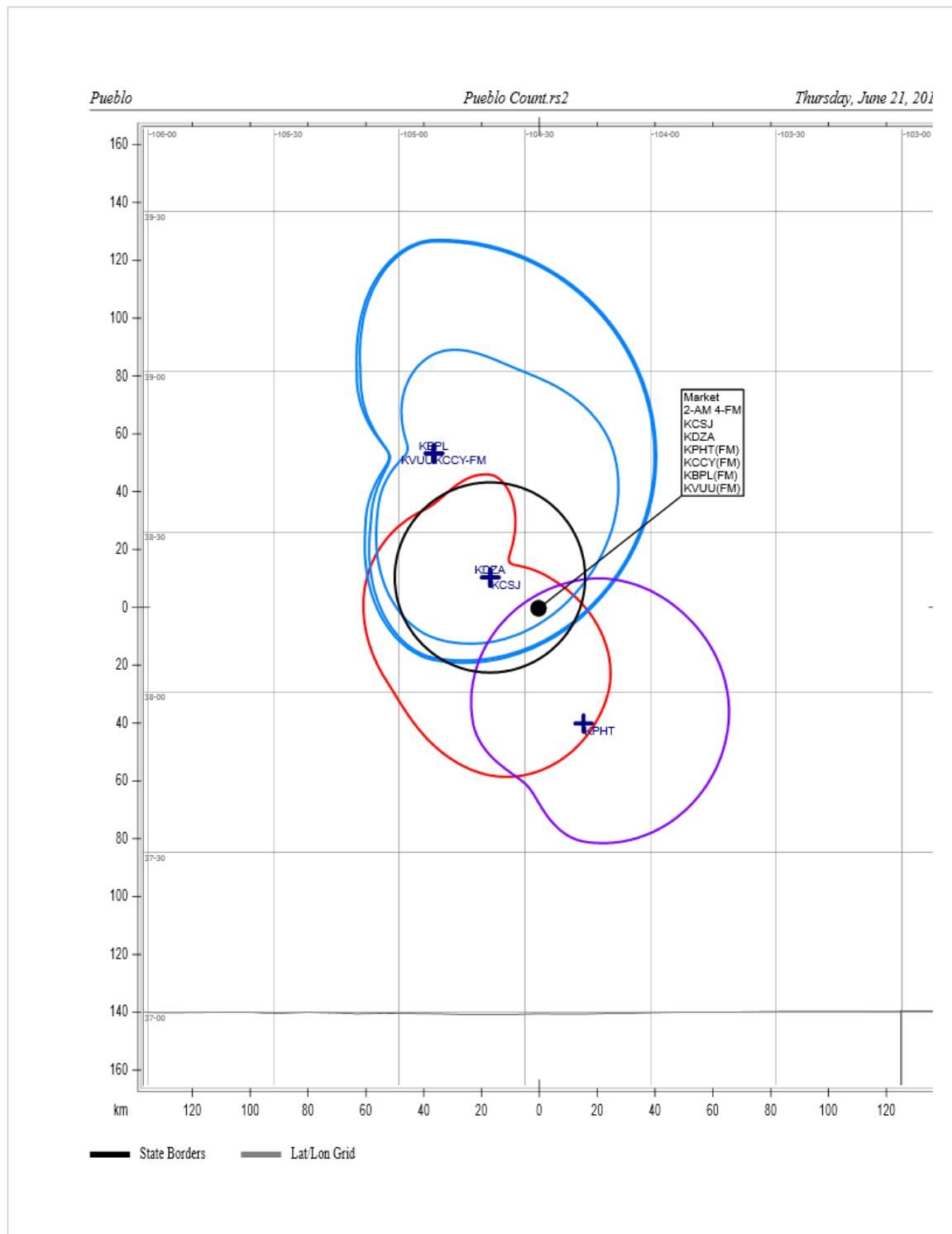
Poughkeepsie Hudson Valley Market Count

Stations in Poughkeepsie/Hudson Valley Market				
Count	Call Sign	Fac_id	Licensee	Dist_km
1	WKIP	73163	CC LICENSES, LLC, AS DEBTOR IN POSSESSION	9.79
2	WRNQ	17771	CC LICENSES, LLC, AS DEBTOR IN POSSESSION	4.69
3	WBWZ	48615	AMFM RADIO LICENSES, L.L.C., AS DEBTOR IN POSSESSION	6.94
4	WRWD-FM	70719	AMFM RADIO LICENSES, L.L.C., AS DEBTOR IN POSSESSION	6.94
5	WPKF	72380	CC LICENSES, LLC, AS DEBTOR IN POSSESSION	6.66
6	WWLE	72622	1170 BROADCAST RADIO, INC.	36.34
7	WKNY	10782	RADIO KINGSTON CORP.	19.78
8	WGNV	63942	SUNRISE BROADCASTING CORPORATION	27.66
9	WGHQ	27396	6 JOHNSON ROAD LICENSES, INC.	14.17
10	WHVW	41870	JOSEPH PAUL FERRARO	5.8
11	WEOK	71513	TOWNSQUARE MEDIA POUGHKEEPSIE LICENSES, LLC	7.4
12	WBNR	19629	6 JOHNSON ROAD LICENSES, INC.	29.69
13	WBPM	43444	6 JOHNSON ROAD LICENSES, INC.	25.67
14	WDST	10781	CHET-5 BROADCASTING, L.P.	25.79
15	WVKR-FM	69833	VASSAR COLLEGE	13.68
16	WFGB	60896	SOUND OF LIFE, INC.	36.73
17	WHUD	54854	6 JOHNSON ROAD LICENSES, INC.	47.32
18	WCZX	4587	TOWNSQUARE MEDIA POUGHKEEPSIE LICENSES, LLC	4.61
19	WPDH	71514	TOWNSQUARE MEDIA POUGHKEEPSIE LICENSES, LLC	4.69
20	WGNV-FM	78943	HAWKEYE COMMUNICATIONS, INC	9.05
21	WRHV	73265	WMHT EDUCATIONAL TELECOMMUNICATIONS	4.69
22	WFNP	63126	STATE UNIVERSITY OF NEW YORK	4.69
23	WKXP	27395	TOWNSQUARE MEDIA POUGHKEEPSIE LICENSES, LLC	15.14
24	WSPK	19630	6 JOHNSON ROAD LICENSES, INC.	30.21
25	WRRB	10780	TOWNSQUARE MEDIA POUGHKEEPSIE LICENSES, LLC	4.69

Appendix A.

Maps of Interim Contour Overlap Radio “Markets” and Counts of Stations

Pueblo Market



Appendix A.

Maps of Interim Contour Overlap Radio “Markets” and Counts of Stations

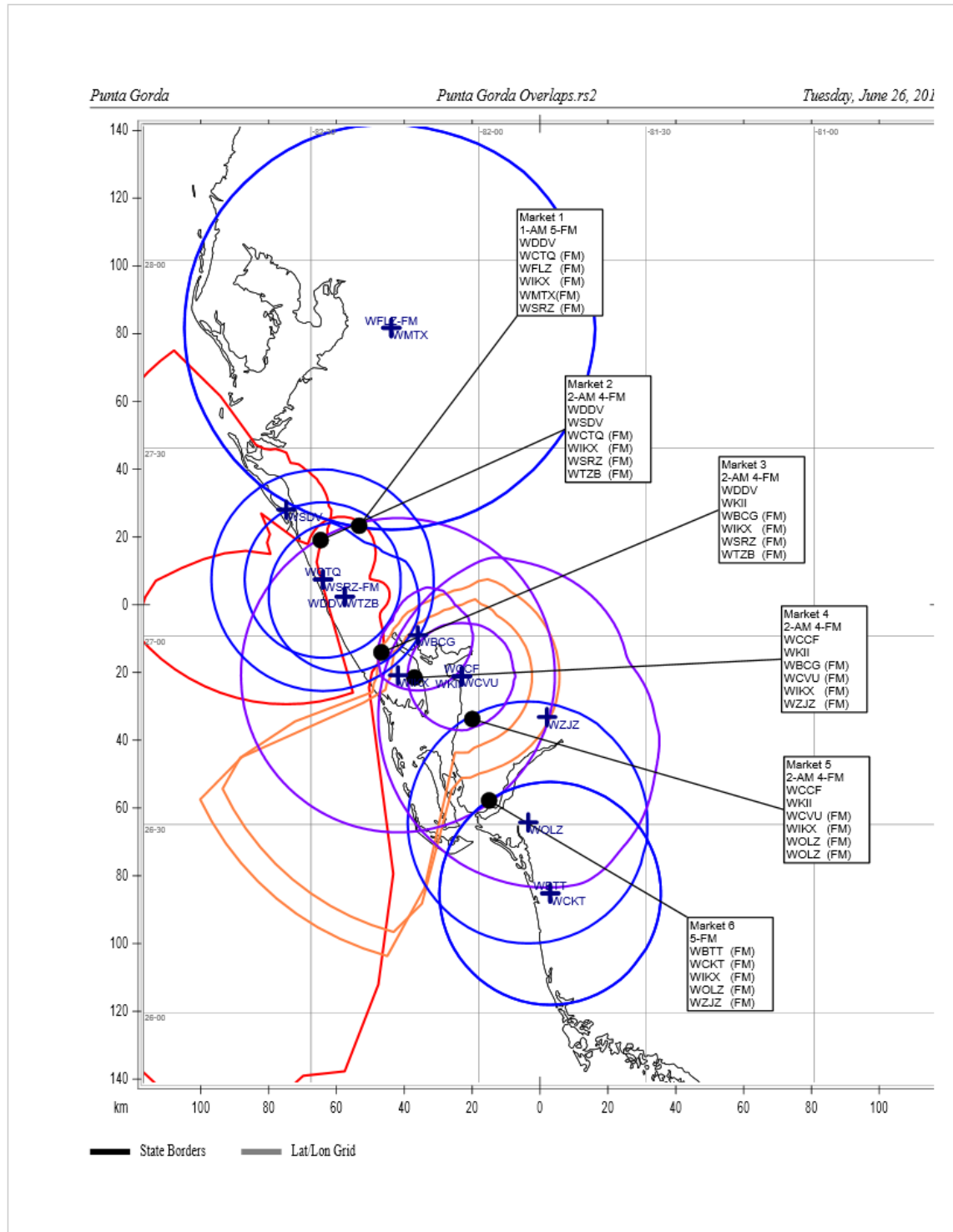
Pueblo Market Count

Stations in Pueblo Market				
Count	Call Sign	Fac_id	Licensee	Dist_km
1	KAVA	54259	LATINO COMMUNICATIONS, LLC	15.94
2	KWRP	69871	WESTERN RADIO, LTD.	17.87
3	KKPC	53851	PUBLIC BROADCASTING OF COLORADO, INC.	18.3
4	KCSJ	53846	CC LICENSES, LLC, AS DEBTOR IN POSSESSION	19.51
5	KDZA	53850	CC LICENSES, LLC, AS DEBTOR IN POSSESSION	19.6
6	KFEL	23151	CATHOLIC RADIO NETWORK, INC.	20.44
7	KJME	135886	TIMOTHY C. CUTFORTH	30.93
8	KCEG	135885	TIMOTHY C. CUTFORTH	30.93
9	KPHT	87658	CAPSTAR TX, LLC, AS DEBTOR IN POSSESSION	43.55
10	KFCS	51816	GABRIELLE BROADCASTING LICENSEE II, LLC	55.58
11	KCCY-FM	40847	CAPSTAR TX, LLC, AS DEBTOR IN POSSESSION	64.19
12	KBPL	40848	CAPSTAR TX, LLC, AS DEBTOR IN POSSESSION	64.2
13	KVUU	35868	CAPSTAR TX, LLC, AS DEBTOR IN POSSESSION	64.23
14	KZNT	70825	BISON MEDIA, INC.	67.08
15	KCBR	10846	UNITED STATES CP, LLC	67.56
16	KQSC	33731	MOUNTAIN RADIO GROUP INC.	67.56
17	KCSF	62039	RADIO LICENSE HOLDING CBC, LLC	68.46
18	KRDO	66250	PIKES PEAK RADIO, LLC	71.03
19	KRLN	35552	ROYAL GORGE BROADCASTING, LLC	71.28
20	KXRE	54258	PUBLIC BROADCASTING OF COLORADO, INC.	78.06
21	KBLJ	7047	25-7 MEDIA, INC.	83.1

Appendix A.

Maps of Interim Contour Overlap Radio “Markets” and Counts of Stations

Punta Gorda Markets



Appendix A.

Maps of Interim Contour Overlap Radio “Markets” and Counts of Stations

Punta Gorda Market 1 Count

Stations in Punta Gorda Market 1				
Count	Call Sign	Fac_id	Licensee	Dist_km
1	WXYB	2918	ASA BROADCASTING, INC	72.33
2	WLLD	51987	BEASLEY MEDIA GROUP LICENSES, LLC	48.06
3	WQYK-FM	28619	BEASLEY MEDIA GROUP LICENSES, LLC	69.77
4	WRBQ-FM	11943	BEASLEY MEDIA GROUP LICENSES, LLC	69.77
5	WYUU	18512	BEASLEY MEDIA GROUP LICENSES, LLC	74.55
6	WPBB	18527	BEASLEY MEDIA GROUP LICENSES, LLC	74.55
7	WHFS	28629	BEASLEY MEDIA GROUP LICENSES, LLC	76.96
8	WJBX	4437	BEASLEY MEDIA GROUP LICENSES, LLC	77.71
9	WBRD	63985	BIRACH BROADCASTING CORPORATION	34.01
10	WBVM	5373	BISHOP OF THE DIOCESE OF ST. PETERSBURG	61.27
11	WMYE	174244	CALL COMMUNICATIONS GROUP, INC.	80.31
12	WHPT	51986	COX RADIO, INC.	16.18
13	WPOI	66013	COX RADIO, INC.	58.13
14	WWRM	74200	COX RADIO, INC.	58.13
15	WXGL	74199	COX RADIO, INC.	66.52
16	WFLN	72688	FIORINI BROADCASTING LLC	50.71
17	WENG	47073	FIORINI BROADCASTING, LLC	37
18	WSRQ	27663	FLORIDA TALK RADIO, LLC	13.4
19	WAXA	48329	FORT MYERS BROADCASTING COMPANY	72.39
20	WHBO	41383	GENESIS COMMUNICATIONS OF TAMPA BAY, INC.	72.61
21	WWBA	51971	GENESIS COMMUNICATIONS OF TAMPA BAY, INC.	78.75
22	WWRZ	72687	HALL COMMUNICATIONS, INC.	78.17
23	WAUC	40387	MARVINA ENTERPRISES, INC.	59.41
24	WMNF	47459	NATHAN B. STUBBLEFIELD FOUNDATION	58.13
25	WMGG	67135	NIA BROADCASTING, INC.	79.66
26	WTMP	74108	NIA BROADCASTING, INC.	79.66
27	WRXB	57478	POLNET COMMUNICATIONS, LTD	57.44
28	WVIJ	53029	PORT CHARLOTTE EDUCATIONAL BROADCASTING FOUNDAT	46.22
29	WAMA	19055	Q BROADCASTING CORPORATION	68.27
30	WTIS	74088	Q-BROADCASTING CORPORATION, INC.	68.27
31	WJIS	54857	RADIO TRAINING NETWORK, INC.	19.21
32	WQBN	74155	RADIO TROPICAL, INC.	71.51
33	WLSS	59126	SALEM COMMUNICATIONS HOLDING CORPORATION	6.14
34	WWMI	11954	SALEM COMMUNICATIONS HOLDING CORPORATION	67.76
35	WTWD	26145	SALEM COMMUNICATIONS HOLDING CORPORATION	77.72
36	WLCC	71212	SALEM COMMUNICATIONS HOLDING CORPORATION	80.37
37	WTMY	51440	SOLMART MEDIA, LLC	21.16
38	WZSP	85759	SOLMART MEDIA, LLC	43.08
39	WZZS	64699	SOLMART MEDIA, LLC	56.39
40	WSEB	63899	SUNCOAST EDUCATIONAL BROADCASTING CORP.	49.12
41	WKZM	11037	THE MOODY BIBLE INSTITUTE OF CHICAGO	12.13
42	WSMR	64255	UNIVERSITY OF SOUTH FLORIDA BOARD OF TRUSTEES	19.59
43	WUSF	69122	UNIVERSITY OF SOUTH FLORIDA BOARD OF TRUSTEES	61.27
44	WWPR	60587	VIDIFY MEDIA, INC.	25.74
45	WGES	74558	VISION COMMUNICATIONS NETWORK, INC.	66.52

Appendix A.

Maps of Interim Contour Overlap Radio “Markets” and Counts of Stations

Punta Gorda Market 2 Count

Stations in Punta Gorda Market 2				
Count	Call Sign	Fac_id	Licensee	Dist_km
1	WXYB	2918	ASA BROADCASTING, INC	71.19
2	WLLD	51987	BEASLEY MEDIA GROUP LICENSES, LLC	59.48
3	WPBB	18527	BEASLEY MEDIA GROUP LICENSES, LLC	68.07
4	WYUU	18512	BEASLEY MEDIA GROUP LICENSES, LLC	72.74
5	WQYK-FM	28619	BEASLEY MEDIA GROUP LICENSES, LLC	75.5
6	WRBQ-FM	11943	BEASLEY MEDIA GROUP LICENSES, LLC	75.5
7	WJBX	4437	BEASLEY MEDIA GROUP LICENSES, LLC	82.72
8	WHFS	28629	BEASLEY MEDIA GROUP LICENSES, LLC	84.76
9	WBRD	63985	BIRACH BROADCASTING CORPORATION	33.35
10	WBVM	5373	BISHOP OF THE DIOCESE OF ST. PETERSBURG	69.42
11	WMYE	174244	CALL COMMUNICATIONS GROUP, INC.	85.97
12	WHPT	51986	COX RADIO, INC.	28.95
13	WPOI	66013	COX RADIO, INC.	66.45
14	WWRM	74200	COX RADIO, INC.	66.45
15	WXGL	74199	COX RADIO, INC.	68.07
16	WFLN	72688	FIORINI BROADCASTING LLC	62.33
17	WENG	47073	FIORINI BROADCASTING, LLC	35.34
18	WSRQ	27663	FLORIDA TALK RADIO, LLC	7.79
19	WAXA	48329	FORT MYERS BROADCASTING COMPANY	74.1
20	WINK-FM	22094	FORT MYERS BROADCASTING COMPANY	87.64
21	WHBO	41383	GENESIS COMMUNICATIONS OF TAMPA BAY, INC.	71.5
22	WWBA	51971	GENESIS COMMUNICATIONS OF TAMPA BAY, INC.	78.07
23	WAUC	40387	MARVINA ENTERPRISES, INC.	72.74
24	WMNF	47459	NATHAN B. STUBBLEFIELD FOUNDATION	66.45
25	WMGG	67135	NIA BROADCASTING, INC.	83.91
26	WTMP	74108	NIA BROADCASTING, INC.	83.91
27	WRXB	57478	POLNET COMMUNICATIONS, LTD	56.68
28	WVIJ	53029	PORT CHARLOTTE EDUCATIONAL BROADCASTING FOUNDATI	51.46
29	WAMA	19055	Q BROADCASTING CORPORATION	74.11
30	WTIS	74088	Q-BROADCASTING CORPORATION, INC.	74.11
31	WJIS	54857	RADIO TRAINING NETWORK, INC.	16.39
32	WQBN	74155	RADIO TROPICAL, INC.	77.31
33	WTAN	17574	RADIO WORLD INC.	85.26
34	WLSS	59126	SALEM COMMUNICATIONS HOLDING CORPORATION	14.97
35	WWMI	11954	SALEM COMMUNICATIONS HOLDING CORPORATION	69.51
36	WGUL	1177	SALEM COMMUNICATIONS HOLDING CORPORATION	85.12
37	WTWD	26145	SALEM COMMUNICATIONS HOLDING CORPORATION	86.05
38	WLCC	71212	SALEM COMMUNICATIONS HOLDING CORPORATION	87.66
39	WTMY	51440	SOLMART MEDIA, LLC	12.53
40	WZSP	85759	SOLMART MEDIA, LLC	53.8
41	WZZS	64699	SOLMART MEDIA, LLC	69.28
42	WSEB	63899	SUNCOAST EDUCATIONAL BROADCASTING CORP.	47.18
43	WGCU-FM	69042	THE FLORIDA GULF COAST UNIVERSITY BOARD OF TRUSTEES	86.8

Appendix A.

Maps of Interim Contour Overlap Radio “Markets” and Counts of Stations

Punta Gorda Market 3 Count

Stations in Punta Gorda Market 3				
Count	Call Sign	Fac_id	Licensee	Dist_km
1	WJYO	67215	AIRWAVES FOR JESUS, INC.	66.92
2	WJBX	4437	BEASLEY MEDIA GROUP LICENSES, LLC	48.65
3	WJPT	74080	BEASLEY MEDIA GROUP LICENSES, LLC	63.79
4	WWCN	74286	BEASLEY MEDIA GROUP LICENSES, LLC	63.79
5	WLLD	51987	BEASLEY MEDIA GROUP LICENSES, LLC	80.52
6	WRXK-FM	73976	BEASLEY MEDIA GROUP LICENSES, LLC	88.89
7	WXKB	73933	BEASLEY MEDIA GROUP LICENSES, LLC	88.89
8	WBRD	63985	BIRACH BROADCASTING CORPORATION	70.27
9	WMYE	174244	CALL COMMUNICATIONS GROUP, INC.	52.84
10	WHPT	51986	COX RADIO, INC.	49.36
11	WDLV	64256	EDUCATIONAL MEDIA FOUNDATION	88.9
12	WFLN	72688	FIORINI BROADCASTING LLC	51.86
13	WENG	47073	FIORINI BROADCASTING, LLC	3.46
14	WSRQ	27663	FLORIDA TALK RADIO, LLC	44.85
15	WAXA	48329	FORT MYERS BROADCASTING COMPANY	36.75
16	WINK-FM	22094	FORT MYERS BROADCASTING COMPANY	55.33
17	WTLQ-FM	28901	FORT MYERS BROADCASTING COMPANY	63.79
18	WZKO	39798	GENESIS MULTIMEDIA GROUP, LLC	58.26
19	WMYR	56984	IMMACULATE HEART MEDIA, INC.	57.39
20	WVIJ	53029	PORT CHARLOTTE EDUCATIONAL BROADCASTING FOUNDAT	22.09
21	WJIS	54857	RADIO TRAINING NETWORK, INC.	21.27
22	WWCL	50233	RADIO VISION CRISTIANA MANAGEMENT	82.95
23	WJGO	25568	RENDA BROADCASTING CORP. OF NEVADA	63.79
24	WWGR	56985	RENDA BROADCASTING CORPORATION OF NEVADA	88.89
25	WLSS	59126	SALEM COMMUNICATIONS HOLDING CORPORATION	44.29
26	WZSP	85759	SOLMART MEDIA, LLC	41.58
27	WTMY	51440	SOLMART MEDIA, LLC	49.95
28	WFSX	2882	SUN BROADCASTING INC	59.1
29	WXNX	66223	SUN BROADCASTING INC	66.82
30	WFFY	58276	SUN BROADCASTING, INC.	66.93
31	WARO	66224	SUN BROADCASTING, INC.	89.79
32	WSEB	63899	SUNCOAST EDUCATIONAL BROADCASTING CORP.	11.22
33	WGCU-FM	69042	THE FLORIDA GULF COAST UNIVERSITY BOARD OF TRUSTEES	54.91
34	WKZM	11037	THE MOODY BIBLE INSTITUTE OF CHICAGO	39.36
35	WSOR	61506	THE MOODY BIBLE INSTITUTE OF CHICAGO	89.9
36	WSMR	64255	UNIVERSITY OF SOUTH FLORIDA BOARD OF TRUSTEES	26.99
37	WWPR	60587	VIDIFY MEDIA, INC.	61.81

Appendix A.

Maps of Interim Contour Overlap Radio “Markets” and Counts of Stations

Punta Gorda Market 4 Count

Stations in Punta Gorda Market 4				
Count	Call Sign	Fac_id	Licensee	Dist_km
1	WJYO	67215	AIRWAVES FOR JESUS, INC.	56.11
2	WJBX	4437	BEASLEY MEDIA GROUP LICENSES, LLC	37.45
3	WJPT	74080	BEASLEY MEDIA GROUP LICENSES, LLC	53.49
4	WWCN	74286	BEASLEY MEDIA GROUP LICENSES, LLC	53.49
5	WRXK-FM	73976	BEASLEY MEDIA GROUP LICENSES, LLC	77.71
6	WXKB	73933	BEASLEY MEDIA GROUP LICENSES, LLC	77.71
7	WLLD	51987	BEASLEY MEDIA GROUP LICENSES, LLC	85.17
8	WBRD	63985	BIRACH BROADCASTING CORPORATION	80.01
9	WMYE	174244	CALL COMMUNICATIONS GROUP, INC.	41.79
10	WHPT	51986	COX RADIO, INC.	55.71
11	WDLV	64256	EDUCATIONAL MEDIA FOUNDATION	77.72
12	WFLN	72688	FIORINI BROADCASTING LLC	48.71
13	WENG	47073	FIORINI BROADCASTING, LLC	14.62
14	WSRQ	27663	FLORIDA TALK RADIO, LLC	55
15	WAXA	48329	FORT MYERS BROADCASTING COMPANY	26
16	WINK-FM	22094	FORT MYERS BROADCASTING COMPANY	44.42
17	WTLQ-FM	28901	FORT MYERS BROADCASTING COMPANY	53.49
18	WZKO	39798	GENESIS MULTIMEDIA GROUP, LLC	47.02
19	WMYR	56984	IMMACULATE HEART MEDIA, INC.	46.19
20	WVIJ	53029	PORT CHARLOTTE EDUCATIONAL BROADCASTING FOUNDATI	14.88
21	WJIS	54857	RADIO TRAINING NETWORK, INC.	31.76
22	WWCL	50233	RADIO VISION CRISTIANA MANAGEMENT	71.65
23	WJGO	25568	RENDA BROADCASTING CORP. OF NEVADA	53.49
24	WWGR	56985	RENDA BROADCASTING CORPORATION OF NEVADA	77.71
25	WLSS	59126	SALEM COMMUNICATIONS HOLDING CORPORATION	52.99
26	WZSP	85759	SOLMART MEDIA, LLC	39.01
27	WTMY	51440	SOLMART MEDIA, LLC	60.58
28	WFSX	2882	SUN BROADCASTING INC	47.85
29	WXNX	66223	SUN BROADCASTING INC	56.03
30	WFFY	58276	SUN BROADCASTING, INC.	56.13
31	WARO	66224	SUN BROADCASTING, INC.	79.01
32	WSEB	63899	SUNCOAST EDUCATIONAL BROADCASTING CORP.	11.5
33	WGCU-FM	69042	THE FLORIDA GULF COAST UNIVERSITY BOARD OF TRUSTEES	44.12
34	WKZM	11037	THE MOODY BIBLE INSTITUTE OF CHICAGO	49.68
35	WSOR	61506	THE MOODY BIBLE INSTITUTE OF CHICAGO	79.11
36	WSMR	64255	UNIVERSITY OF SOUTH FLORIDA BOARD OF TRUSTEES	37.99
37	WWPR	60587	VIDIFY MEDIA, INC.	71.54

Appendix A.

Maps of Interim Contour Overlap Radio “Markets” and Counts of Stations

Punta Gorda Market 5 Count

Stations in Punta Gorda Market 5				
Count	Call Sign	Fac_id	Licensee	Dist_km
1	WJYO	67215	AIRWAVES FOR JESUS, INC.	35.46
2	WJBX	4437	BEASLEY MEDIA GROUP LICENSES, LLC	17.76
3	WJPT	74080	BEASLEY MEDIA GROUP LICENSES, LLC	34.26
4	WWCN	74286	BEASLEY MEDIA GROUP LICENSES, LLC	34.26
5	WRXK-FM	73976	BEASLEY MEDIA GROUP LICENSES, LLC	56.2
6	WXKB	73933	BEASLEY MEDIA GROUP LICENSES, LLC	56.2
7	WMYE	174244	CALL COMMUNICATIONS GROUP, INC.	22.82
8	WHPT	51986	COX RADIO, INC.	72.6
9	WDLV	64256	EDUCATIONAL MEDIA FOUNDATION	56.22
10	WFLN	72688	FIORINI BROADCASTING LLC	51.94
11	WENG	47073	FIORINI BROADCASTING, LLC	36.06
12	WSRQ	27663	FLORIDA TALK RADIO, LLC	75.85
13	WAXA	48329	FORT MYERS BROADCASTING COMPANY	8.04
14	WINK-FM	22094	FORT MYERS BROADCASTING COMPANY	26.15
15	WTLQ-FM	28901	FORT MYERS BROADCASTING COMPANY	34.26
16	WZKO	39798	GENESIS MULTIMEDIA GROUP, LLC	25.46
17	WMYR	56984	IMMACULATE HEART MEDIA, INC.	24.68
18	WVUJ	53029	PORT CHARLOTTE EDUCATIONAL BROADCASTING FOUNDATI	22.07
19	WJIS	54857	RADIO TRAINING NETWORK, INC.	53.07
20	WWCL	50233	RADIO VISION CRISTIANA MANAGEMENT	50.64
21	WJGO	25568	RENDA BROADCASTING CORP. OF NEVADA	34.26
22	WWGR	56985	RENDA BROADCASTING CORPORATION OF NEVADA	56.2
23	WLSS	59126	SALEM COMMUNICATIONS HOLDING CORPORATION	72.52
24	WZSP	85759	SOLMART MEDIA, LLC	44.85
25	WTMY	51440	SOLMART MEDIA, LLC	81.8
26	WFSX	2882	SUN BROADCASTING INC	26.27
27	WXNX	66223	SUN BROADCASTING INC	35.39
28	WFFY	58276	SUN BROADCASTING, INC.	35.47
29	WARO	66224	SUN BROADCASTING, INC.	58.22
30	WSEB	63899	SUNCOAST EDUCATIONAL BROADCASTING CORP.	28.47
31	WGCU-FM	69042	THE FLORIDA GULF COAST UNIVERSITY BOARD OF TRUSTEES	26.41
32	WSOR	61506	THE MOODY BIBLE INSTITUTE OF CHICAGO	58.29
33	WKZM	11037	THE MOODY BIBLE INSTITUTE OF CHICAGO	70.7
34	WSMR	64255	UNIVERSITY OF SOUTH FLORIDA BOARD OF TRUSTEES	59.51
35	WWPR	60587	VIDIFY MEDIA, INC.	91.85

Appendix A.

Maps of Interim Contour Overlap Radio “Markets” and Counts of Stations

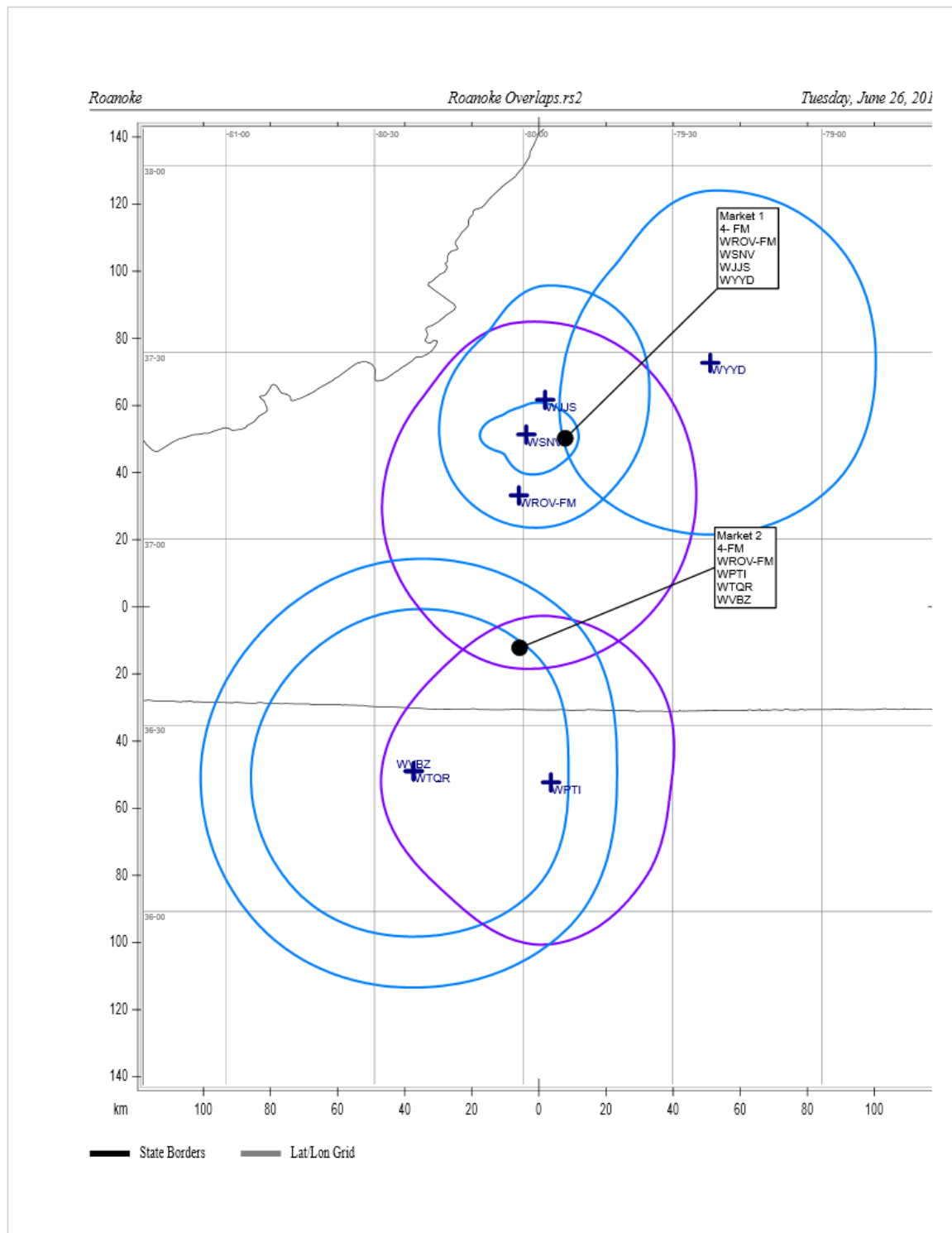
Punta Gorda Market 6

Stations in Punta Gorda Market 6				
Count	Call Sign	Fac_id	Licensee	Dist_km
1	WJYO	67215	AIRWAVES FOR JESUS, INC.	13.31
2	WAVV	1154	ALPINE BROADCASTING CORPORATION	57.57
3	WJBX	4437	BEASLEY MEDIA GROUP LICENSES, LLC	26.67
4	WRXK-FM	73976	BEASLEY MEDIA GROUP LICENSES, LLC	37.22
5	WXKB	73933	BEASLEY MEDIA GROUP LICENSES, LLC	37.22
6	WJPT	74080	BEASLEY MEDIA GROUP LICENSES, LLC	9.09
7	WWCN	74286	BEASLEY MEDIA GROUP LICENSES, LLC	9.09
8	WMYE	174244	CALL COMMUNICATIONS GROUP, INC.	30.3
9	WIKX	28899	CITICASTERS LICENSES, INC., AS DEBTOR IN POSSESSION	45.86
10	WOLZ	13898	CLEAR CHAN. B/CASTING LICENSES, INC.,AS DEBTOR IN POSS	13.31
11	WZJZ	35213	CLEAR CHAN. B/CASTING LICENSES, INC.,AS DEBTOR IN POSS	30.29
12	WCKT	55755	CLEAR CHAN. B/CASTING LICENSES, INC.,AS DEBTOR IN POSS	32.69
13	WBTT	55756	CLEAR CHAN. B/CASTING LICENSES, INC.,AS DEBTOR IN POSS	32.69
14	WDLV	64256	EDUCATIONAL MEDIA FOUNDATION	37.23
15	WFLN	72688	FIORINI BROADCASTING LLC	74.8
16	WENG	47073	FIORINI BROADCASTING, LLC	57.38
17	WAXA	48329	FORT MYERS BROADCASTING COMPANY	18.58
18	WNPL	160167	FORT MYERS BROADCASTING COMPANY	44.69
19	WTLQ-FM	28901	FORT MYERS BROADCASTING COMPANY	9.09
20	WINK-FM	22094	FORT MYERS BROADCASTING COMPANY	33.58
21	WZKO	39798	GENESIS MULTIMEDIA GROUP, LLC	14.69
22	WAFZ	25811	GLADES MEDIA COMPANY LLP	56.45
23	WCNZ	86909	IMMACULATE HEART MEDIA, INC.	71.91
24	WVOI	13980	IMMACULATE HEART MEDIA, INC.	71.91
25	WMYR	56984	IMMACULATE HEART MEDIA, INC.	13.4
26	WBIY	86109	OSCAR AGUERO MINISTRY, INC.	50.05
27	WVIJ	53029	PORT CHARLOTTE EDUCATIONAL BROADCASTING FOUNDAT	47.44
28	WJIS	54857	RADIO TRAINING NETWORK, INC.	75.96
29	WWCL	50233	RADIO VISION CRISTIANA MANAGEMENT	41.23
30	WGUF	28903	RENDA BROADCASTING CORP. OF NEVADA	67.29
31	WJGO	25568	RENDA BROADCASTING CORP. OF NEVADA	9.09
32	WSGL	63357	RENDA BROADCASTING CORPORATION OF NEVADA	54.2
33	WWGR	56985	RENDA BROADCASTING CORPORATION OF NEVADA	37.22
34	WZSP	85759	SOLMART MEDIA, LLC	69.01
35	WNOG	51333	SUN BROADCASTING INC	44.69
36	WFSX	2882	SUN BROADCASTING INC	15.56
37	WXNX	66223	SUN BROADCASTING INC	13.18
38	WARO	66224	SUN BROADCASTING, INC.	35.56
39	WFFY	58276	SUN BROADCASTING, INC.	13.32
40	WFSX-FM	50321	SUN BROADCASTING, INC.	32.66
41	WSEB	63899	SUNCOAST EDUCATIONAL BROADCASTING CORP.	46.75
42	WMKO	69378	THE FLORIDA GULF COAST UNIVERSITY BOARD OF TRUSTEES	62.33
43	WGCU-FM	69042	THE FLORIDA GULF COAST UNIVERSITY BOARD OF TRUSTEES	34.94
44	WSOR	61506	THE MOODY BIBLE INSTITUTE OF CHICAGO	35.56
45	WSMR	64255	UNIVERSITY OF SOUTH FLORIDA BOARD OF TRUSTEES	81.71

Appendix A.

Maps of Interim Contour Overlap Radio “Markets” and Counts of Stations

Roanoke Markets



Appendix A.

Maps of Interim Contour Overlap Radio “Markets” and Counts of Stations

Roanoke Market 1 Count

Stations in Roanoke Market 1				
Count	Call Sign	Fac_id	Licensee	Dist_km
1	WGMN	37746	3 DAUGHTERS MEDIA, INC.	9.7
2	WBLT	4534	3 DAUGHTERS MEDIA, INC.	30.89
3	WMNA	65518	3 DAUGHTERS MEDIA, INC.	61.6
4	WVGM	70330	3 DAUGHTERS MEDIA, INC.	67.37
5	WKEX	57131	BASE COMMUNICATIONS, INC	51.95
6	WKNV	53106	BASE COMMUNICATIONS, INC.	69.18
7	WLVA	39579	BRENT EPPERSON	67.96
8	WCBX	18887	CALVARY CHAPEL OF TWIN FALLS, INC.	64.08
9	WSNV	73956	CAPSTAR TX, LLC, AS DEBTOR IN POSSESSION	11.47
10	WJJS	64082	CAPSTAR TX, LLC, AS DEBTOR IN POSSESSION	11.72
11	WROV-FM	37747	CAPSTAR TX, LLC, AS DEBTOR IN POSSESSION	22.83
12	WYYD	74282	CAPSTAR TX, LLC, AS DEBTOR IN POSSESSION	48.09
13	WAMV	12919	COMMUNITY FIRST BROADCASTERS, INC.	77.17
14	WFNR	67588	CUMULUS LICENSING LLC	46.73
15	WRAD	73919	CUMULUS LICENSING LLC	65.32
16	WGVY	21415	D.J. BROADCASTING, INC.	53.87
17	WPIN	17619	DUBLIN RADIO	69.18
18	WREL	19671	FIRST MEDIA RADIO, LLC	65.91
19	WKBY	72663	GLORIA CORPORATION	69.5
20	WFIC	59418	GRACE MISSIONARY BAPTIST CHURCH D/B/A GRACE CHRISTI	63.01
21	WLLL	17409	HUBBARD'S ADVERTISING AGENCY, INC.	57.5
22	WFJX	52298	MAHON COMMUNICATIONS, INC.	4.72
23	WMVA	40510	MARTINSVILLE MEDIA, INC.	64.53
24	WHEE	51825	MARTINSVILLE MEDIA, INC.	66.2
25	WFIR	31138	MEL WHEELER, INC.	15.97
26	WPLY	41111	MEL WHEELER, INC.	16.18
27	WRTZ	73955	METROMARK MEDIA, LC	11.47
28	WGFC	23044	NEW LIFE CHRISTIAN COMMUNICATIONS, INC.	53.96
29	WHEO	46335	PATRICK COMMUNITY MEDIA, INC.	81.3
30	WODY	69983	POSITIVE ALTERNATIVE RADIO, INC.	64.08
31	WKPA	59709	SEVEN HILLS MEDIA, INC.	68.59
32	WSLK	31212	SMILE BROADCASTING, LLC	24.18
33	WKBA	67180	TINKER CREEK BROADCASTERS, INC.	5.46
34	WBRG	67704	TRI-COUNTY BROADCASTING, INC.	67.96
35	WWVT	48622	VIRGINIA TECH FOUNDATION, INC.	58.99
36	WTOY	29210	WARD BROADCASTING CORPORATION	19.45
37	WYTI	74280	WYTI, INC.	33.92

Appendix A.

Maps of Interim Contour Overlap Radio “Markets” and Counts of Stations

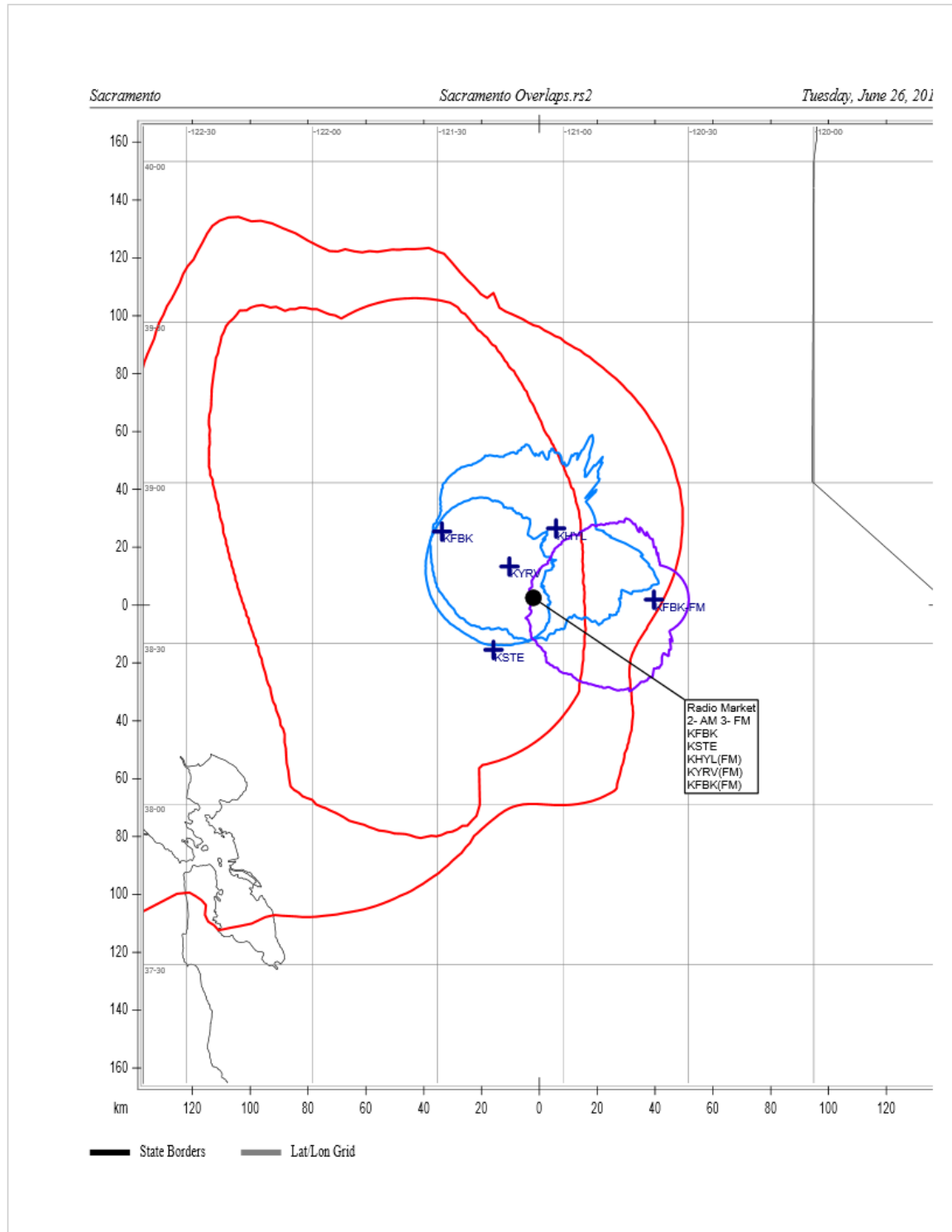
Roanoke Market 2 Count

Stations in Roanoke Market 2				
Count	Call Sign	Fac_id	Licensee	Dist_km
1	WPIP	41508	BEREAN CHRISTIAN SCHOOL	75.71
2	WKTE	6427	BOOTH-NEWSOM BROADCASTING, INC.	56.42
3	WCBX	18887	CALVARY CHAPEL OF TWIN FALLS, INC.	3.69
4	WPCM	9082	CAROLINA RADIO GROUP, INC.	82.75
5	WCOG	74203	CRESCENT MEDIA GROUP LLC	62.84
6	WSJS	58391	CRESCENT MEDIA GROUP LLC	73.08
7	WSML	740	CRESCENT MEDIA GROUP LLC	80.18
8	WMFR	73257	CRESCENT MEDIA GROUP LLC	83.87
9	WLXN	15838	DAVIDSON COUNTY BROADCASTING COMPANY, INC.	90.46
10	WCLW	48701	DR JERRY L CARTER D/BA/ REIDSVILE BAPTIST CHURCH	30.14
11	WEAL	49315	ENTERCOM LICENSE, LLC	74.62
12	WPET	71271	ENTERCOM LICENSE, LLC	74.62
13	WREV	41442	ESTUARDO VALDEMAR RODRIGUEZ	48.18
14	WBLO	54552	GHB RADIO, INC.	83.27
15	WYZD	17047	GOSPEL BROADCASTING, INC	74.01
16	WFIC	59418	GRACE MISSIONARY BAPTIST CHURCH D/B/A GRACE CHRISTIA	7.74
17	WSYD	64066	GRANITE CITY BROADCASTING, INC.	57.27
18	WBAG	63782	GRAY BROADCASTING, LLC	83.09
19	WGOS	56508	IGLESIA NUEVA VIDA OF HIGH POINT, INC.	88.25
20	WMPW	15501	LAKES MEDIA, LLC	59.68
21	WYSR	34353	LATINO BROADCASTING, LLC	80.86
22	WHEE	51825	MARTINSVILLE MEDIA, INC.	9.67
23	WMVA	40510	MARTINSVILLE MEDIA, INC.	13.94
24	WMYN	40794	MAYO BROADCASTING CORP.	32.94
25	WLOE	40793	MAYO BROADCASTING CORPORATION	31.07
26	WDVA	43244	MITCHELL COMMUNICATIONS, INC.	52.53
27	WGFC	23044	NEW LIFE CHRISTIAN COMMUNICATIONS, INC.	33.78
28	WHHV	39626	NEW LIFE CHRISTIAN COMMUNICATIONS, INC.	64
29	WHEO	46335	PATRICK COMMUNITY MEDIA, INC.	24.92
30	WBTM	52544	PIEDMONT BROADCASTING CORP.	52.58
31	WODY	69983	POSITIVE ALTERNATIVE RADIO, INC.	3.69
32	WTOB	40996	SOUTHERN BROADCAST MEDIA LLC	69.9
33	WWBG	67831	TBLC GREENSBORO STATIONS, LLC	62.84
34	WWNT	59270	TBLC GREENSBORO STATIONS, LLC	68.5
35	WSGH	72967	TBLC GREENSBORO STATIONS, LLC	77.94
36	WBFJ	73708	TRIAD FAMILY NETWORK, INC.	70.16
37	WTRU	63478	TRUTH BROADCASTING CORPORATION	59.56
38	WKEW	73156	TRUTH BROADCASTING CORPORATION	73.99
39	WPOL	72970	TRUTH BROADCASTING CORPORATION	74.16
40	WSMX	24682	TRUTH BROADCASTING CORPORATION	74.16
41	WCGX	68600	TWIN COUNTY BROADCASTING CORPORATION	81.25
42	WPAQ	54971	WPAQ RADIO, INC.	56.26
43	WYTI	74280	WYTI, INC.	31.1

Appendix A.

Maps of Interim Contour Overlap Radio "Markets" and Counts of Stations

Sacramento Market



Appendix A.

Maps of Interim Contour Overlap Radio “Markets” and Counts of Stations

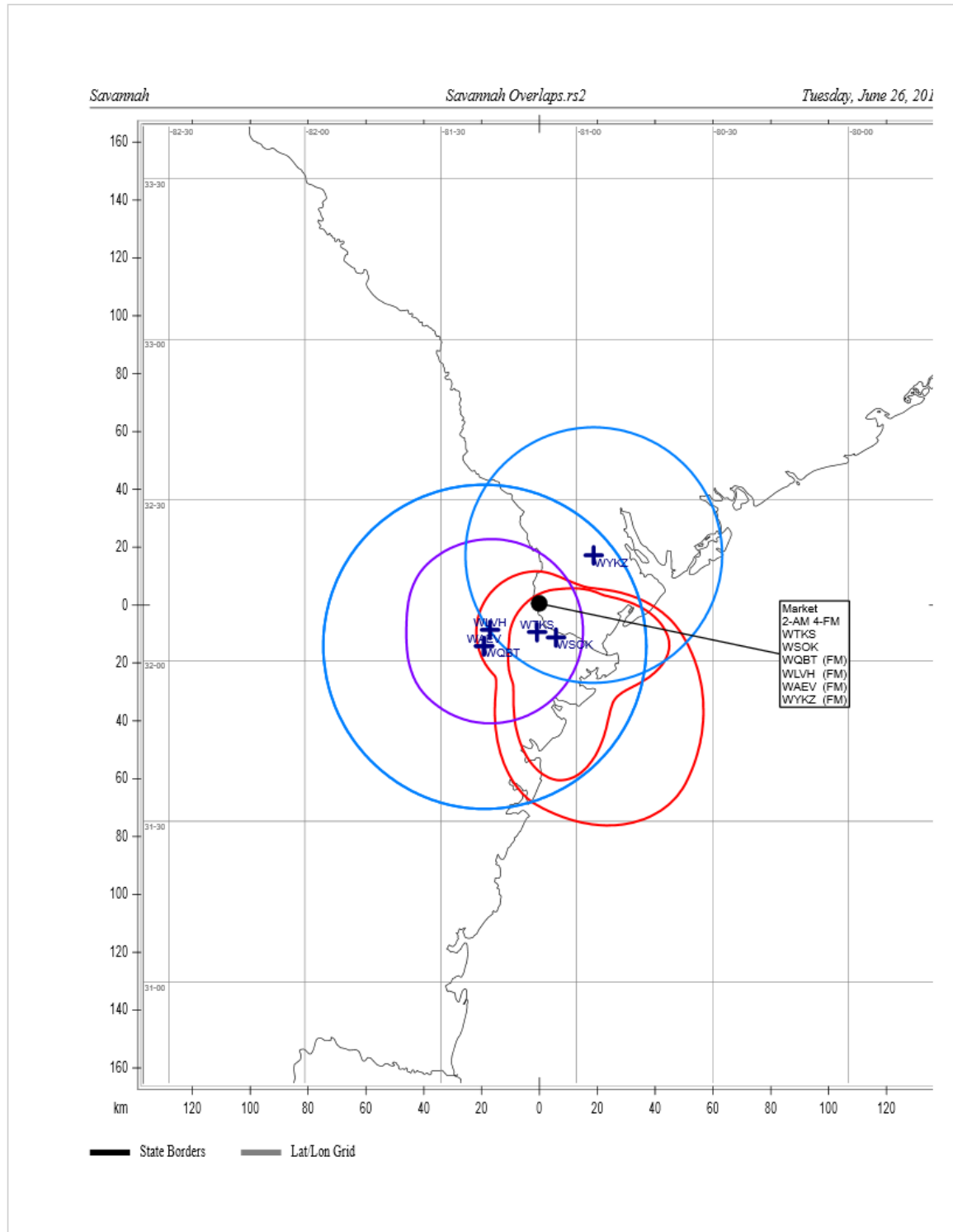
Sacramento Market Count

Stations in Sacramento Market				
Count	Call Sign	Fac_id	Licensee	Dist_km
1	KAHI	48341	IMMACULATE HEART MEDIA, INC.	24.87
2	KSMH	87036	IMMACULATE HEART MEDIA, INC.	31.16
3	KWG	60418	IMMACULATE HEART MEDIA, INC.	77.1
4	KJAY	65226	KJAY, LLC	41.64
5	KSTN	58838	KSTN, LLC	80.66
6	KVMX	160999	LOTUS SACRAMENTO CORP.	43.02
7	KVGC	160449	MOTHER LODE BROADCASTING	44.25
8	KNCO	47885	NEVADA COUNTY BROADCASTERS, INC.	63.9
9	KFIA	50300	NEW INSPIRATION BROADCASTING COMPANY, INC.	27.12
10	KTKZ	59599	NEW INSPIRATION BROADCASTING COMPANY, INC.	43.02
11	KIID	65482	PUNJABI AMERICAN MEDIA, LLC	30.63
12	KOBO	17408	PUNJABI AMERICAN MEDIA, LLC	69.24
13	KCVV	29297	RADIO SANTISIMO SACRAMENTO, INC.	31.16
14	KUBA	56365	RESULTS RADIO OF CHICO LICENSEE, LLC	69.22
15	KHTK	20352	THE ENTERCOM DIVESTITURE TRUST	28.87
16	KMYC	40633	TOM F. HUTH	66.56
17	KLIB	57702	WAY BROADCASTING LICENSEE, LLC	13.39
18	KATD	52256	WAY BROADCASTING LICENSEE, LLC	16.51
19	KFSG	87177	WAY BROADCASTING LICENSEE, LLC	34.53

Appendix A.

Maps of Interim Contour Overlap Radio “Markets” and Counts of Stations

Savannah Market



Appendix A.

Maps of Interim Contour Overlap Radio “Markets” and Counts of Stations

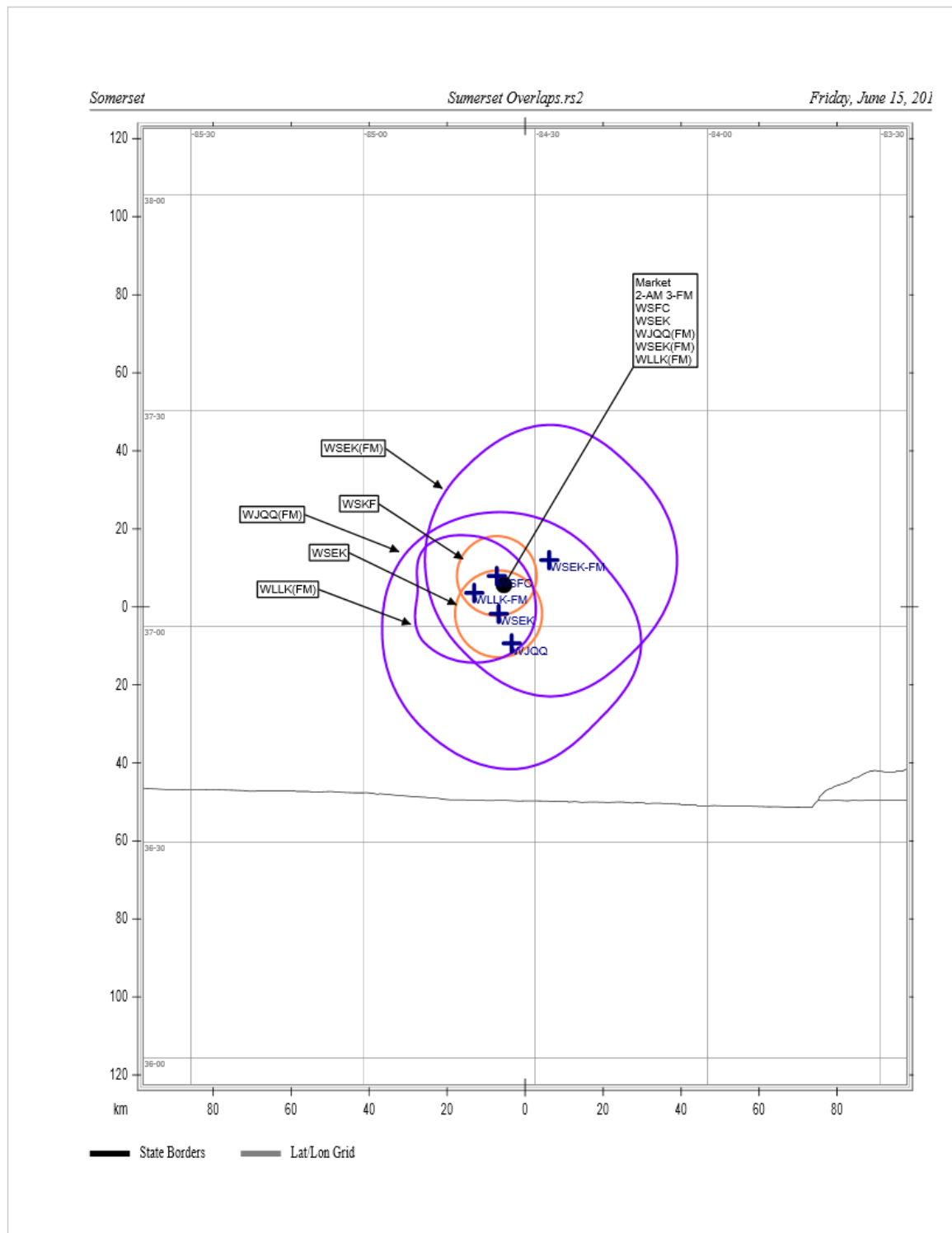
Savannah Market Count

Stations in Savannah Market				
Count	Call Sign	Fac_id	Licensee	Dist_km
1	WHHW	48366	ALPHA MEDIA LICENSEE LLC	39.1
2	WHGS	25916	BOCOCK COMMUNICATIONS, LLC	74.21
3	WTKS	8589	CAPSTAR TX, LLC, AS DEBTOR IN POSSESSION	9.53
4	WSOK	50406	CAPSTAR TX, LLC, AS DEBTOR IN POSSESSION	12.76
5	WQBT	8594	CAPSTAR TX, LLC, AS DEBTOR IN POSSESSION	23.92
6	WLVH	31094	CAPSTAR TX, LLC, AS DEBTOR IN POSSESSION	19.23
7	WAEV	50403	CAPSTAR TX, LLC, AS DEBTOR IN POSSESSION	23.92
8	WYKZ	67680	CAPSTAR TX, LLC, AS DEBTOR IN POSSESSION	25.39
9	WBMQ	54800	CUMULUS LICENSING LLC	12.68
10	WJLG	71365	CUMULUS LICENSING LLC	12.74
11	WVGB	70408	MOUNT CARMEL BAPTIST CHURCH	50.48
12	WGML	7815	POWERHOUSE OF DELIVERANCE CHURCH, INC.	56.68
13	WWNS	54804	RADIO STATESBORO, INC.	67.55
14	WPTB	64417	RADIO STATESBORO, INC.	72.92
15	WHCG	54676	RADIOJONES, LLC	88.86
16	WSEG	25548	SOUTHERN MEDIA INTERACTIVE LLC	12.74
17	WCLA	65608	W. DANNY SWAIN	72.09
18	WNFO	70793	WALTER M. CZURA	28.56

Appendix A.

Maps of Interim Contour Overlap Radio “Markets” and Counts of Stations

Somerset Market



Appendix A.

Maps of Interim Contour Overlap Radio “Markets” and Counts of Stations

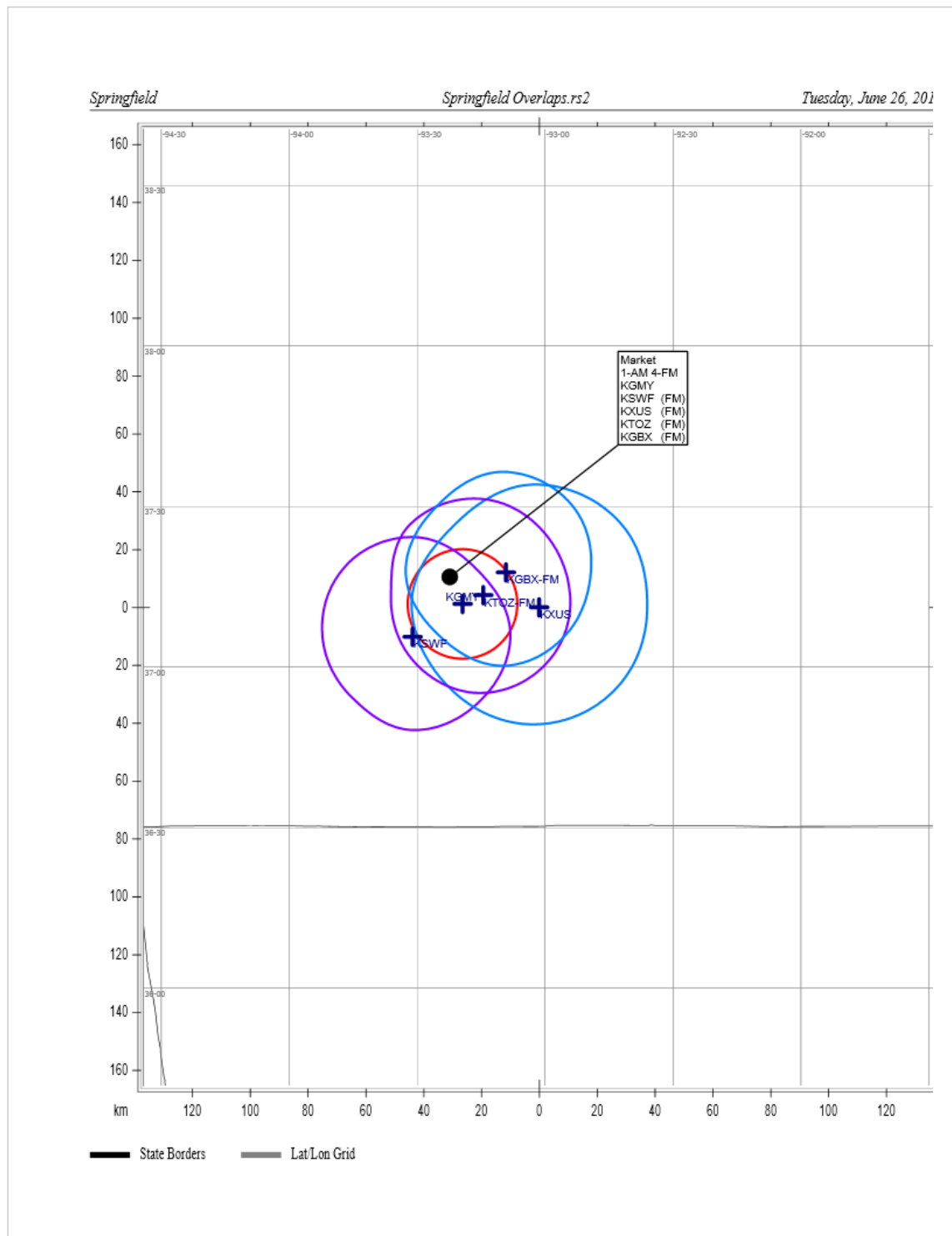
Somerset Count

Stations in Somerset Market				
Count	Call Sign	Fac_id	Licensee	Dist_km
1	WSFC	21626	CAPSTAR TX, LLC, AS DEBTOR IN POSSESSION	10.22
2	WSEK	37024	CAPSTAR TX, LLC, AS DEBTOR IN POSSESSION	6.87
3	WJQQ	21624	CAPSTAR TX, LLC, AS DEBTOR IN POSSESSION	10.34
4	WSEK-FM	37027	CAPSTAR TX, LLC, AS DEBTOR IN POSSESSION	13.3
5	WLLK-FM	72780	CAPSTAR TX, LLC, AS DEBTOR IN POSSESSION	13.18
6	WEKF	92574	EASTERN KENTUCKY UNIVERSITY	12.78
7	WKVY	93774	EDUCATIONAL MEDIA FOUNDATION	24.85
8	WXKY	37560	EDUCATIONAL MEDIA FOUNDATION	60.5
9	KYAI	92949	EDUCATIONAL MEDIA FOUNDATION	63.47
10	WCTT	14361	ENCORE COMMUNICATIONS, INC	43.52
11	WCTT-FM	14360	ENCORE COMMUNICATIONS, INC.	43.41
12	WYGE	19794	ETHEL HUFF BROADCASTING, LLC	49.39
13	WKDP	19815	EUBANKS BROADCASTING, INC.	42.3
14	WKDP-FM	19816	EUBANKS BROADCASTING, INC.	50.58
15	WTLO	14726	F.T.G. BROADCASTING, INC.	11.82
16	WFTG	20412	F.T.G. BROADCASTING, INC.	41.65
17	WYKY	170490	F.T.G. BROADCASTING, INC.	9.05
18	WWEL	20413	F.T.G. BROADCASTING, INC.	41.65
19	WANV	162367	F.T.G. BROADCASTING, INC.	48.4
20	WEKC	72790	GERALD PARKS	44.67
21	WIDS	37447	HAMMOND BROADCASTING, INC.	48.87
22	WJKY	36304	LAKE CUMBERLAND BROADCASTERS, LLC	48.08
23	WJRS	36305	LAKE CUMBERLAND BROADCASTERS, LLC	48.08
24	WMKZ	43654	MONTICELLO-WAYNE COUNTY MEDIA, INC.	38.68
25	WKFC	164241	RADIOACTIVE, LLC	39.95
26	WPBK	164242	RADIOACTIVE, LLC	43.28
27	WRVK	14732	SAYLOR BROADCASTING, INC.	42.57
28	WKDO-FM	8890	SHORELINE COMMUNICATIONS, INC.	44.38
29	WTHL	60782	SOMERSET EDUCATIONAL BROADCASTING FOUNDATION	9.19
30	WKYM	63323	STEPHEN W. STAPLES JR.	38.59
31	WFLW	63324	STEPHEN W. STAPLES, JR.	37.73
32	WHAY	67124	TIM LAVENDER	27.7
33	WVCT	70115	VICTORY TRAINING SCHOOL CORP.	36.34
34	WDCL-FM	71857	WESTERN KENTUCKY UNIVERSITY	57.31
35	WEZJ-FM	72289	WHITLEY BROADCASTING CO., INC.	45.61
36	WEKX	68133	WHITLEY BROADCASTING CO., INC.	49.24

Appendix A.

Maps of Interim Contour Overlap Radio "Markets" and Counts of Stations

Springfield Market



Appendix A.

Maps of Interim Contour Overlap Radio “Markets” and Counts of Stations

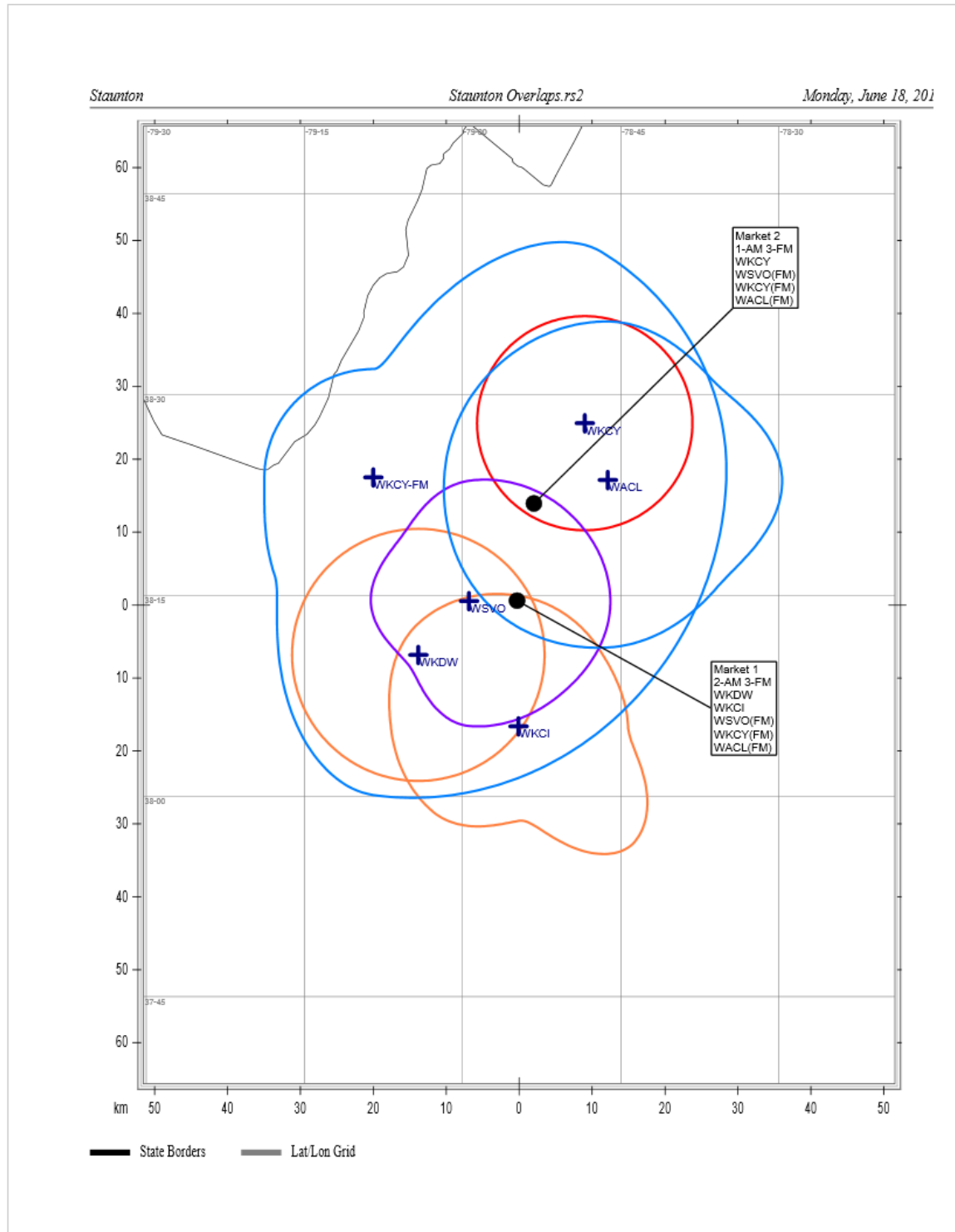
Springfield Count

Stations in Springfield Market				
Count	Call Sign	Fac_id	Licensee	Dist_km
1	KBNN	51093	ALPHA MEDIA LICENSEE LLC	75.6
2	KYOO	36016	BENNE BROADCASTING OF BOLIVAR, LLC	38.27
3	KBCV	129517	BOTT COMMUNICATIONS, INC.	74.93
4	KGMV	63886	CLEAR CHAN. B/CASTING LICENSES, INC.,AS DEBTOR IN POSS	10.15
5	KSWF	3258	CLEAR CHAN. B/CASTING LICENSES, INC.,AS DEBTOR IN POSS	23.88
6	KXUS	16574	CLEAR CHAN. B/CASTING LICENSES, INC.,AS DEBTOR IN POSS	32.91
7	KTOZ-FM	55164	CLEAR CHAN. B/CASTING LICENSES, INC.,AS DEBTOR IN POSS	13.32
8	KGBX-FM	63887	CLEAR CHAN. B/CASTING LICENSES, INC.,AS DEBTOR IN POSS	19.9
9	KKOZ	35030	CORUM INDUSTRIES, INC	74.75
10	KRMO	43473	EAGLE BROADCASTING, INC.	61.64
11	KSWM	167	FALCON BROADCASTING, INC.	43.56
12	KCAX	68415	KOMC-KRZK, LLC	63.12
13	KWTO	35900	KWTO, INC.	39.38
14	KBFL	17022	MEYER-BALDRIDGE, INC.	5.87
15	KMRF	48536	NEW LIFE EVANGELISTIC CENTER, INC	37.02
16	KRZD	17137	ONE MEDIA, INC.	10.35
17	KSGF	62024	SCRIPPS BROADCASTING HOLDINGS LLC	5.36
18	KICK	34563	VISION COMMUNICATIONS, INC.	22.64

Appendix A.

Maps of Interim Contour Overlap Radio “Markets” and Counts of Stations

Staunton Market



Appendix A.

Maps of Interim Contour Overlap Radio “Markets” and Counts of Stations

Staunton Market 1 Count

Stations in Staunton Market 1				
Count	Call Sign	Fac_id	Licensee	Dist_km
1	WXJM	4247	JAMES MADISON UNIVERSITY BOARD OF VISITORS	22.25
2	WEMC	4308	BOARD OF TRUSTEES OF EASTERN MENNONITE UNIVERSITY	25.74
3	WYFT	5110	BIBLE BROADCASTING NETWORK, INC.	62.77
4	WMRY	6130	JAMES MADISON UNIVERSITY BOARD OF VISITORS	36.13
5	WSVO	11665	CC LICENSES, LLC, AS DEBTOR IN POSSESSION	6.67
6	WKDW	11666	CC LICENSES, LLC, AS DEBTOR IN POSSESSION	15.52
7	WZGN	11672	MONTICELLO MEDIA LLC	23.59
8	WLTk	12600	EDUCATIONAL MEDIA FOUNDATION	40.71
9	WMXH-FM	12625	HAYDEN HAMILTON MEDIA STRATEGIES, INC.	46.67
10	WWWV	19837	SAGA COMMUNICATIONS OF CHARLOTTESVILLE, LLC	47.53
11	WQPO	39492	TIDEWATER COMMUNICATIONS, LLC	23.38
12	WSVA	39493	TIDEWATER COMMUNICATIONS, LLC	23.25
13	WMQR	40648	TIDEWATER COMMUNICATIONS, LLC	35.91
14	WBTX	40649	WBTX RADIO, LLC	43.24
15	WKCY-FM	41811	CAPSTAR TX, LLC, AS DEBTOR IN POSSESSION	26.27
16	WKCY	41815	CAPSTAR TX, LLC, AS DEBTOR IN POSSESSION	26.38
17	WNLR	48541	NEW LIFE MINISTRIES, INC.	19.36
18	WTON	50077	HIGH IMPACT COMMUNICATIONS INC	15.82
19	WTON-FM	50078	HIGH IMPACT COMMUNICATIONS INC	36.08
20	WPVA	53099	POSITIVE ALTERNATIVE RADIO, INC.	24.79
21	WHTE-FM	56361	MONTICELLO MEDIA LLC	34.02
22	WSIG	60105	TIDEWATER COMMUNICATIONS, LLC	40.74
23	WACL	63491	CAPSTAR TX, LLC, AS DEBTOR IN POSSESSION	20.98
24	WMRA	65447	JAMES MADISON UNIVERSITY BOARD OF VISITORS	35.91
25	WBOP	68304	LIBERTY UNIVERSITY, INC.	28.14
26	WVTU	70344	VIRGINIA TECH FOUNDATION, INC.	21.96
27	WCYK-FM	70861	MONTICELLO MEDIA LLC	21.86
28	WKCI	70862	CC LICENSES, LLC, AS DEBTOR IN POSSESSION	17.21
29	WHBG	72143	TIDEWATER COMMUNICATIONS, LLC	23.25
30	WWRE	73935	TIDEWATER COMMUNICATIONS, LLC	23.38
31	WHFV	184899	HOLY FAMILY COMMUNICATIONS	36.63

Appendix A.

Maps of Interim Contour Overlap Radio “Markets” and Counts of Stations

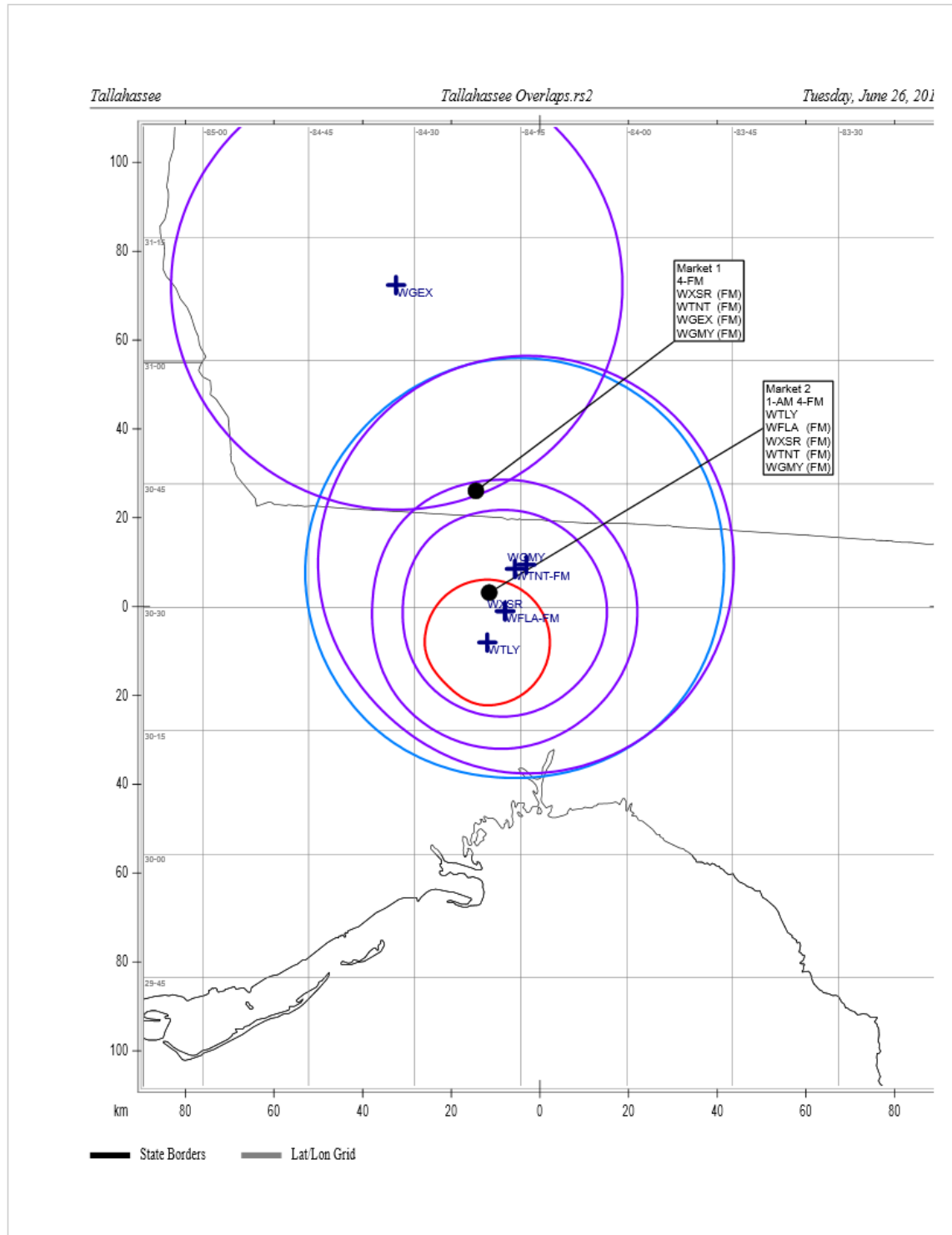
Staunton Market 2 Count

Stations in Staunton Market 2				
Count	Call Sign	Fac_id	Licensee	Dist_km
1	WXJM	4247	JAMES MADISON UNIVERSITY BOARD OF VISITORS	8.68
2	WEMC	4308	BOARD OF TRUSTEES OF EASTERN MENNONITE UNIVERSITY	12.22
3	WYFT	5110	BIBLE BROADCASTING NETWORK, INC.	52.38
4	WMRY	6130	JAMES MADISON UNIVERSITY BOARD OF VISITORS	47.77
5	WSVO	11665	CC LICENSES, LLC, AS DEBTOR IN POSSESSION	15.99
6	WKDW	11666	CC LICENSES, LLC, AS DEBTOR IN POSSESSION	26.12
7	WZGN	11672	MONTICELLO MEDIA LLC	33.96
8	WLTK	12600	EDUCATIONAL MEDIA FOUNDATION	27.35
9	WMXH-FM	12625	HAYDEN HAMILTON MEDIA STRATEGIES, INC.	34.48
10	WWWV	19837	SAGA COMMUNICATIONS OF CHARLOTTESVILLE, LLC	55.08
11	WQPO	39492	TIDEWATER COMMUNICATIONS, LLC	10.15
12	WSVA	39493	TIDEWATER COMMUNICATIONS, LLC	10.01
13	WMQR	40648	TIDEWATER COMMUNICATIONS, LLC	23.02
14	WBTX	40649	WBTX RADIO, LLC	29.69
15	WKCY-FM	41811	CAPSTAR TX, LLC, AS DEBTOR IN POSSESSION	22.41
16	WKCY	41815	CAPSTAR TX, LLC, AS DEBTOR IN POSSESSION	13.33
17	WNLR	48541	NEW LIFE MINISTRIES, INC.	27.11
18	WTON	50077	HIGH IMPACT COMMUNICATIONS INC	27.96
19	WTON-FM	50078	HIGH IMPACT COMMUNICATIONS INC	43.21
20	WPVA	53099	POSITIVE ALTERNATIVE RADIO, INC.	37.98
21	WHTE-FM	56361	MONTICELLO MEDIA LLC	31.83
22	WSIG	60105	TIDEWATER COMMUNICATIONS, LLC	27.37
23	WACL	63491	CAPSTAR TX, LLC, AS DEBTOR IN POSSESSION	10.85
24	WMRA	65447	JAMES MADISON UNIVERSITY BOARD OF VISITORS	23.02
25	WBOP	68304	LIBERTY UNIVERSITY, INC.	35.7
26	WVTU	70344	VIRGINIA TECH FOUNDATION, INC.	33.8
27	WCYK-FM	70861	MONTICELLO MEDIA LLC	33.85
28	WKCI	70862	CC LICENSES, LLC, AS DEBTOR IN POSSESSION	30.66
29	WHBG	72143	TIDEWATER COMMUNICATIONS, LLC	10.01
30	WWRE	73935	TIDEWATER COMMUNICATIONS, LLC	10.15
31	WHFV	184899	HOLY FAMILY COMMUNICATIONS	25.76

Appendix A.

Maps of Interim Contour Overlap Radio “Markets” and Counts of Stations

Tallahassee Markets



Appendix A.

Maps of Interim Contour Overlap Radio “Markets” and Counts of Stations

Tallahassee Market 1 Count

Stations in Tallahassee Market 1				
Count	Call Sign	Fac_id	Licensee	Dist_km
1	WQTL	31792	ADAMS RADIO OF TALLAHASSEE, LLC	29.38
2	WWOF	9312	ADAMS RADIO OF TALLAHASSEE, LLC	29.38
3	WANK	9311	ADAMS RADIO OF TALLAHASSEE, LLC	29.39
4	WHTF	18550	ADAMS RADIO OF TALLAHASSEE, LLC	20.24
5	WAKU	15532	ALTRUA INVESTMENTS INTERNATIONAL CORP.	73.49
6	WTUF	6472	BOSTON RADIO COMPANY, INC.	55.25
7	WUJC	122209	CALVARY CHAPEL OF TWIN FALLS, INC.	52.5
8	WHBT	28162	CUMULUS LICENSING LLC	28.82
9	WHBX	28168	CUMULUS LICENSING LLC	52.83
10	WWLD	38640	CUMULUS LICENSING LLC	28.02
11	WGLF	64559	CUMULUS LICENSING LLC	45.73
12	WBZE	28164	CUMULUS LICENSING LLC	28.02
13	WKVH	93356	EDUCATIONAL MEDIA FOUNDATION	40.39
14	WFRF	70860	FAITH RADIO NETWORK, INC.	25.34
15	WFRU	85909	FAITH RADIO NETWORK, INC.	26.33
16	WFRF-FM	71405	FAITH RADIO NETWORK, INC.	63.35
17	WMGR	52401	FLINT MEDIA INC.	26.52
18	WQLI	15915	FLINT MEDIA, INC.	41.36
19	WBGE	89183	FLINT MEDIA, INC.	30.78
20	WANM	21755	FLORIDA A & M UNIVERSITY	34.6
21	WFSQ	21803	FLORIDA STATE UNIVERSITY	48.63
22	WVFS	4204	FLORIDA STATE UNIVERSITY	33.59
23	WFSU-FM	21799	FLORIDA STATE UNIVERSITY	40.39
24	WFSL	93708	FLORIDA STATE UNIVERSITY BOARD OF TRUSTEES	37.31
25	WHGH	25773	HGH INVESTMENTS CORP.	40.35
26	WCVC	71303	LA PROMESA FOUNDATION	28.82
27	WPAX	37034	LENROB ENTERPRISES, INC.	37.64
28	WTAL	55330	LIVE COMMUNICATIONS, INC.	35.96
29	WGRA	38639	LOVETT BROADCASTING ENTERPRISES, INC	21.62
30	WVFT	15979	MAGIC BROADCASTING II, LLC	28.5
31	WSTT	39735	MARION R. WILLIAMS	20.87
32	WTCL	37471	METZ, INC.	46.63
33	WAYT	61193	WAY MEDIA, INC.	37.72
34	WTSM	89051	WJZT COMMUNICATIONS, LLC	47.59

Appendix A.

Maps of Interim Contour Overlap Radio “Markets” and Counts of Stations

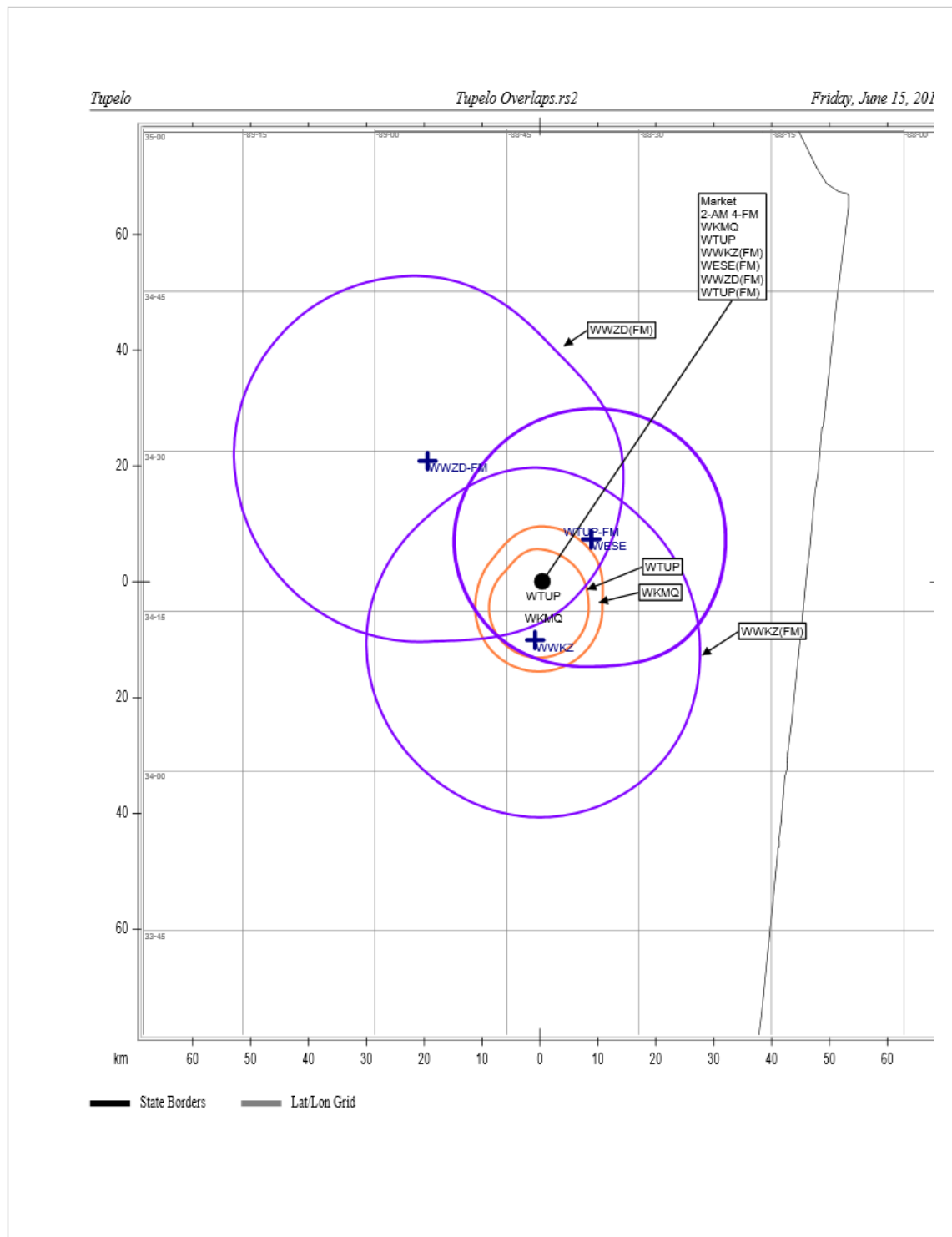
Tallahassee Market 2 Count

Stations in Tallahassee Market 2				
Count	Call Sign	Fac_id	Licensee	Dist_km
1	WQTL	31792	ADAMS RADIO OF TALLAHASSEE, LLC	10.33
2	WWOF	9312	ADAMS RADIO OF TALLAHASSEE, LLC	10.33
3	WANK	9311	ADAMS RADIO OF TALLAHASSEE, LLC	10.33
4	WHTF	18550	ADAMS RADIO OF TALLAHASSEE, LLC	10.86
5	WAKU	15532	ALTRUA INVESTMENTS INTERNATIONAL CORP.	50.71
6	WTUF	6472	BOSTON RADIO COMPANY, INC.	60.13
7	WUJC	122209	CALVARY CHAPEL OF TWIN FALLS, INC.	44.17
8	WHBT	28162	CUMULUS LICENSING LLC	6.87
9	WHBX	28168	CUMULUS LICENSING LLC	30.07
10	WWLD	38640	CUMULUS LICENSING LLC	6.39
11	WGLF	64559	CUMULUS LICENSING LLC	31.99
12	WBZE	28164	CUMULUS LICENSING LLC	6.39
13	WKVH	93356	EDUCATIONAL MEDIA FOUNDATION	40.44
14	WFRF	70860	FAITH RADIO NETWORK, INC.	2.62
15	WFRU	85909	FAITH RADIO NETWORK, INC.	34.3
16	WFRF-FM	71405	FAITH RADIO NETWORK, INC.	50.4
17	WMGR	52401	FLINT MEDIA INC.	46.49
18	WQLI	15915	FLINT MEDIA, INC.	62.62
19	WBGE	89183	FLINT MEDIA, INC.	53.51
20	WANM	21755	FLORIDA A & M UNIVERSITY	12.01
21	WFSQ	21803	FLORIDA STATE UNIVERSITY	33.06
22	WVFS	4204	FLORIDA STATE UNIVERSITY	11.03
23	WFSU-FM	21799	FLORIDA STATE UNIVERSITY	40.44
24	WFSL	93708	FLORIDA STATE UNIVERSITY BOARD OF TRUSTEES	47.45
25	WHGH	25773	HGH INVESTMENTS CORP.	47.71
26	WCVC	71303	LA PROMESA FOUNDATION	6.87
27	WPAX	37034	LENROB ENTERPRISES, INC.	47.7
28	WTAL	55330	LIVE COMMUNICATIONS, INC.	14.32
29	WGRA	38639	LOVETT BROADCASTING ENTERPRISES, INC	41.99
30	WVFT	15979	MAGIC BROADCASTING II, LLC	12.92
31	WSTT	39735	MARION R. WILLIAMS	27.19
32	WTCL	37471	METZ, INC.	50.72
33	WAYT	61193	WAY MEDIA, INC.	37.81
34	WTSM	89051	WJZT COMMUNICATIONS, LLC	28.68

Appendix A.

Maps of Interim Contour Overlap Radio "Markets" and Counts of Stations

Tupelo Market



Appendix A.

Maps of Interim Contour Overlap Radio “Markets” and Counts of Stations

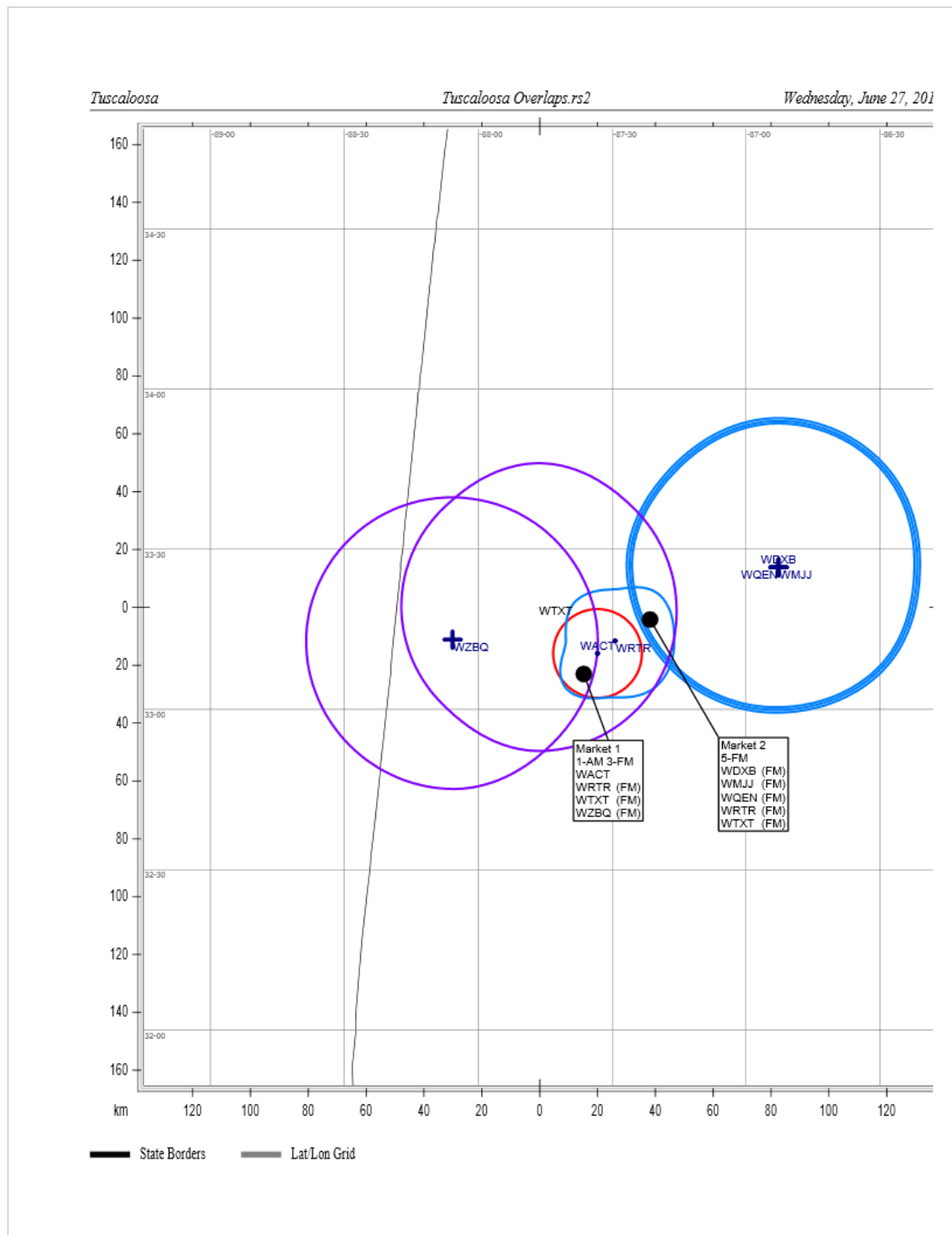
Tupelo Market Count

Stations in Tupelo Market				
Count	Call Sign	Fac_id	Licensee	Dist_km
1	WKMQ	68351	CAPSTAR TX, LLC, AS DEBTOR IN POSSESSION	4.78
2	WTUP	68353	CAPSTAR TX, LLC, AS DEBTOR IN POSSESSION	4.78
3	WWKZ	64364	CITICASTERS LICENSES, INC., AS DEBTOR IN POSSESSION	10.34
4	WESE	68352	CAPSTAR TX, LLC, AS DEBTOR IN POSSESSION	11.59
5	WWZD-FM	68354	CAPSTAR TX, LLC, AS DEBTOR IN POSSESSION	28.37
6	WTUP-FM	71214	CC LICENSES, LLC, AS DEBTOR IN POSSESSION	11.59
7	WCPC	71291	CAJUN RADIO CORPORATION	50.49
8	WNAU	7070	MPM INVESTMENT GROUP	37.08
9	WAMY	62223	STANFORD COMMUNICATIONS, INC.	40.17
10	WELO	58829	JMD, INC.	6.68
11	WLRC	3494	B. R. AND MARTHA S. CLAYTON	73.94
12	WBIP	71213	COMMUNITY BROADCASTING SERVICES OF MISSISSIPPI, INC.	39.26
13	WOCJ	50286	OLLIE COLLINS, JR.	25.36
14	WCNA	50294	TELESOUTH COMMUNICATIONS, INC.	50.46
15	WUMS	63562	STUDENT MEDIA CENTER OF THE U. OF MS	66.68
16	WWMS	58932	SAN DOW BROADCASTING, INC.	45.32
17	WZLQ	58828	JMD, INC.	45.32
18	WKBB	6194	TELESOUTH COMMUNICATIONS, INC.	69.53
19	WSYE	48630	JMD, INC.	63.04
20	WAFM	62222	STANFORD COMMUNICATIONS, INC.	40.17
21	WAJS	79265	AMERICAN FAMILY ASSOCIATION	41.31
22	WFTA	666	TELESOUTH COMMUNICATIONS, INC.	14.36
23	WKZU	59614	KUDZU COMMUNICATIONS, INC.	59.59
24	WXWX	171032	GEORGE S. FLINN, JR.	18.5
25	WAQB	1542	AMERICAN FAMILY ASSOCIATION	19.87
26	WSKK	63297	KUDZU COMMUNICATIONS, INC.	47.78
27	WMAE-FM	43190	MISSISSIPPI AUTHORITY FOR EDUCATIONAL TV	41.27
28	WAFR	1592	AMERICAN FAMILY ASSOCIATION	19.87
29	WWMR	166007	FLINN III, GEORGE S	18.5
30	WONA-FM	61281	SOUTHERN ELECTRONICS COMPANY, INC.	3.5
31	WXRZ	66281	TELESOUTH COMMUNICATIONS, INC.	57.69
32	WXRZ	66281	TELESOUTH COMMUNICATIONS, INC.	57.69
33	WSEL-FM	50287	OLLIE COLLINS, JR.	25.36

Appendix A.

Maps of Interim Contour Overlap Radio “Markets” and Counts of Stations

Tuscaloosa Markets



Appendix A.

Maps of Interim Contour Overlap Radio “Markets” and Counts of Stations

Tuscaloosa Market 1 Count

Stations in Tuscaloosa Market 1				
Count	Call Sign	Fac_id	Licensee	Dist km
1	WCSO	90785	AMERICAN FAMILY ASSOCIATION	82.48
2	WALN	1539	AMERICAN FAMILY ASSOCIATION	69.72
3	WALJ	189495	APEX MEDIA CORPORATION	35.27
4	WBHM	4240	BD OF TRUSTEES/U OF AL AT BIRMINGHAM	56.18
5	WVUA-FM	4242	BOARD OF TRUSTEES, UNIVERSITY OF ALABAMA	20.15
6	WLJR	6804	BRIARWOOD PRESBYTERIAN CHURCH	65.51
7	WPJN	165498	C W JOHNSON EDUCATION FOUNDATION INC.	68.73
8	WKDG	63652	COMMUNICATIONS AND EDUCATIONAL DEVELOPMENT INIT	59.54
9	WATV	5356	COURTNEY FRENCH BROADCASTING, LLC	51.71
10	WKOR-FM	24531	CUMULUS LICENSING LLC	88.35
11	WLDX	60505	DEAN BROADCASTING, INC.	62.2
12	KRLE	91901	EDUCATIONAL MEDIA FOUNDATION	86.51
13	WLXQ	86803	EDUCATIONAL MEDIA FOUNDATION	51.37
14	WSJL	88660	ELIJAH RADIO, INC.	33.41
15	WBFR	20989	FAMILY STATIONS, INC.	55.09
16	WGIB	24256	GLEN IRIS BAPTIST SCHOOL	70.81
17	WQEM	41641	GLEN IRIS BAPTIST SCHOOL	59.64
18	WHPH	61231	GREAT SOUTH WIRELESS, LLC	57.61
19	WBIB	56372	JAMES DELOACH	39.97
20	WWPG	31145	JIM LAWSON COMMUNICATIONS, INC.	59.31
21	WJLX	54798	JOHN BURDETTE	59.28
22	WJRD	24384	JRD, INC.	24.21
23	WXJC	74245	KIMTRON, INC.	67.75
24	WYDE	34822	KIMTRON, INC.	59
25	WDJC-FM	34819	KIMTRON, INC.	47.29
26	WXJC-FM	77749	KIMTRON, INC.	44.31
27	WMMA	726	LA PROMESA FOUNDATION	70.24
28	WJEC	36451	LAMAR COUNTY BROADCASTING CO., INC.	89.28
29	WVSA	36453	LAMAR COUNTY BROADCASTING COMPANY, INC.	90.91
30	WMXB	68420	LAWSON OF TUSCALOOSA, INC.	21.41
31	WUHT	6401	RADIO LICENSE HOLDING CBC, LLC	55.36
32	WJOX-FM	16901	RADIO LICENSE HOLDING CBC, LLC	50.74
33	WZRR	16899	RADIO LICENSE HOLDING CBC, LLC	50.74
34	WAPI	16900	RADIO LICENSE HOLDING CBC, LLC	50.61
35	WJOX	16897	RADIO LICENSE HOLDING CBC, LLC	44.01
36	WJQX	70914	RADIO LICENSE HOLDING CBC, LLC	22.94
37	WZGX	4926	RED MOUNTAIN VENTURES, LLC	40.05
38	WIXI	60508	RICHARDSON BROADCASTING CORPORATION	59.8
39	WJLD	56299	RICHARDSON BROADCASTING CORPORATION	48.52
40	WQCR	72131	RIVERA COMMUNICATIONS, LLC	55.9
41	WAYE	5354	RIVERA COMMUNICATIONS, LLC	51.46
42	WAGG	48717	SM-WAGG, LLC	50.31
43	WBHJ	730	SM-WBHJ, LLC	50.46
44	WBHK	65227	SM-WBHK, LLC	55.36
45	WBPT	5355	SM-WBPT, LLC	55.36

Appendix A.

Maps of Interim Contour Overlap Radio “Markets” and Counts of Stations

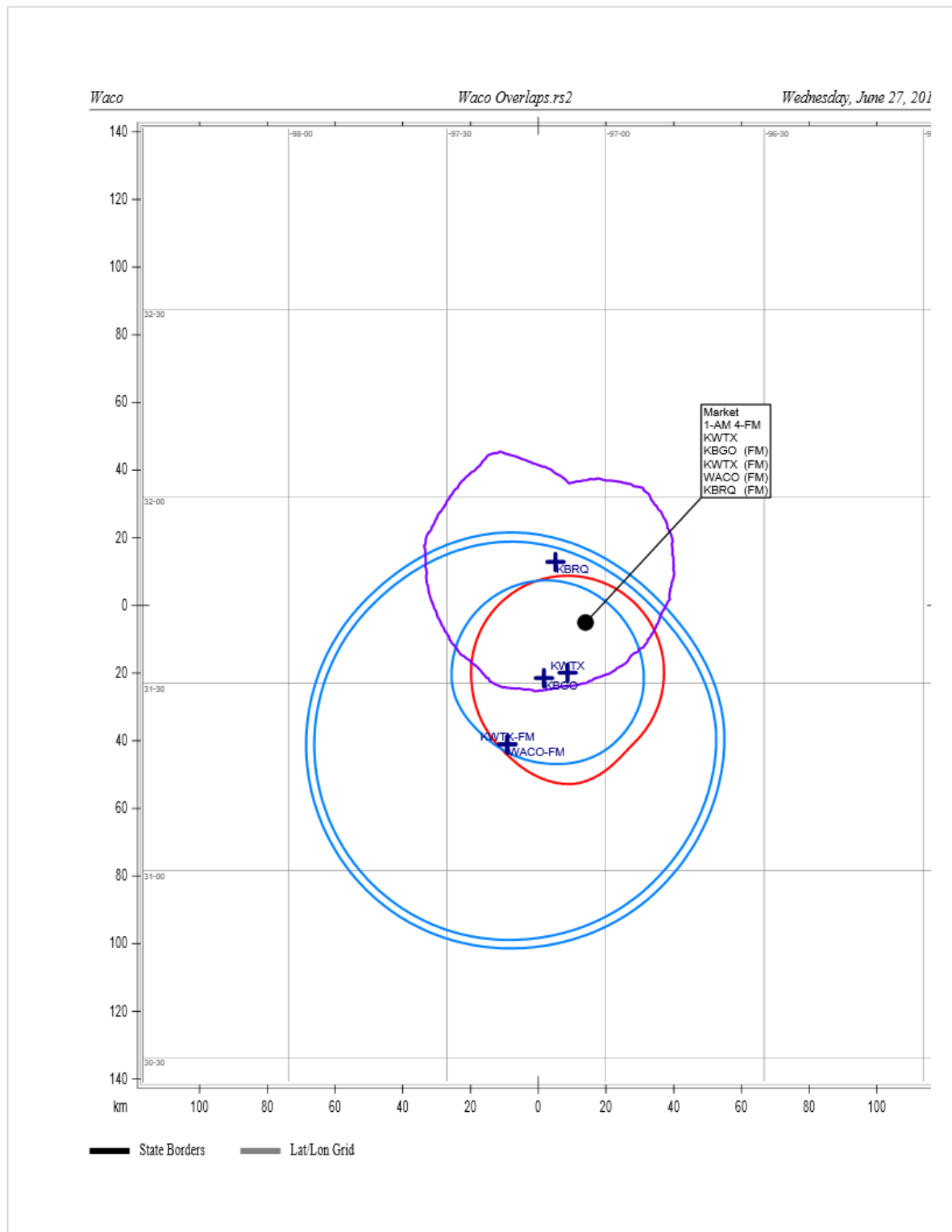
Tuscaloosa Market 2 Count

Stations in Tuscaloosa Market 2				
Count	Call Sign	Fac_id	Licensee	Dist_km
1	WALN	1539	AMERICAN FAMILY ASSOCIATION	69.72
2	WALJ	189495	APEX MEDIA CORPORATION	35.27
3	WBHM	4240	BD OF TRUSTEES/U OF AL AT BIRMINGHAM	56.18
4	WVUA-FM	4242	BOARD OF TRUSTEES, UNIVERSITY OF ALABAMA	20.15
5	WLJR	6804	BRIARWOOD PRESBYTERIAN CHURCH	65.51
6	WPJN	165498	C W JOHNSON EDUCATION FOUNDATION INC.	68.73
7	WKDG	63652	COMMUNICATIONS AND EDUCATIONAL DEVELOPMENT INIT	59.54
8	WATV	5356	COURTNEY FRENCH BROADCASTING, LLC	51.71
9	WKOR-FM	24531	CUMULUS LICENSING LLC	88.35
10	WLDX	60505	DEAN BROADCASTING, INC.	62.2
11	WLXQ	86803	EDUCATIONAL MEDIA FOUNDATION	51.37
12	KRLE	91901	EDUCATIONAL MEDIA FOUNDATION	86.51
13	WSJL	88660	ELIJAH RADIO, INC.	33.41
14	WBFR	20989	FAMILY STATIONS, INC.	55.09
15	WGIB	24256	GLEN IRIS BAPTIST SCHOOL	70.81
16	WQEM	41641	GLEN IRIS BAPTIST SCHOOL	59.64
17	WHPH	61231	GREAT SOUTH WIRELESS, LLC	57.61
18	WBIB	56372	JAMES DELOACH	39.97
19	WWPG	31145	JIM LAWSON COMMUNICATIONS, INC.	59.31
20	WJLX	54798	JOHN BURDETTE	59.28
21	WJRD	24384	JRD, INC.	24.21
22	WXJC	74245	KIMTRON, INC.	67.75
23	WYDE	34822	KIMTRON, INC.	59
24	WXJC-FM	77749	KIMTRON, INC.	44.31
25	WDJC-FM	34819	KIMTRON, INC.	47.29
26	WMMA	726	LA PROMESA FOUNDATION	70.24
27	WJEC	36451	LAMAR COUNTY BROADCASTING CO., INC.	89.28
28	WVSA	36453	LAMAR COUNTY BROADCASTING COMPANY, INC.	90.91
29	WMXB	68420	LAWSON OF TUSCALOOSA, INC.	21.41
30	WJOX	16897	RADIO LICENSE HOLDING CBC, LLC	44.01
31	WAPI	16900	RADIO LICENSE HOLDING CBC, LLC	50.61
32	WJQX	70914	RADIO LICENSE HOLDING CBC, LLC	22.94
33	WUHT	6401	RADIO LICENSE HOLDING CBC, LLC	55.36
34	WJOX-FM	16901	RADIO LICENSE HOLDING CBC, LLC	50.74
35	WZRR	16899	RADIO LICENSE HOLDING CBC, LLC	50.74
36	WZGX	4926	RED MOUNTAIN VENTURES, LLC	40.05
37	WIXI	60508	RICHARDSON BROADCASTING CORPORATION	59.8
38	WJLD	56299	RICHARDSON BROADCASTING CORPORATION	48.52
39	WQCR	72131	RIVERA COMMUNICATIONS, LLC	55.9
40	WAYE	5354	RIVERA COMMUNICATIONS, LLC	51.46
41	WAGG	48717	SM-WAGG, LLC	50.31
42	WBHJ	730	SM-WBHJ, LLC	50.46
43	WBHK	65227	SM-WBHK, LLC	55.36
44	WBPT	5355	SM-WBPT, LLC	55.36
45	WENN	6411	SM-WENN, LLC	55.08

Appendix A.

Maps of Interim Contour Overlap Radio "Markets" and Counts of Stations

Waco Market



Appendix A.

Maps of Interim Contour Overlap Radio “Markets” and Counts of Stations

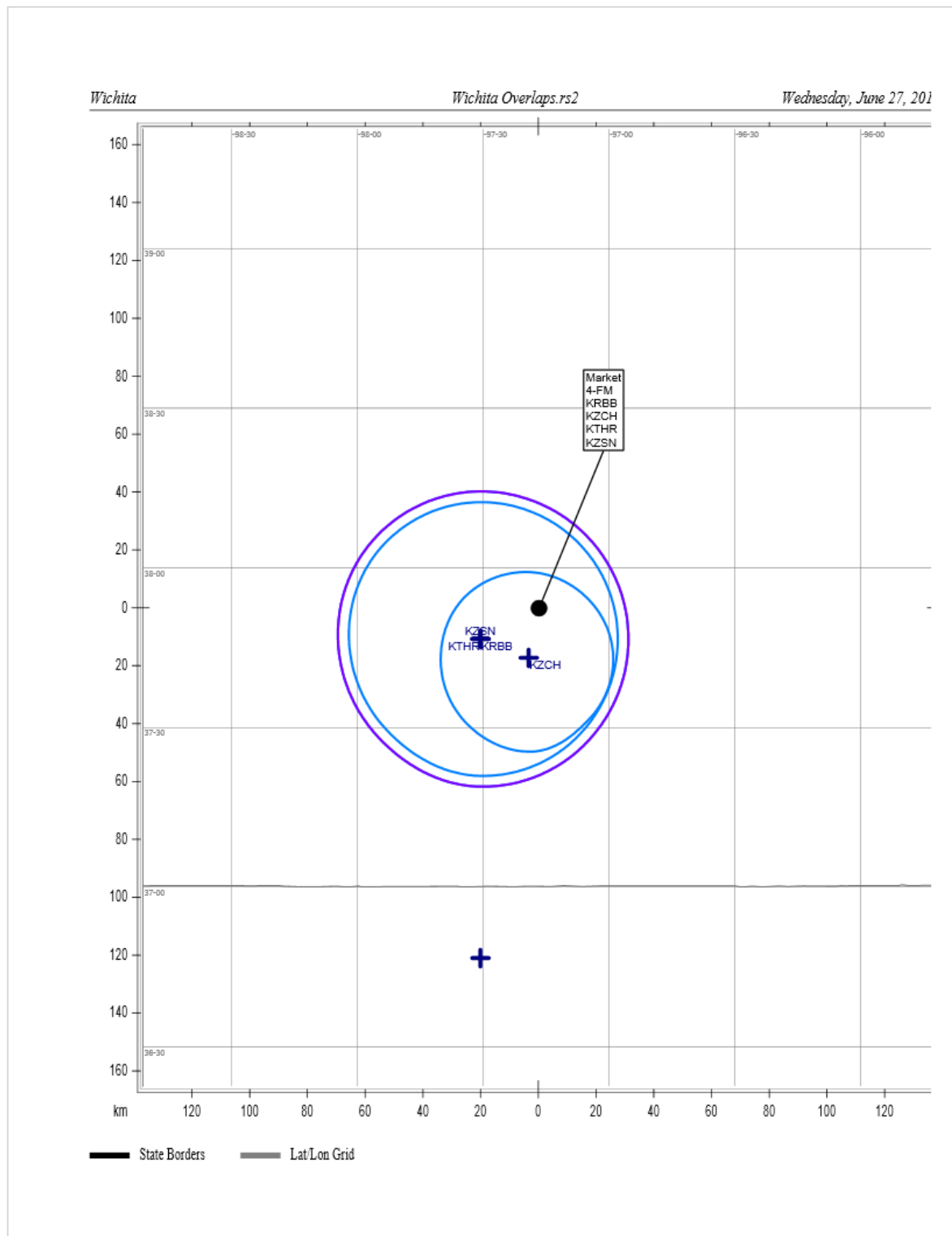
Waco Market Count

Stations in Waco Market				
Count	Call Sign	Fac_id	Licensee	Dist_km
1	KWTX	33057	CAPSTAR TX, LLC, AS DEBTOR IN POSSESSION	22.63
2	KBGO	33724	CAPSTAR TX, LLC, AS DEBTOR IN POSSESSION	22.31
3	KWTX-FM	35902	CAPSTAR TX, LLC, AS DEBTOR IN POSSESSION	42.67
4	WACO-FM	59264	CAPSTAR TX, LLC, AS DEBTOR IN POSSESSION	42.67
5	KBRQ	60805	CLEAR CHAN. B/CASTING LICENSES, INC.,AS DEBTOR IN POSSESSION	13.5
6	KRZI	87179	M&M BROADCASTERS, LTD.	25.02
7	KTON	42367	M&M BROADCASTERS, LTD.	67.17
8	KTEM	63200	TOWNSQUARE MEDIA KILLEEN-TEMPLE LICENSE, LLC	73.8
9	KBBW	1322	AMERICAN BROADCASTING OF TEXAS	26.3
10	KRMV	40490	MARTIN BROADCASTING, INC.	80.7
11	KHFX	65313	SIGA BROADCASTING CORP	65.62
12	KHBR	34524	KHBR RADIO, INC.	35
13	KLRK	21493	M&M BROADCASTERS, LTD.	45.52
14	KWOW	6449	WACO ENTERTAINMENT GROUP, LLC	10.28
15	KYAR	36844	RED-C APOSTOLATE	33.47
16	KLTD	53647	TOWNSQUARE MEDIA KILLEEN-TEMPLE LICENSE, LLC	51.59
17	KBDE	85761	AMERICAN FAMILY ASSOCIATION	51.25
18	KWBU-FM	4124	BRAZOS VALLEY PUBLIC BROADCASTING FOUNDATION	22.3
19	KVLW	86324	AMERICAN EDUCATIONAL BROADCASTING, INC.	45.48
20	KWPW	57377	WACO ENTERTAINMENT GROUP, LLC	23.26
21	KIXT	170995	PROPHECY MEDIA GROUP, LLC	39.8
22	KWBT	33975	KENNELWOOD RADIO, LLC	23.32
23	KBHT	21494	M&M BROADCASTERS, LTD.	22.99
24	KRMX	35581	M&M BROADCASTERS, LTD.	33.47
25	KWAA	83542	EDUCATIONAL MEDIA FOUNDATION	37.06

Appendix A.

Maps of Interim Contour Overlap Radio "Markets" and Counts of Stations

Wichita Market



Appendix A.

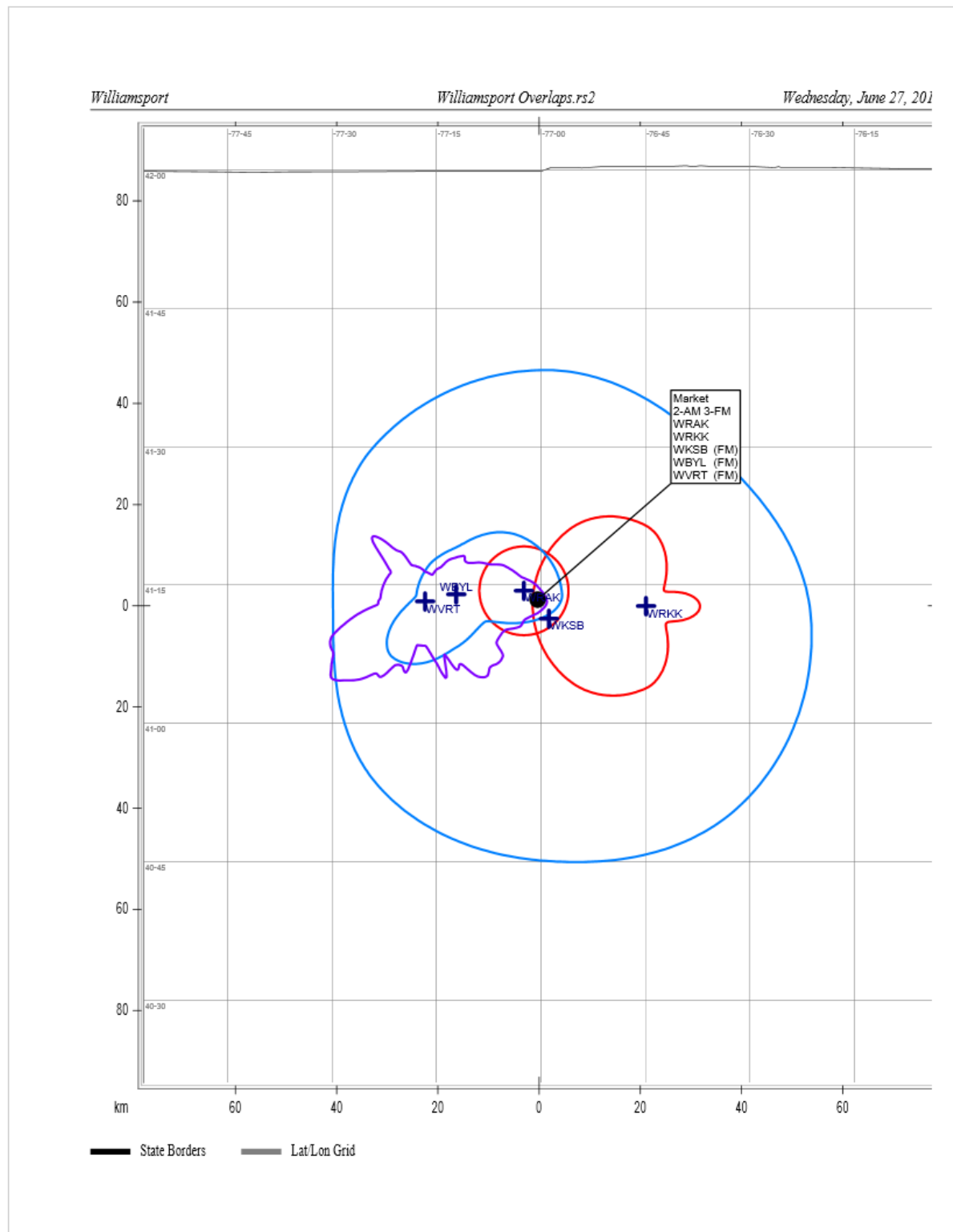
Maps of Interim Contour Overlap Radio “Markets” and Counts of Stations

Wichita Market Count

Stations in Wichita Market				
Count	Call Sign	Fac_id	Licensee	Dist_km
1	KWHK	164086	AD ASTRA PER ASPERA BROADCASTING, INC.	66.64
2	KXKU	430	AD ASTRA PER ASPERA BROADCASTING, INC.	68.88
3	KSGI	610	AGAPE COMMUNICATIONS, INC.	22.51
4	KCFN	1692	AMERICAN FAMILY ASSOCIATION	17.72
5	KBCU	4987	BETHEL COLLEGE	22.12
6	KYFW	5098	BIBLE BROADCASTING NETWORK, INC.	23.44
7	KRBB	39902	CAPSTAR TX, LLC, AS DEBTOR IN POSSESSION	22.89
8	KZCH	53599	CAPSTAR TX, LLC, AS DEBTOR IN POSSESSION	18.19
9	KTHR	53600	CAPSTAR TX, LLC, AS DEBTOR IN POSSESSION	22.89
10	KZSN	61364	CAPSTAR TX, LLC, AS DEBTOR IN POSSESSION	22.89
11	KJRG	35021	COMMUNITY BROADCASTING, INC.	19.78
12	KCVW	6506	COMMUNITY BROADCASTING, INC.	23.42
13	KNGI	15840	DAVIES COMMUNICATIONS, INC.	61
14	KBBE	15841	DAVIES COMMUNICATIONS, INC.	61
15	KWBW	18069	EAGLE COMMUNICATIONS, INC.	63.47
16	KHUT	18068	EAGLE COMMUNICATIONS, INC.	66.77
17	KTLI	48540	EL DORADO LICENSES, INC.	26.83
18	KNSS	53152	ENTERCOM LICENSE, LLC	18.82
19	KFH	53598	ENTERCOM LICENSE, LLC	18.19
20	KDGS	70266	ENTERCOM LICENSE, LLC	18.82
21	KEYN-FM	53151	ENTERCOM LICENSE, LLC	22.92
22	KFBZ	53153	ENTERCOM LICENSE, LLC	22.92
23	KNSS-FM	23292	ENTERCOM LICENSE, LLC	59.39
24	KBDD	86319	FAMILY WORSHIP CENTER CHURCH, INC.	62.42
25	KJVL	174370	GREAT PLAINS CHRISTIAN RADIO, INC.	59.97
26	KHCC-FM	28158	HUTCHINSON COMMUNITY COLLEGE	44.95
27	KPHN	48538	KANSAS CITY CATHOLIC NETWORK, INC.	42.24
28	KHLT-FM	15410	LA RAZA, LLC	62.49
29	KVWF	164106	ROCKING M MEDIA WICHITA, LLC	19.46
30	KIBB	59995	ROCKING M MEDIA WICHITA, LLC	22.92
31	KKGQ	35020	ROCKING M MEDIA WICHITA, LLC	17.84
32	KLEY	31895	ROCKING M MEDIA, LLC	71.66
33	KWME	31894	ROCKING M MEDIA, LLC	62.49
34	KFTI	72356	SCRIPPS BROADCASTING HOLDINGS LLC	13.85
35	KFDI-FM	72357	SCRIPPS BROADCASTING HOLDINGS LLC	23.76
36	KICT-FM	63548	SCRIPPS BROADCASTING HOLDINGS LLC	23.76
37	KFXJ	37133	SCRIPPS BROADCASTING HOLDINGS LLC	8.55
38	KYQQ	37121	SCRIPPS BROADCASTING HOLDINGS LLC	64.57
39	KQAM	61362	STECKLINE COMMUNICATIONS, INC.	15.69
40	KGSO	53150	STECKLINE COMMUNICATIONS, INC.	17.18
41	KYWA	48537	WAY MEDIA, INC.	48.43
42	KMUW	72364	WICHITA STATE UNIVERSITY	23.42

Maps of Interim Contour Overlap Radio “Markets” and Counts of Stations

Williamsport Market



Appendix A.

Maps of Interim Contour Overlap Radio “Markets” and Counts of Stations

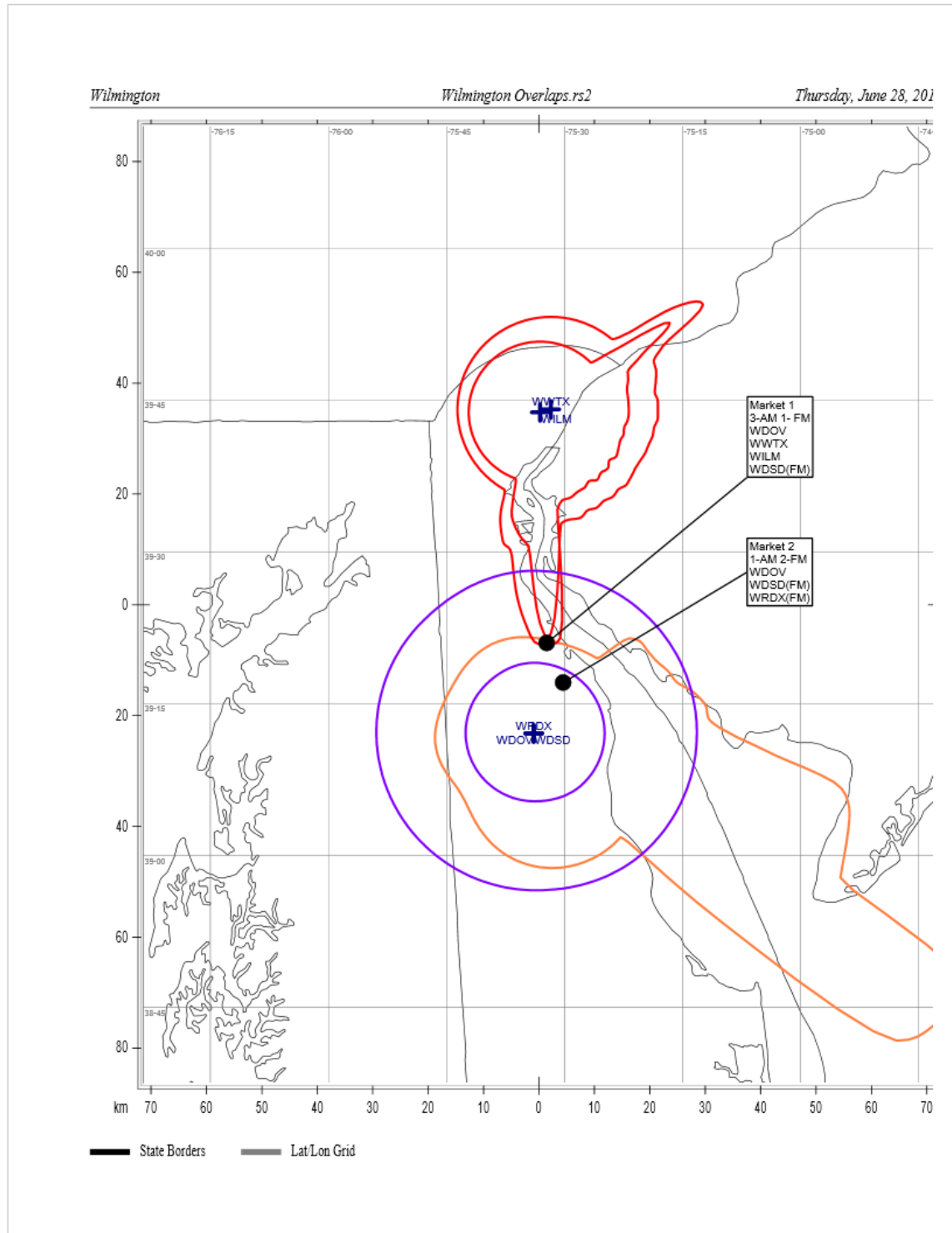
Williamsport Market Count

Stations in Williamsport Market				
Count	Call Sign	Fac_id	Licensee	Dist. km
1	WWPA	58315	BACKYARD BROADCASTING PA, LLC	1.22
2	WCXR	15187	BACKYARD BROADCASTING PA, LLC	28.26
3	WBZD-FM	72793	BACKYARD BROADCASTING PA, LLC	4.66
4	WZXR	61180	BACKYARD BROADCASTING PA, LLC	4.66
5	WLMY	3633	BACKYARD BROADCASTING PA, LLC	4.65
6	WILQ	52192	BACKYARD BROADCASTING PA, LLC	4.07
7	WFBV	175641	BEAVER SPRINGS FAITH BAPTIST CHURCH, INC.	42.85
8	WBUQ	5881	BLOOMSBURG UNIV. OF PENNSYLVANIA	52.65
9	WVBU-FM	7722	BUCKNELL UNIVERSITY	31.15
10	WHGL-FM	8553	CANTROAIR COMMUNICATIONS INC.	59.96
11	WEJS	14223	COLONIAL RADIO GROUP OF WILLIAMSPORT, LLC	21.62
12	WLYC	52187	COLONIAL RADIO GROUP OF WILLIAMSPORT, LLC	5.26
13	WBWX	27001	COLUMBIA BROADCASTING COMPANY	64.93
14	WHLM	12465	COLUMBIA BROADCASTING COMPANY	51.12
15	WMMZ	141	COLUMBIA FM, INC.	63.11
16	WJSA-FM	33085	COVENANT BROADCASTING COMPANY, LLC	30.04
17	WKWP	52188	EDUCATIONAL MEDIA FOUNDATION	5.26
18	WKBP	19543	EDUCATIONAL MEDIA FOUNDATION	51.4
19	WCOX-FM	106476	FAMILY LIFE MINISTRIES, INC.	27.97
20	WEVW	174767	FOUR RIVERS COMMUNITY BROADCASTING CORP.	38.35
21	WRLC	39273	LYCOMING COLLEGE	3.12
22	WQBR	40766	MAXIMUM IMPACT COMMUNICATIONS, INC.	30.04
23	WDKC	36240	MID-ATLANTIC BROADCASTING, INC	56.19
24	WPGM-FM	43659	MONTROSE BROADCASTING CORP.	46.48
25	WBGM	43663	MONTROSE BROADCASTING CORP.	36.39
26	WPGM	43662	MONTROSE BROADCASTING CORPORATION	41.2
27	WVYA	92638	NORTHEASTERN PENNSYLVANIA EDUCATIONAL TELEVISION A	3.79
28	WGRC	58717	SALT AND LIGHT MEDIA MINISTRIES, INC	32.33
29	WCRG	93885	SALT AND LIGHT MEDIA MINISTRIES, INC.	11.85
30	WBPZ	37740	SCHLESINGER COMMUNICATIONS, INC.	39.71
31	WSQV	37741	SCHLESINGER COMMUNICATIONS, INC.	40.93
32	WNBT-FM	21200	SOUTHERN BELLE, LLC	64.87
33	WCFT-FM	39605	SOUTHERN BELLE, LLC	57.96
34	WHNA	8552	SOUTHERN BELLE, LLC	38.04
35	WQBG	63837	SOUTHERN BELLE, LLC	67.76
36	WRBG	40424	SOUTHERN BELLE, LLC	36.39
37	WMLP	73271	SUNBURY BROADCASTING CORPORATION	26.95
38	WKOK	63889	SUNBURY BROADCASTING CORPORATION	40.65
39	WVLY-FM	73272	SUNBURY BROADCASTING CORPORATION	36.55
40	WEGH	63893	SUNBURY BROADCASTING CORPORATION	54.73
41	WQKX	63890	SUNBURY BROADCASTING CORPORATION	54.73
42	WQSU	64184	SUSQUEHANNA UNIVERSITY	36.55
43	WJVM	172335	VOICE OF DIVINE MERCY	36.29
44	WXPI	175293	WILLIAMSPORT INDEPENDENT MEDIA, INC.	16.31

Appendix A.

Maps of Interim Contour Overlap Radio “Markets” and Counts of Stations

Wilmington Market



Appendix A.

Maps of Interim Contour Overlap Radio “Markets” and Counts of Stations

Wilmington Market 1 Count

Stations in Wilmington Market 1				
Count	Call Sign	Fac_id	Licensee	Dist_km
1	WDOV	4670	CAPSTAR TX, LLC, AS DEBTOR IN POSSESSION	16.52
2	WWTX	14373	CAPSTAR TX, LLC, AS DEBTOR IN POSSESSION	42.84
3	WILM	16438	CITICASTERS LICENSES, INC., AS DEBTOR IN POSSESSION	42.31
4	WDSD	4669	CAPSTAR TX, LLC, AS DEBTOR IN POSSESSION	16.52
5	WSNJ	12212	QUINN COMMUNICATIONS AND MARKETING, LLC	31.8
6	WFAI	52768	DELMARVA BROADCASTING COMPANY	26.49
7	WAFL	53482	DELMARVA BROADCASTING COMPANY	47.66
8	WDEL-FM	51136	DELMARVA BROADCASTING COMPANY	20.02
9	WXHM	172314	PRIORITY RADIO, INC.	18.13
10	WDDE	175387	DELAWARE FIRST MEDIA CORPORATION	37.96
11	WRTX	65181	TEMPLE UNIVERSITY OF THE COMMONWEALTH SYSTEM	17.12

Appendix A.

Maps of Interim Contour Overlap Radio “Markets” and Counts of Stations

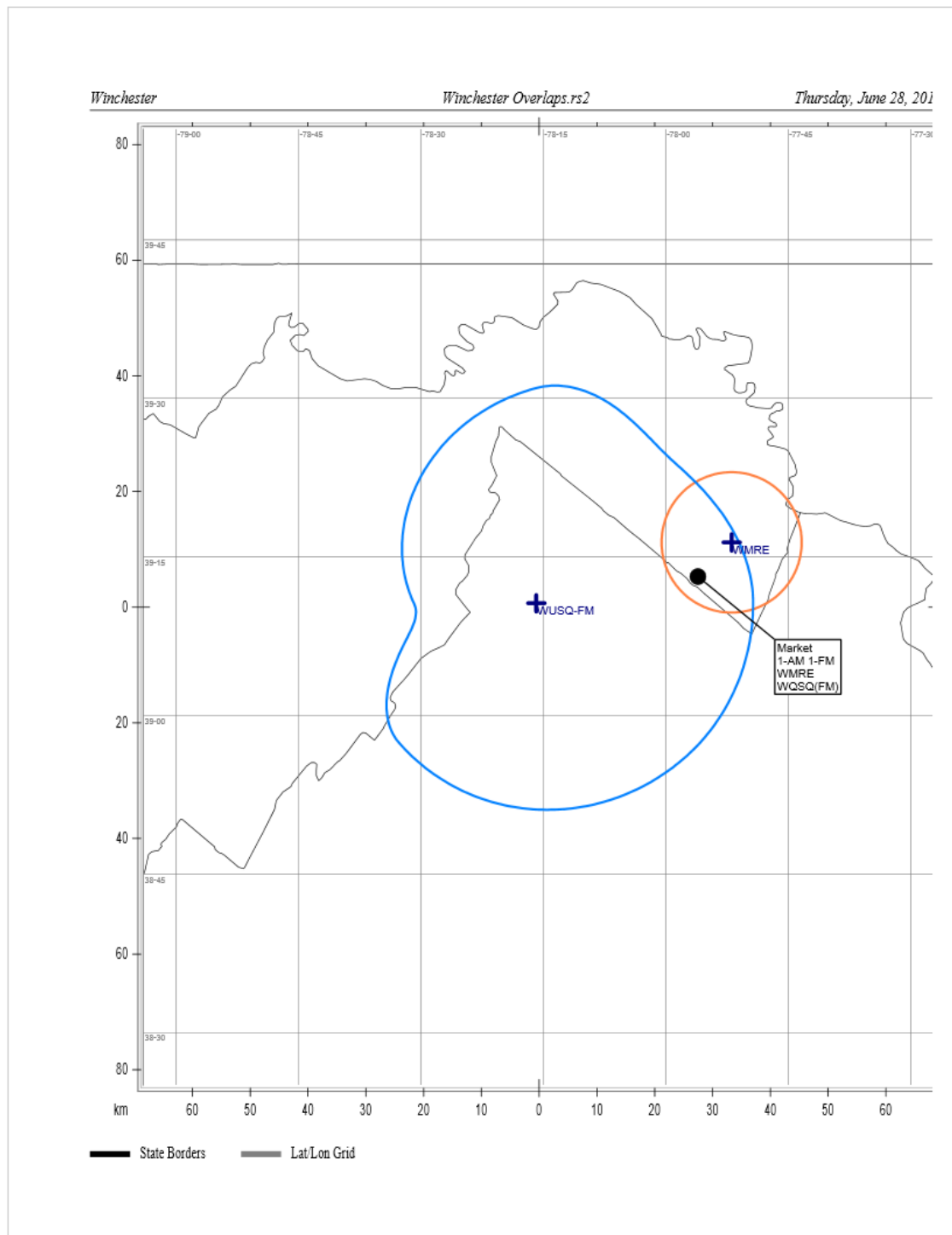
Wilmington Market 2 Count

Stations in Wilmington Market 2				
Count	Call Sign	Fac_id	Licensee	Dist_km
1	WDOV	4670	CAPSTAR TX, LLC, AS DEBTOR IN POSSESSION	11.1
2	WDSD	4669	CAPSTAR TX, LLC, AS DEBTOR IN POSSESSION	11.1
3	WRDX	4676	CAPSTAR TX, LLC, AS DEBTOR IN POSSESSION	11.1
4	WSNJ	12212	QUINN COMMUNICATIONS AND MARKETING, LLC	31.95
5	WFAI	52768	DELMARVA BROADCASTING COMPANY	33.03
6	WAFL	53482	DELMARVA BROADCASTING COMPANY	39.98
7	WDEL-FM	51136	DELMARVA BROADCASTING COMPANY	21.35
8	WXHM	172314	PRIORITY RADIO, INC.	25.82
9	WDDE	175387	DELAWARE FIRST MEDIA CORPORATION	30.39
10	WRTX	65181	TEMPLE UNIVERSITY OF THE COMMONWEALTH SYSTEM	11.1

Appendix A.

Maps of Interim Contour Overlap Radio "Markets" and Counts of Stations

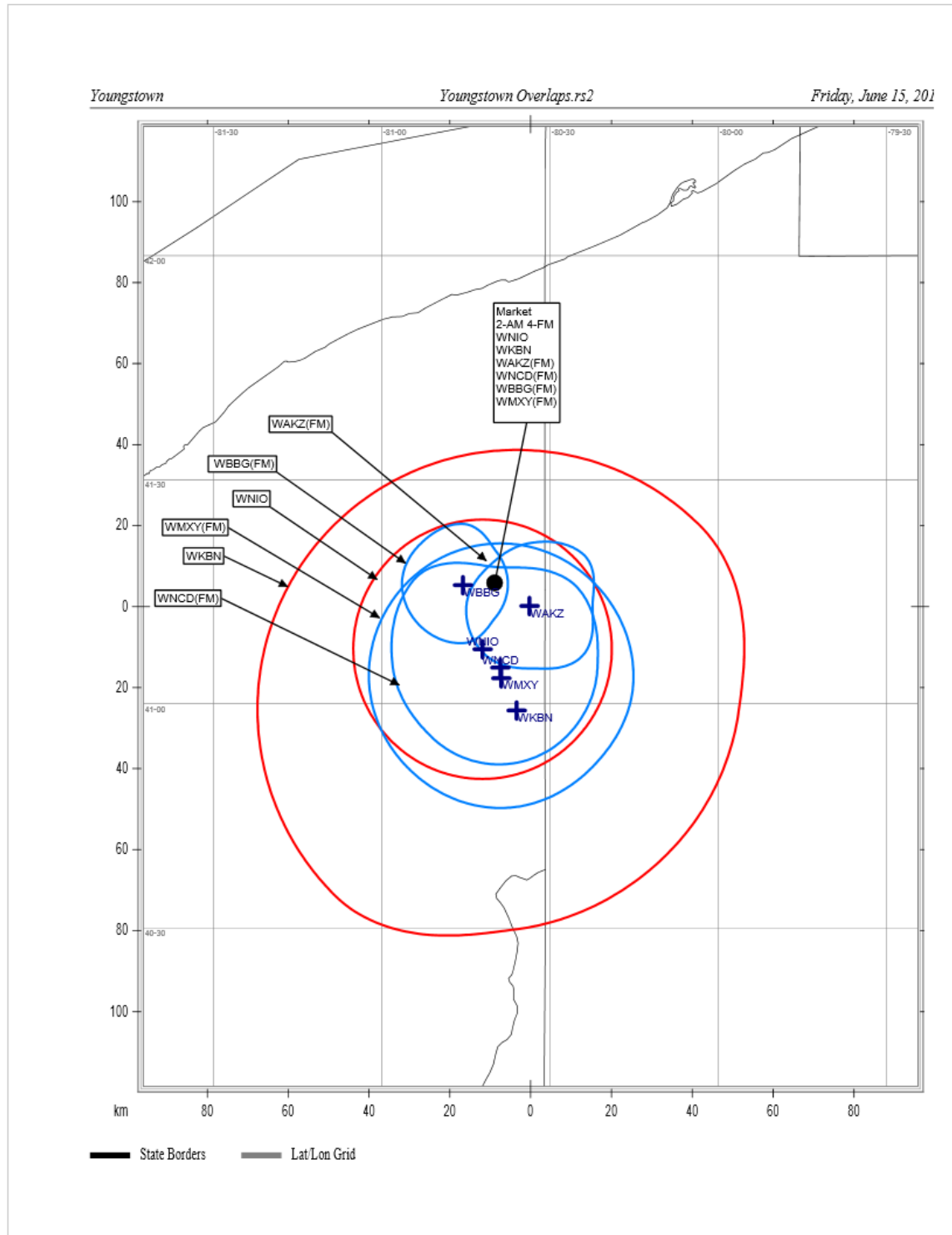
Winchester Market



Appendix A.

Maps of Interim Contour Overlap Radio “Markets” and Counts of Stations

Youngstown Market



Appendix A.

Maps of Interim Contour Overlap Radio “Markets” and Counts of Stations

Youngstown Count

Stations in Youngstown Market				
Count	Call Sign	Fac_id	Licensee	Dist_km
1	WYCL	73308	WHIPLASH RADIO, LLC	7.31
2	WBBW	13667	CUMULUS LICENSING LLC	11.99
3	WHTX	70531	WHIPLASH RADIO, LLC	12.02
4	WHKZ	57235	SALEM MEDIA OF MASSACHUSETTS, LLC	12.24
5	WGFT	74164	Y-TOWN RADIO BROADCASTING, LLC	12.5
6	WLOA	47569	VCI RADIO, INC.	15.19
7	WPIC	60005	CUMULUS LICENSING LLC	19.64
8	WKTU	42365	KINGSTRUST LLC	26.2
9	WGRP	25227	VCI RADIO, INC.	33.45
10	WKST	71246	FM RADIO LICENSES, LLC	37.26
11	WUZZ	24997	FM RADIO LICENSES, LLC	40.94
12	WSOM	37547	CUMULUS LICENSING LLC	43.44
13	WDPN	14913	D. A. PETERSON, INC.	45.62
14	WBVP	52746	SOUND IDEAS MEDIA, LLC	59.87
15	WHBC	4489	ALPHA MEDIA LICENSEE LLC	60.69
16	WOHI	13710	FM RADIO LICENSES, LLC	61.75
17	WINW	8549	CAP III MEDIA, INC.	66.08
18	WMGW	24942	FM RADIO LICENSES, LLC	66.59
19	WCUE	20674	FAMILY STATIONS, INC.	68.96
20	WAKR	43871	RUBBER CITY RADIO GROUP, INC.	69.8
21	WFUN	54565	MEDIA ONE HOLDINGS, LLC	70.69
22	WILB	2649	LIVING BREAD RADIO, INC.	72.32
23	WISR	7900	BUTLER COUNTY RADIO NETWORK INC	75.2
24	WBUT	71241	BUTLER COUNTY RADIO NETWORK INC	75.22
25	WMBA	17266	SOUND IDEAS MEDIA, LLC	78.33
26	WEIR	40873	OHIO MIDLAND NEWSGROUP, LLC	81.93
27	WDIG	73769	WORLD WITNESS FOR CHRIST MINISTRIES, INC.	82.25
28	WHKW	14772	SALEM COMMUNICATIONS HOLDING CORPORATION	83.93
29	WKNR	28509	GOOD KARMA BROADCASTING, LLC	87.54
30	WWNL	18517	STEEL CITY RADIO, INC.	89.43