

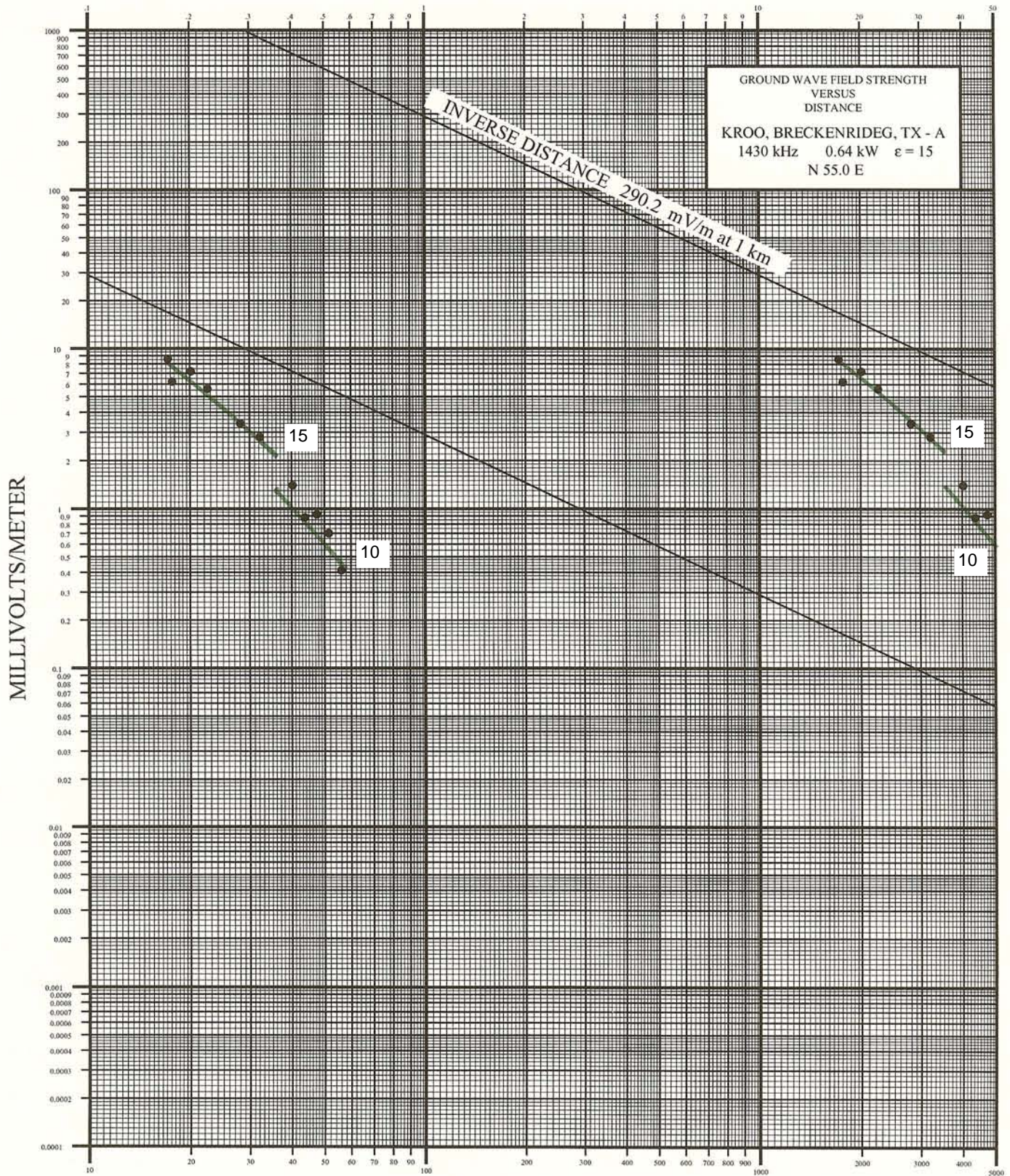
**AM BROADCAST STATION KTNO
UNIVERSITY PARK, TEXAS
APPENDICES
OCTOBER 2005**

MULLANEY ENGINEERING, INC.

APPENDIX D [corrected]

**Plots of Field Strength Measurement Data on Licensed
KROO, 1430 kHz, Breckenridge, TX [BL-20031027ABL]**

KILOMETERS FROM ANTENNA



KILOMETERS FROM ANTENNA

(Analyze Using Graph 18)

PLOT OF FIELD STRENGTH MEASUREMENT DATA
ON LICENSED KROO, BRECKENRIDGE, TEXAS
[BL-20031027ABL]

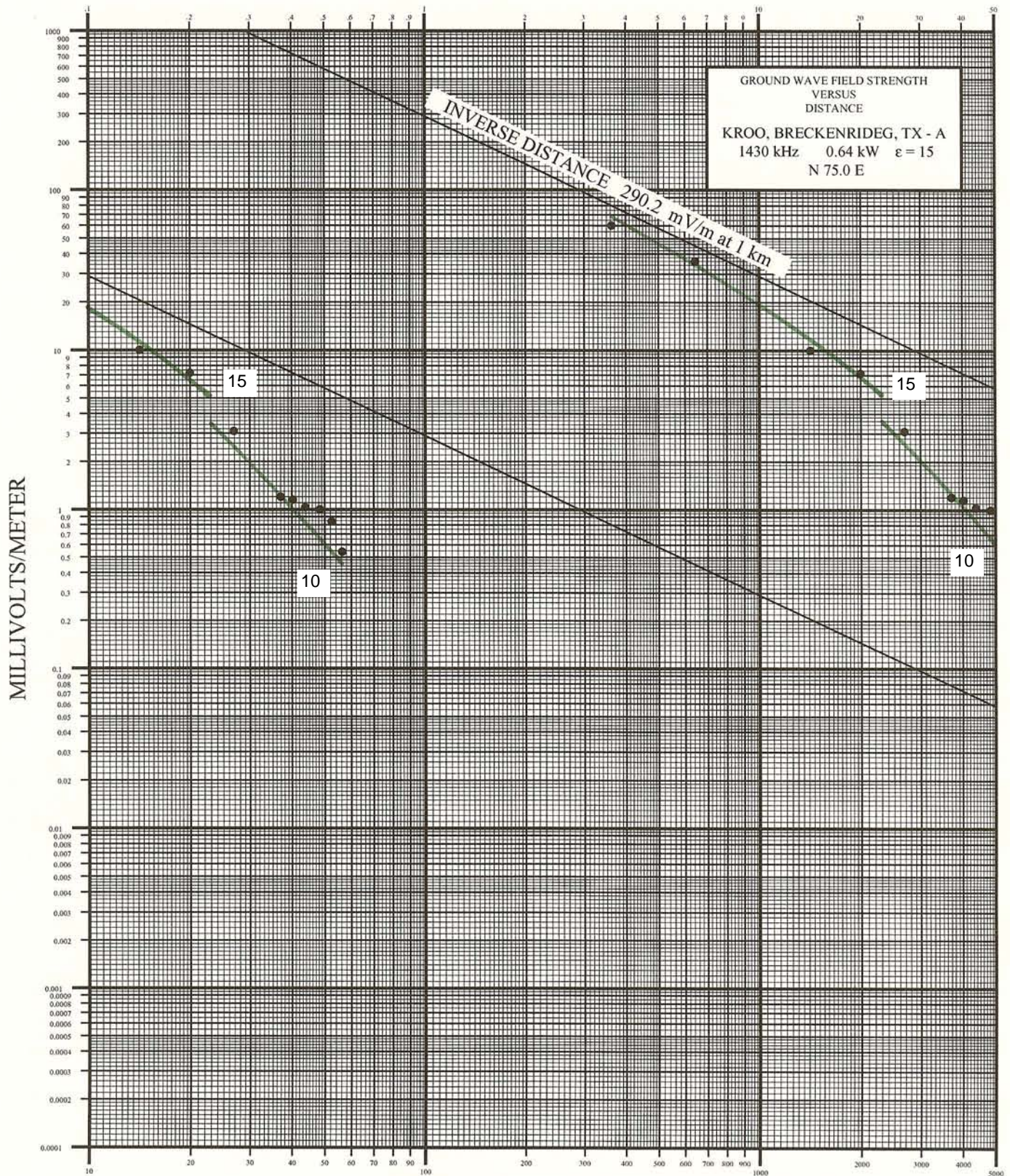
AM BROADCAST STATION
KTNO, UNIVERSITY PARK, TEXAS

APPENDIX D - PAGE 1 of 3

JUNE 2005



KILOMETERS FROM ANTENNA



KILOMETERS FROM ANTENNA

(Analyze Using Graph 18)

PLOT OF FIELD STRENGTH MEASUREMENT DATA
ON LICENSED KROO, BRECKENRIDGE, TEXAS
[BL-20031027ABL]

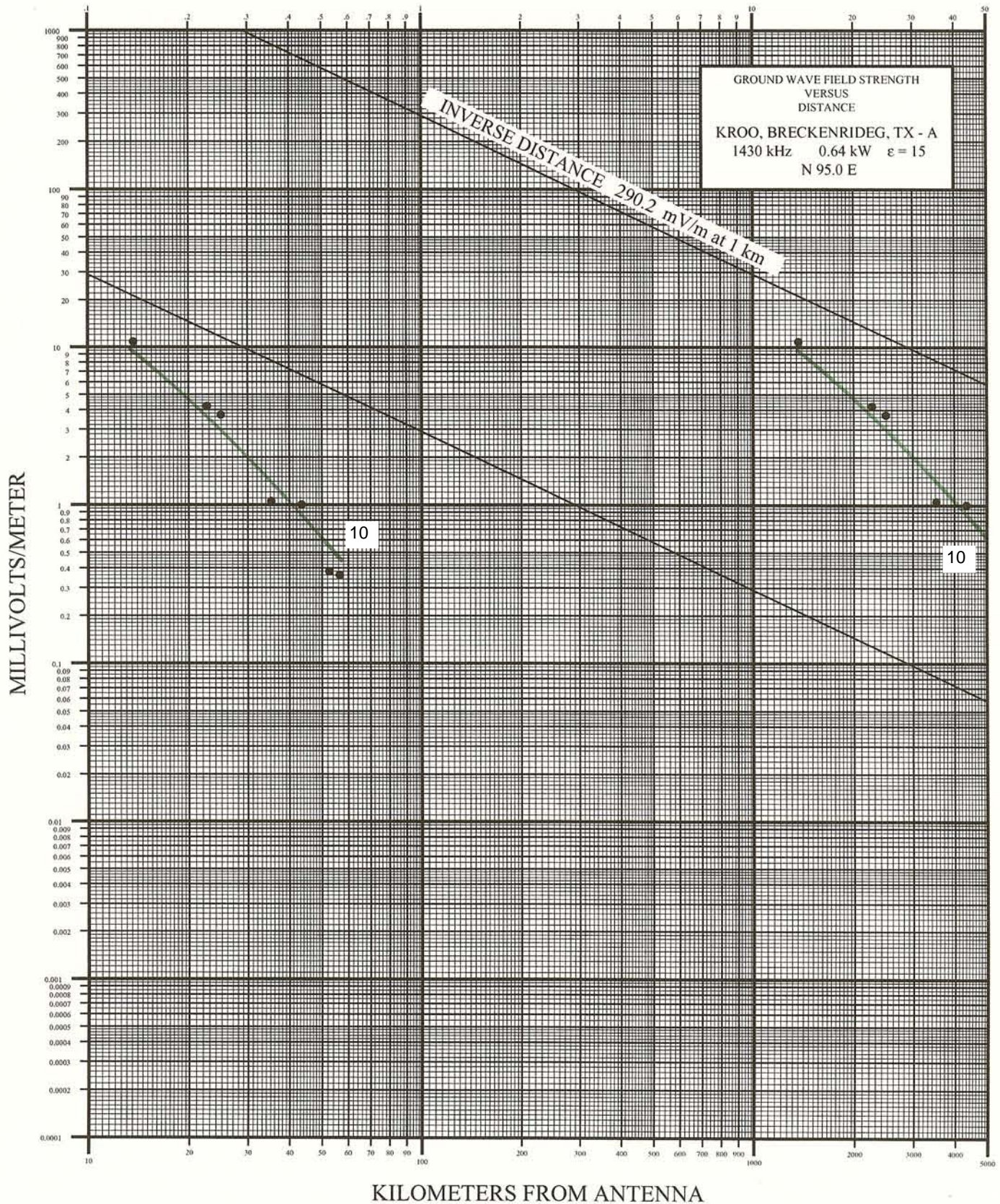
AM BROADCAST STATION
KTNO, UNIVERSITY PARK, TEXAS

APPENDIX D - PAGE 2 of 3

JUNE 2005



KILOMETERS FROM ANTENNA



(Analyze Using Graph 18)

PLOT OF FIELD STRENGTH MEASUREMENT DATA
 ON LICENSED KROO, BRECKENRIDGE, TEXAS
 [BL-20031027ABL]

AM BROADCAST STATION
 KTNO, UNIVERSITY PARK, TEXAS

APPENDIX D - PAGE 3 of 3

JUNE 2005

