

# Exhibit 12.1 - Copy of Existing Antenna Structure Registration

**Registration Detail**

|                |                |             |             |
|----------------|----------------|-------------|-------------|
| Reg Number     | 1229327        | Status      | Constructed |
| File Number    | A0316908       | Constructed | 09/01/2001  |
| FAA Study      | 01-AGL-2371-OE | EMI         | No          |
| FAA Issue Date | 05/30/2001     | NEPA        | No          |

**Antenna Structure**

Structure Type TOWER - Free standing or Guyed Structure used for Communications Purposes

**Location** (in NAD83 Coordinates)

Lat/Long 43-42-59.3 N 098-01-12.8 W DOWNTOWN MITCHELL SOUTH DAKOTA  
 City, State MITCHELL , SD  
 Center of  
 AM Array

**Heights (meters)**

|  |   |
|--|---|
| Elevation of Site Above Mean Sea Level | Overall Height Above Ground (AGL)             |
| 399.9                                  | 54.3  |
| Overall Height Above Mean Sea Level    | Overall Height Above Ground w/o Appurtenances |
| 454.2                                  | 51.8  |

**Painting and Lighting Specifications**

None

**Owner & Contact Information**

|     |            |             |           |
|-----|------------|-------------|-----------|
| FRN | 0006150551 | Licensee ID | L00294782 |
|-----|------------|-------------|-----------|

**Owner**

DAKOTA LEASING FOR TELECOMMUNICATIONS I LLC  
 Attention To: JANE BUHLER  
 P.O. Box 906  
 WATERTOWN , SD 57201-7201

P: (605)886-2605  
 E: PDGLTD@DAILYPOST.COM

**Contact**

BUHLER , JANE  
 P.O. Box 906  
 WATERTOWN , SD 57201-7201

P: (605)886-2605  
 E: PDGLTD@DAILYPOST.COM

**Last Action Status**

|         |              |          |            |
|---------|--------------|----------|------------|
| Status  | Constructed  | Received | 03/21/2003 |
| Purpose | Notification | Entered  | 03/21/2003 |
| Mode    | Interactive  |          |            |

**Related Applications**

03/21/2003 A0316908 - Notification (NT)  
 09/10/2001 A0213703 - New (NE)

**Comments****Comments**

None



## EXHIBIT 12.2

### VERTICAL PLAN OF ANTENNA SYSTEM

---

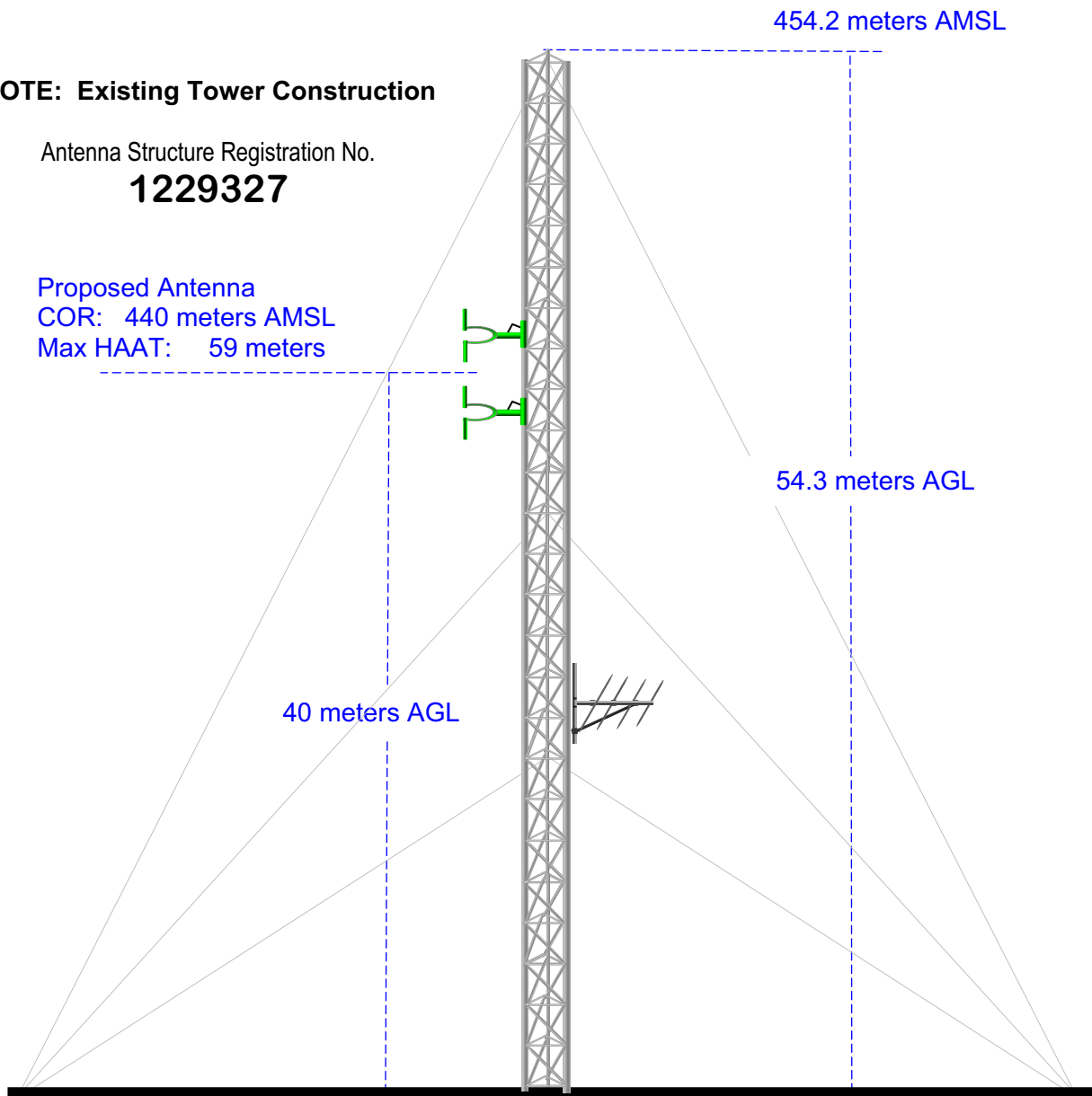
The site is located in downtown Mitchell,  
Davison County, South Dakota.

Site Location  
NL: 43° 42' 59"  
WL: 98° 01' 12"

**NOTE: Existing Tower Construction**

Antenna Structure Registration No.  
**1229327**

Proposed Antenna  
COR: 440 meters AMSL  
Max HAAT: 59 meters



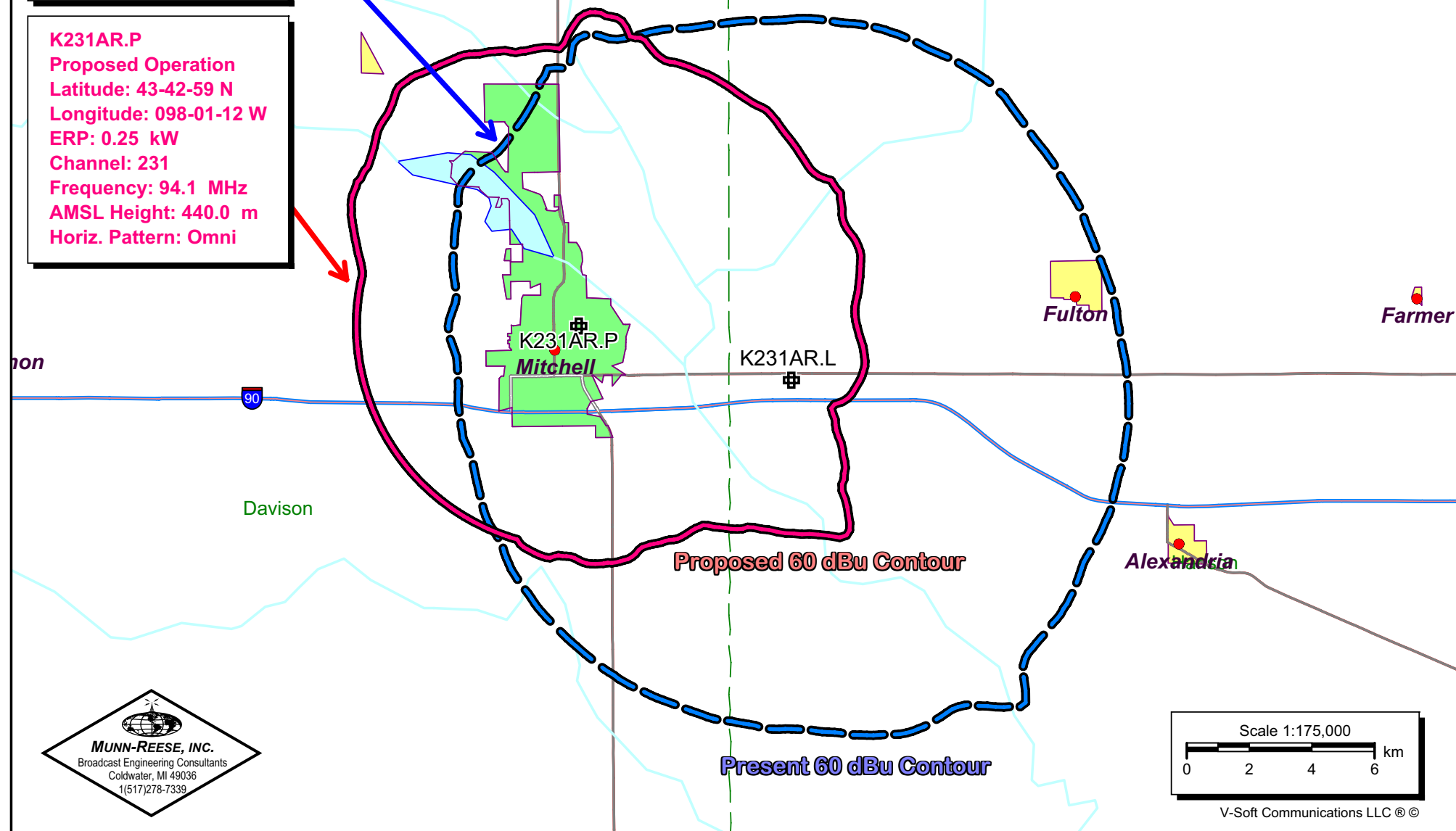
Ground Elevation = 399.9 m AMSL  
Drawing is not to Scale

**MUNN-REESE, INC.**  
Broadcast Engineering Consultants  
Coldwater, MI 49036

**K231AR.L**  
BLFT20050922ABQ  
Latitude: 43-42-03 N  
Longitude: 097-56-09 W  
ERP: 0.25 kW  
Channel: 231  
Frequency: 94.1 MHz  
AMSL Height: 474.0 m  
Horiz. Pattern: Omni

**K231AR.P**  
Proposed Operation  
Latitude: 43-42-59 N  
Longitude: 098-01-12 W  
ERP: 0.25 kW  
Channel: 231  
Frequency: 94.1 MHz  
AMSL Height: 440.0 m  
Horiz. Pattern: Omni


## Exhibit 12.3 Present vs Proposed Service Contour Study

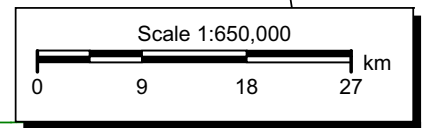


## Exhibit 12.4 Proposed vs. Primary Service Contour Study

**KNWC-FM.L**  
**BMLED20030304AAH**  
**Latitude: 43-31-07 N**  
**Longitude: 096-32-05 W**  
**ERP: 100.00 kW**  
**HAAT: 488.0 m**  
**Channel: 243**  
**Frequency: 96.5 MHz**  
**AMSL Height: 918.0 m**  
**Horiz. Pattern: Omni**

**K231AR.P**  
**Proposed Operation**  
**Latitude: 43-42-59 N**  
**Longitude: 098-01-12 W**  
**ERP: 0.25 kW**  
**Channel: 231**  
**Frequency: 94.1 MHz**  
**AMSL Height: 440.0 m**  
**Horiz. Pattern: Omni**

  
**KNWC-FM.L**



V-Soft Communications LLC ©



# Exhibit 12.5

## Tabulation of Proposed Allocation

Tabulations of contours will be supplied upon request.

### Northwestern College

| REFERENCE<br>43 42 59 N.<br>98 01 12 W.   |        | CH# 231D - 94.1 MHz, Pwr= 0.25 kw, HAAT=40.3 M, COR= 440 M<br>Average Protected F(50-50)= 8.2 km<br>Ave. F(50-10) 40 dBu= 27.3 54 dBu= 11.6 80 dBu= 2.6 100 dBu= 1.1 |                |   |                      |                    |                   |                                    |                         | DISPLAY DATES<br>DATA 05-13-06<br>SEARCH 05-18-06 |  |
|---|--------|--|----------------|---|----------------------|--------------------|-------------------|------------------------------------|-------------------------|---|--|
| CH<br>CITY                                | CALL   | TYPE<br>STATE  | AZI.<br><--    | DIST<br>FILE #                            | LAT.<br>LNG.         | Pwr(kw)<br>HAAT(M) | COR(M)<br>INT(km) | PRO(km)<br>LICENSEE                | *IN*<br>(Overlap in km) | *OUT*<br>(Overlap in km)                          |  |
| 231D<br>Mitchell                          | K231AR | LIC C<br>SD  | 104.3<br>284.4 | 7.00<br>BLFT20050922ABQ                   | 43 42 03<br>97 56 09 | 0.250<br>76        | 474<br>38.5       | 11.3<br>Northwestern College       | -40.63*<                | -34.48*<  |  |
| 229C1<br>Brookings                        | KBRKFM | LIC NCN<br>SD  | 44.7<br>225.3  | 98.02<br>BLH19910822KB                    | 44 20 22<br>97 09 16 | 100.000<br>172     | 703<br>7.6        | 61.1<br>Three Eagles Of Brookings, | 81.00                   | 35.77   |  |
| 233C<br>Reliance                          | KPLOFM | LIC CY<br>SD   | 282.8<br>101.7 | 130.28<br>BLH19881027KC                   | 43 57 55<br>99 36 11 | 100.000<br>290     | 830<br>10.0       | 71.6<br>James River Broadcasting C | 112.82                  | 57.59   |  |
| 284C1<br>Sioux Falls                      | KKLSFM | LIC C<br>SD  | 88.6<br>269.2  | 75.18<br>BLH20000410ABM                   | 43 43 46<br>97 05 14 | 100.000<br>316     | 797<br>87.5       | 73.6<br>Cumulus Licensing Llc      | 22.0R                   | 53.2M   |  |
| 233C1<br>Reliance                         | KPLOFM | CP CY<br>SD  | 282.9<br>101.8 | 130.30<br>BPH20030106AAH                  | 43 57 57<br>99 36 11 | 100.000<br>283     | 823<br>9.8        | 71.0<br>James River Broadcasting C | 112.95                  | 58.18   |  |
| 231C1<br>Aberdeen                         | KSDNFM | LIC CN<br>SD   | 348.5<br>168.1 | 193.83<br>BLH19861124KF                   | 45 25 27<br>98 31 00 | 100.000<br>140     | 536<br>153.2      | 57.1<br>Aberdeen Radio Ranch, Inc. | 31.41                   | 106.04  |  |
| 232C2<br>Hartington                       | AL232  | VAC<br>NE  | 156.6<br>337.0 | 127.63<br>RM*dd007                        | 42 39 40<br>97 23 58 | 50.000<br>-442     | 0<br>45.3         | 26.5<br>Pierce Radio, L.L.c        | 74.49                   | 89.98   |  |
| 233A<br>Sioux Falls<br>Commercial channel | KCFS   | LIC HN<br>SD operating   | 100.8<br>281.7 | 105.40<br>BMLED19930216KB<br>educational. | 43 31 57<br>96 44 20 | 0.150<br>45        | 496<br>0.9        | 7.6<br>University Of Sioux Falls   | 95.23                   | 96.72   |  |
| 229C1<br>Winner                           | KWYRFM | LIC CN<br>SD   | 253.2<br>71.9  | 156.51<br>BLH5672                         | 43 17 46<br>99 52 02 | 100.000<br>198     | 842<br>8.2        | 63.6<br>Midwest Radio Corp.        | 141.25                  | 91.83   |  |
| 230C2<br>Sioux Center                     | KSOUFM | LIC CN<br>IA   | 116.3<br>297.5 | 155.67<br>BLH19890919KD                   | 43 05 01<br>96 18 20 | 50.000<br>173      | 560<br>81.4       | 54.9<br>Sorenson Broadcasting Corp | 64.57                   | 87.19   |  |
| 233D<br>Brookings                         | K233BR | CP C<br>SD   | 54.9<br>235.8  | 122.06<br>BNPFT20030828BEF                | 44 20 22<br>96 45 58 | 0.170<br>122       | 610<br>0.9        | 12.9<br>Edgewater Broadcasting, In | 111.87                  | 108.10  |  |
| 234C1<br>Norfolk                          | KNEN.C | CP CX<br>NE  | 170.2<br>350.5 | 201.92<br>BPH20060110AAA                  | 41 55 28<br>97 36 22 | 100.000<br>183     | 683<br>7.9        | 62.2<br>Nrg License Sub, Llc       | 186.22                  | 138.59  |  |
| 234C1<br>Norfolk                          | KNEN   | LIC CN<br>NE   | 170.2<br>350.5 | 202.29<br>BLH19790320AC                   | 41 55 16<br>97 36 20 | 100.000<br>180     | 680<br>7.8        | 61.9<br>Nrg License Sub, Llc       | 186.66                  | 139.28  |  |
| 233D<br>Watertown                         | K233AY | CP C<br>SD   | 31.8<br>212.6  | 157.64<br>BNPFT20030826AJO                | 44 54 57<br>96 57 53 | 0.075<br>173       | 710<br>0.6        | 12.7<br>Edgewater Broadcasting, In | 147.70                  | 143.86  |  |

ERP and HAAT are on direct line to and from reference station.

"\*"affixed to 'IN' or 'Out' values = site inside protected contour. "<" = contour overlap