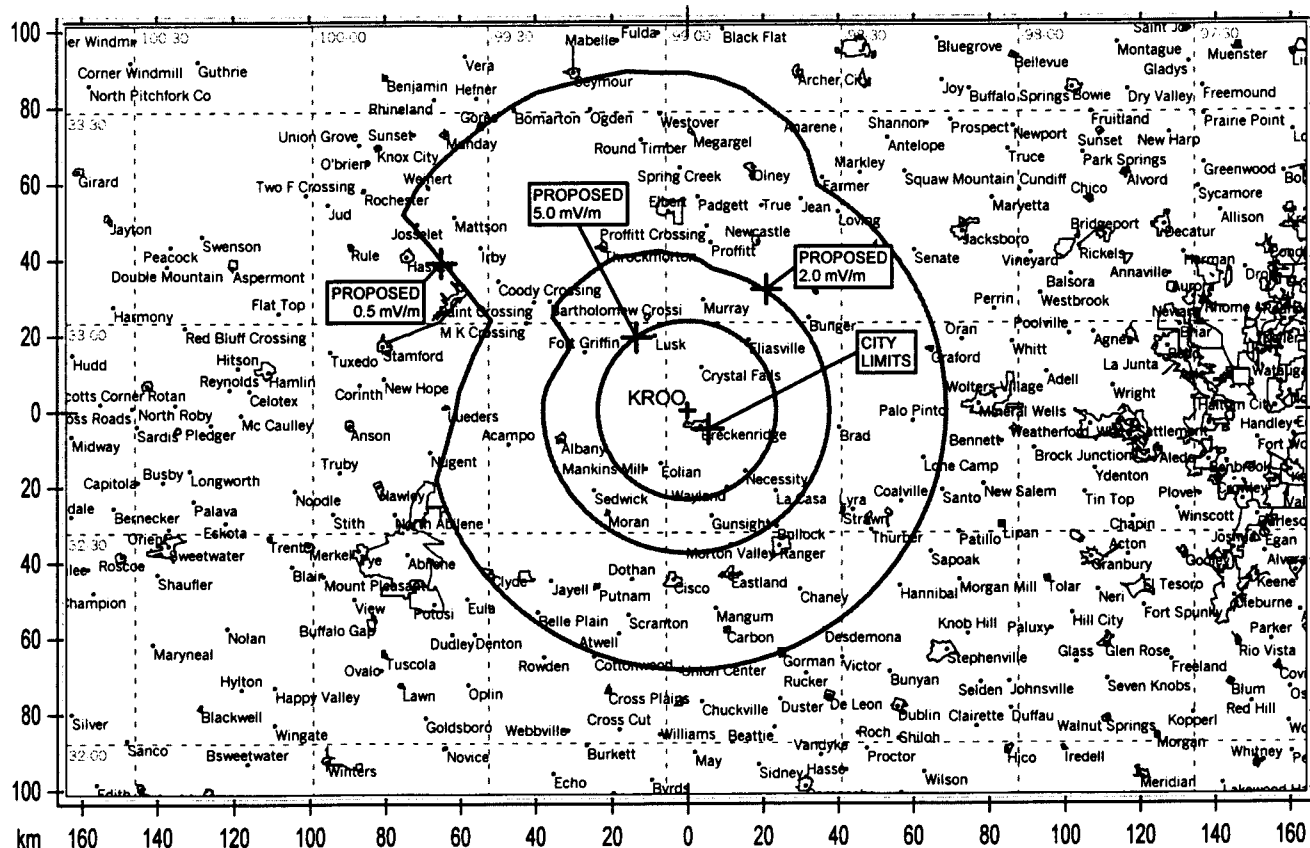


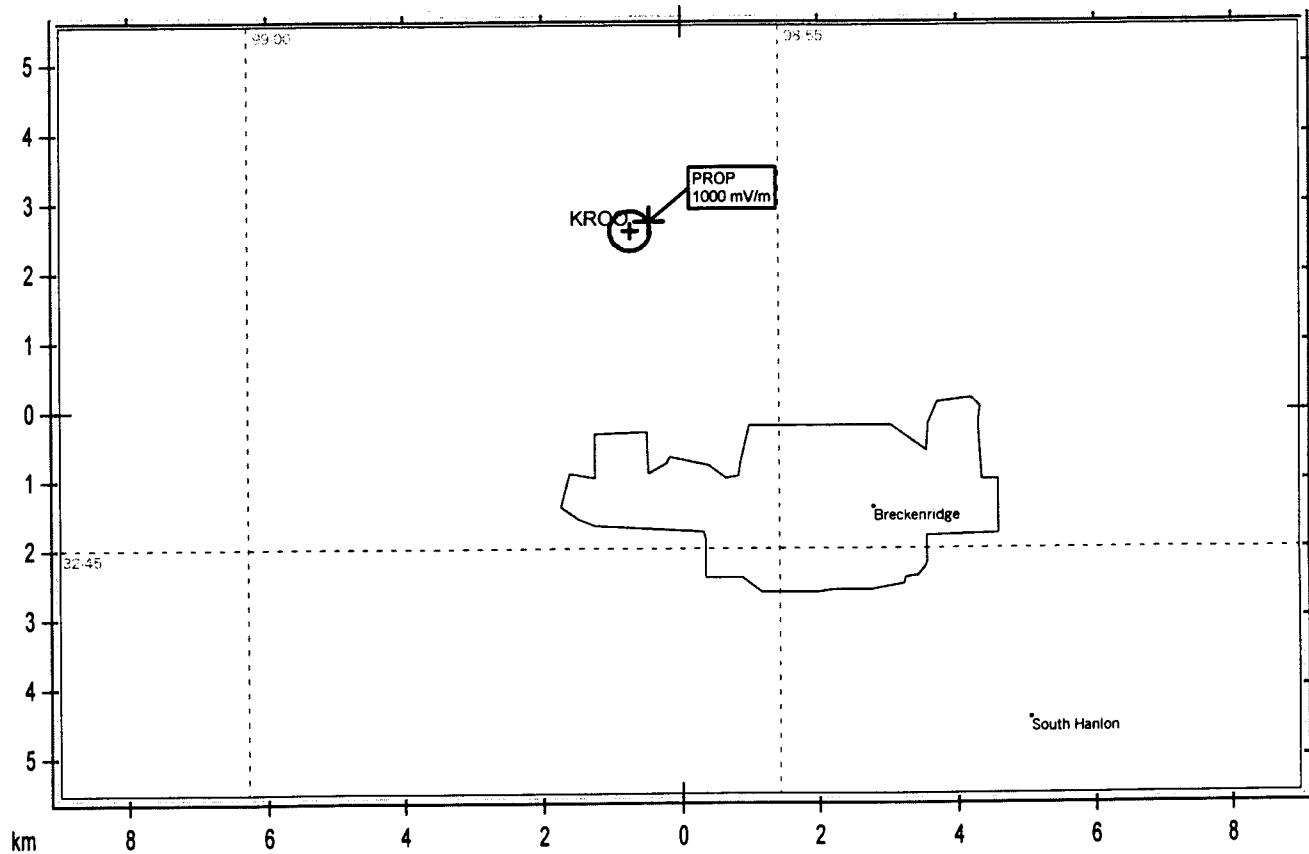
SELLMEYER ENGINEERING
 BROADCAST AND COMMUNICATION CONSULTING ENGINEERS
 P.O. Box 356 McKinney, Texas 75070
 MEMBER AFCCE
 (214) 495-9764

EXHIBIT E1-5A
MAP SHOWING PROPOSED SERVICE CONTOURS
RADIO STATION KR00
 1430 KHZ, 0.017 KW, 0.64 KW-LS, ND-U
 BRECKENRIDGE, TEXAS



SELLMEYER ENGINEERING
BROADCAST AND COMMUNICATION CONSULTING ENGINEERS
P.O. Box 356 McKinney, Texas 75070
MEMBER AFCCE
(214) 495-9764

EXHIBIT E1-5B
MAP SHOWING PROPOSED 1000 $\mu\text{V}/\text{m}$ CONTOUR
RADIO STATION KROO
1430 KHZ, 0.017 KW, 0.64 KW-LS, ND-U
BRECKENRIDGE, TEXAS
=====



SELLMEYER ENGINEERING

BROADCAST AND COMMUNICATION CONSULTING ENGINEERS

P.O. Box 356 McKinney, Texas 75070

MEMBER AFCCE

(214) 495-9764

EXHIBIT E1-5C

TABULATION OF DISTANCES TO PROPOSED SERVICE & INTERFERENCE CONTOURS

RADIO STATION KROO

1430 KHZ, 0.64 KW, ND-D

BRECKENRIDGE, TEXAS

Call: Prop KROO, 0.64 KW, 290.00 mV/m

BRECKENRIDGE, TX

Coordinates: 32° 47' 32" 98° 56' 24"

Frequency: 1430 kHz Number of contours: 6

| Azimuth | Radiation (mV/m at one km) | Distances to Contours in Kilometers: | | | | | |
|---------|----------------------------------|--------------------------------------|-------|-------|-------|--------|--------|
| | | Contour levels in mV/m. | | | | | |
| | | 1000.000 | 5.000 | 2.000 | 0.500 | 0.250 | 0.025 |
| 0.0 | 290.15 | 0.28 | 23.62 | 41.38 | 89.27 | 120.69 | 247.55 |
| 5.0 | 290.15 | 0.28 | 23.62 | 40.04 | 87.93 | 119.35 | 246.30 |
| 10.0 | 290.15 | 0.28 | 23.62 | 38.29 | 86.18 | 117.60 | 244.97 |
| 15.0 | 290.15 | 0.28 | 23.62 | 37.80 | 83.90 | 115.32 | 252.57 |
| 20.0 | 290.15 | 0.28 | 23.62 | 37.80 | 80.84 | 112.26 | 260.42 |
| 25.0 | 290.15 | 0.28 | 23.62 | 37.80 | 76.65 | 108.07 | 256.23 |
| 30.0 | 290.15 | 0.28 | 23.62 | 37.80 | 70.84 | 102.26 | 250.42 |
| 35.0 | 290.15 | 0.28 | 23.62 | 37.80 | 68.73 | 94.32 | 242.48 |
| 40.0 | 290.15 | 0.28 | 23.62 | 37.80 | 68.73 | 90.50 | 235.42 |
| 45.0 | 290.15 | 0.28 | 23.62 | 37.80 | 68.73 | 90.50 | 231.62 |
| 50.0 | 290.15 | 0.28 | 23.62 | 37.80 | 68.73 | 90.50 | 228.39 |
| 55.0 | 290.15 | 0.28 | 23.62 | 37.80 | 68.73 | 90.50 | 222.17 |
| 60.0 | 290.15 | 0.28 | 23.62 | 37.80 | 68.73 | 90.50 | 219.83 |
| 65.0 | 290.15 | 0.28 | 23.62 | 37.80 | 68.73 | 90.50 | 213.82 |
| 70.0 | 290.15 | 0.28 | 23.62 | 37.80 | 68.73 | 90.50 | 212.42 |
| 75.0 | 290.15 | 0.28 | 23.62 | 37.80 | 68.73 | 90.50 | 212.67 |
| 80.0 | 290.15 | 0.28 | 23.62 | 37.80 | 68.73 | 90.50 | 212.90 |
| 85.0 | 290.15 | 0.28 | 23.62 | 37.80 | 68.73 | 90.50 | 212.85 |
| 90.0 | 290.15 | 0.28 | 23.62 | 37.80 | 68.73 | 90.50 | 212.53 |
| 95.0 | 290.15 | 0.28 | 23.62 | 37.80 | 68.73 | 90.50 | 212.36 |
| 100.0 | 290.15 | 0.28 | 23.62 | 37.80 | 68.73 | 90.50 | 212.59 |
| 105.0 | 290.15 | 0.28 | 23.62 | 37.80 | 68.73 | 90.50 | 212.29 |
| 110.0 | 290.15 | 0.28 | 23.62 | 37.80 | 68.73 | 90.50 | 209.14 |
| 115.0 | 290.15 | 0.28 | 23.62 | 37.80 | 68.73 | 90.50 | 209.14 |
| 120.0 | 290.15 | 0.28 | 23.62 | 37.80 | 68.73 | 90.50 | 209.14 |
| 125.0 | 290.15 | 0.28 | 23.62 | 37.80 | 68.73 | 90.50 | 209.14 |
| 130.0 | 290.15 | 0.28 | 23.62 | 37.80 | 68.73 | 90.50 | 209.14 |
| 135.0 | 290.15 | 0.28 | 23.62 | 37.80 | 68.73 | 90.50 | 209.14 |
| 140.0 | 290.15 | 0.28 | 23.62 | 37.80 | 68.73 | 90.50 | 209.14 |
| 145.0 | 290.15 | 0.28 | 23.62 | 37.80 | 68.73 | 90.50 | 209.14 |
| 150.0 | 290.15 | 0.28 | 23.62 | 37.80 | 68.73 | 90.50 | 207.33 |
| 155.0 | 290.15 | 0.28 | 23.62 | 37.80 | 68.73 | 90.50 | 204.34 |
| 160.0 | 290.15 | 0.28 | 23.62 | 37.80 | 68.73 | 90.50 | 201.86 |
| 165.0 | 290.15 | 0.28 | 23.62 | 37.80 | 68.73 | 90.50 | 199.84 |
| 170.0 | 290.15 | 0.28 | 23.62 | 37.80 | 68.73 | 90.50 | 198.20 |
| 175.0 | 290.15 | 0.28 | 23.62 | 37.80 | 68.73 | 90.50 | 196.86 |
| 180.0 | 290.15 | 0.28 | 23.62 | 37.80 | 68.73 | 90.50 | 195.76 |
| 185.0 | 290.15 | 0.28 | 23.62 | 37.80 | 68.73 | 90.50 | 194.76 |
| 190.0 | 290.15 | 0.28 | 23.62 | 37.80 | 68.73 | 90.50 | 193.35 |
| 195.0 | 290.15 | 0.28 | 23.62 | 37.80 | 68.73 | 90.50 | 191.89 |
| 200.0 | 290.15 | 0.28 | 23.62 | 37.80 | 68.73 | 90.50 | 190.46 |
| 205.0 | 290.15 | 0.28 | 23.62 | 37.80 | 68.73 | 90.50 | 189.35 |
| 210.0 | 290.15 | 0.28 | 23.62 | 37.80 | 68.73 | 90.50 | 188.43 |
| 215.0 | 290.15 | 0.28 | 23.62 | 37.80 | 68.73 | 90.50 | 187.71 |
| 220.0 | 290.15 | 0.28 | 23.62 | 37.80 | 68.73 | 90.08 | 187.19 |
| 225.0 | 290.15 | 0.28 | 23.62 | 37.80 | 68.73 | 89.73 | 186.84 |
| 230.0 | 290.15 | 0.28 | 23.62 | 37.80 | 68.73 | 89.55 | 186.66 |
| 235.0 | 290.15 | 0.28 | 23.62 | 37.80 | 68.73 | 89.50 | 186.61 |
| 240.0 | 290.15 | 0.28 | 23.62 | 37.80 | 68.73 | 89.34 | 186.45 |
| 245.0 | 290.15 | 0.28 | 23.62 | 37.80 | 68.73 | 88.63 | 185.74 |
| 250.0 | 290.15 | 0.28 | 23.62 | 37.80 | 68.73 | 86.94 | 187.16 |

SELLMEYER ENGINEERING

BROADCAST AND COMMUNICATION CONSULTING ENGINEERS
P.O. Box 356 McKinney, Texas 75070
MEMBER AFCCE
(214) 495-9764

EXHIBIT E1-5C, PAGE-2
TABULATION OF DISTANCES TO PROPOSED SERVICE & INTERFERENCE CONTOURS
RADIO STATION KROO
1430 KHZ, 0.64 KW, ND-D
BRECKENRIDGE, TEXAS

| Azimuth | one km) | 1000.000 | 5.000 | 2.000 | 0.500 | 0.250 | 0.025 |
|---------|---------|----------|-------|-------|-------|--------|--------|
| 255.0 | 290.15 | 0.28 | 23.62 | 37.80 | 67.55 | 83.78 | 186.38 |
| 260.0 | 290.15 | 0.28 | 23.62 | 37.80 | 64.42 | 80.66 | 183.90 |
| 265.0 | 290.15 | 0.28 | 23.62 | 37.80 | 62.13 | 78.37 | 181.86 |
| 270.0 | 290.15 | 0.28 | 23.62 | 37.80 | 60.41 | 76.65 | 180.28 |
| 275.0 | 290.15 | 0.28 | 23.62 | 37.55 | 59.11 | 75.34 | 199.50 |
| 280.0 | 290.15 | 0.28 | 23.62 | 36.53 | 58.09 | 74.33 | 208.73 |
| 285.0 | 290.15 | 0.28 | 23.62 | 35.74 | 57.30 | 73.53 | 214.49 |
| 290.0 | 290.15 | 0.28 | 23.62 | 35.12 | 56.68 | 78.27 | 221.69 |
| 295.0 | 290.15 | 0.28 | 23.62 | 34.63 | 56.19 | 86.79 | 227.72 |
| 300.0 | 290.15 | 0.28 | 23.62 | 34.26 | 69.74 | 101.16 | 239.34 |
| 305.0 | 290.15 | 0.28 | 23.62 | 42.37 | 90.26 | 121.67 | 256.82 |
| 310.0 | 290.15 | 0.28 | 23.62 | 44.52 | 92.41 | 123.83 | 266.61 |
| 315.0 | 290.15 | 0.28 | 23.62 | 44.73 | 92.62 | 124.04 | 272.20 |
| 320.0 | 290.15 | 0.28 | 23.62 | 44.84 | 92.73 | 124.15 | 272.31 |
| 325.0 | 290.15 | 0.28 | 23.62 | 44.85 | 92.74 | 124.16 | 272.32 |
| 330.0 | 290.15 | 0.28 | 23.62 | 44.76 | 92.65 | 124.07 | 272.23 |
| 335.0 | 290.15 | 0.28 | 23.62 | 44.57 | 92.46 | 123.88 | 263.77 |
| 340.0 | 290.15 | 0.28 | 23.62 | 44.25 | 92.14 | 123.56 | 259.83 |
| 345.0 | 290.15 | 0.28 | 23.62 | 43.79 | 91.68 | 123.10 | 256.23 |
| 350.0 | 290.15 | 0.28 | 23.62 | 43.19 | 91.08 | 122.50 | 250.28 |
| 355.0 | 290.15 | 0.28 | 23.62 | 42.40 | 90.29 | 121.71 | 248.12 |

SELLMEYER ENGINEERING
 BROADCAST AND COMMUNICATION CONSULTING ENGINEERS
 P.O. Box 356 McKinney, Texas 75070
 MEMBER AFCCE
 (214) 495-9764

EXHIBIT E1-5D
 TABULATION OF CONDUCTIVITIES
 RADIO STATION KROO
 1430 KHZ, 0.64 KW, ND-D
 BRECKENRIDGE, TEXAS

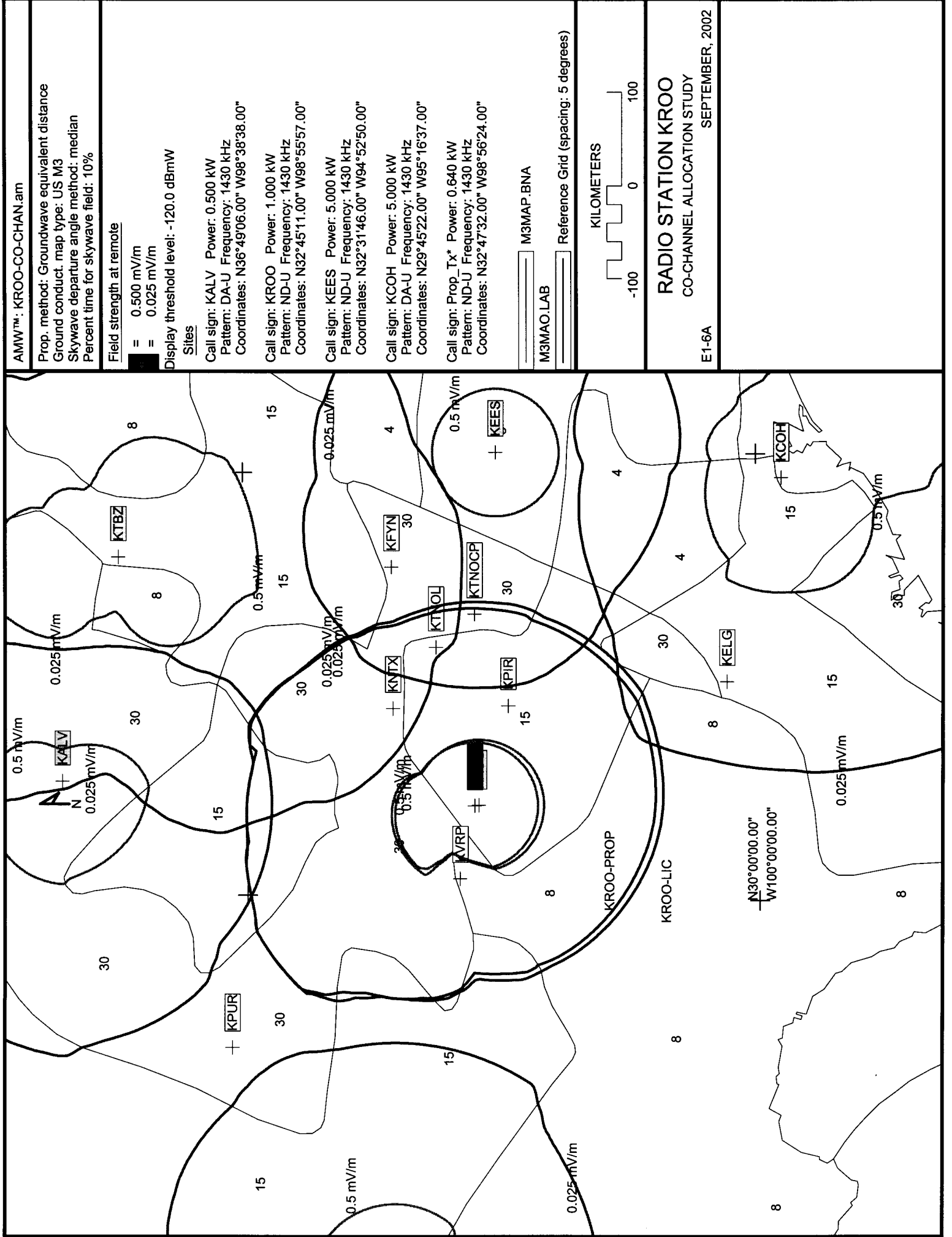
Call: Prop KROO
 BRECKENRIDGE, TX
 Coordinates: 32° 47' 32" 98° 56' 24"
 Frequency: 1430 kHz

| Azimuth | Radiation (mV/m at one km) | Ground Conductivity Data: | | | | | | | |
|---------|----------------------------------|---|-------|-------|-------|-------|-------|-------|-------|
| | | Region conductivity in mS/m followed by distance in km to the end of region. E - map data; M - measurement data. | | | | | | | |
| 0.0 | 290.15 | 15.0E | 31.5 | 30.0E | 152.1 | 15.0E | 378.1 | 30.0E | 883.6 |
| 5.0 | 290.15 | 15.0E | 33.9 | 30.0E | 151.1 | 15.0E | 344.3 | 30.0E | 726.5 |
| 10.0 | 290.15 | 15.0E | 36.9 | 30.0E | 151.1 | 15.0E | 317.9 | 30.0E | 729.9 |
| 15.0 | 290.15 | 15.0E | 40.9 | 30.0E | 156.1 | 15.0E | 183.7 | 30.0E | 231.2 |
| | | 15.0E | 300.9 | 30.0E | 784.5 | 15.0E | 883.6 | | |
| 20.0 | 290.15 | 15.0E | 46.3 | 30.0E | 262.5 | 15.0E | 302.7 | 30.0E | 883.6 |
| 25.0 | 290.15 | 15.0E | 53.7 | 30.0E | 307.4 | 15.0E | 308.7 | 30.0E | 310.3 |
| 30.0 | 290.15 | 15.0E | 64.5 | 30.0E | 312.7 | 15.0E | 361.4 | 8.0E | 472.1 |
| 35.0 | 290.15 | 15.0E | 81.4 | 30.0E | 314.7 | 15.0E | 365.1 | 8.0E | 447.4 |
| 40.0 | 290.15 | 15.0E | 99.0 | 30.0E | 299.9 | 15.0E | 523.1 | 8.0E | 883.6 |
| 45.0 | 290.15 | 15.0E | 110.0 | 30.0E | 276.7 | 15.0E | 472.6 | 8.0E | 883.6 |
| 50.0 | 290.15 | 15.0E | 120.4 | 30.0E | 248.5 | 15.0E | 468.1 | 8.0E | 883.6 |
| 55.0 | 290.15 | 15.0E | 134.1 | 30.0E | 208.1 | 15.0E | 534.6 | 8.0E | 883.6 |
| 60.0 | 290.15 | 15.0E | 152.5 | 30.0E | 218.6 | 15.0E | 585.1 | 4.0E | 593.8 |
| 65.0 | 290.15 | 15.0E | 182.4 | 30.0E | 236.6 | 15.0E | 510.7 | 4.0E | 652.3 |
| 70.0 | 290.15 | 15.0E | 189.7 | 30.0E | 370.7 | 4.0E | 447.0 | 15.0E | 458.5 |
| 75.0 | 290.15 | 15.0E | 188.1 | 30.0E | 346.1 | 4.0E | 712.5 | 8.0E | 883.6 |
| 80.0 | 290.15 | 15.0E | 187.0 | 30.0E | 325.2 | 8.0E | 334.9 | 4.0E | 690.5 |
| 85.0 | 290.15 | 15.0E | 187.2 | 30.0E | 308.6 | 8.0E | 490.1 | 4.0E | 519.8 |
| 90.0 | 290.15 | 15.0E | 189.0 | 30.0E | 295.8 | 8.0E | 473.7 | 15.0E | 560.2 |
| 95.0 | 290.15 | 15.0E | 190.1 | 30.0E | 286.0 | 8.0E | 502.1 | 15.0E | 571.5 |
| 100.0 | 290.15 | 15.0E | 188.6 | 30.0E | 278.6 | 8.0E | 530.8 | 15.0E | 588.9 |
| 105.0 | 290.15 | 15.0E | 190.6 | 30.0E | 272.1 | 8.0E | 382.3 | 4.0E | 463.5 |
| 110.0 | 290.15 | 15.0E | 269.9 | 4.0E | 433.6 | 8.0E | 590.1 | 15.0E | 694.5 |
| 115.0 | 290.15 | 15.0E | 269.7 | 4.0E | 408.7 | 8.0E | 646.9 | 30.0E | 680.3 |
| 120.0 | 290.15 | 15.0E | 271.4 | 4.0E | 425.5 | 8.0E | 590.5 | 30.0E | 620.0 |
| 125.0 | 290.15 | 15.0E | 275.1 | 4.0E | 454.2 | 8.0E | 500.6 | 30.0E | 586.5 |
| 130.0 | 290.15 | 15.0E | 217.2 | 30.0E | 248.1 | 15.0E | 278.6 | 4.0E | 451.5 |
| 135.0 | 290.15 | 15.0E | 218.6 | 30.0E | 286.2 | 15.0E | 333.5 | 4.0E | 410.0 |
| 140.0 | 290.15 | 15.0E | 225.8 | 30.0E | 290.5 | 15.0E | 539.7 | 30.0E | 552.6 |
| 145.0 | 290.15 | 15.0E | 226.3 | 8.0E | 237.7 | 30.0E | 293.4 | 15.0E | 453.5 |
| 150.0 | 290.15 | 15.0E | 196.6 | 8.0E | 256.8 | 30.0E | 294.8 | 15.0E | 427.7 |
| 155.0 | 290.15 | 15.0E | 177.0 | 8.0E | 284.8 | 30.0E | 293.1 | 15.0E | 447.5 |
| 160.0 | 290.15 | 15.0E | 162.1 | 8.0E | 314.0 | 15.0E | 467.8 | 30.0E | 544.9 |
| 165.0 | 290.15 | 15.0E | 150.6 | 8.0E | 342.9 | 15.0E | 497.3 | 30.0E | 565.2 |
| 170.0 | 290.15 | 15.0E | 141.6 | 8.0E | 358.7 | 15.0E | 543.6 | 30.0E | 767.8 |
| 175.0 | 290.15 | 15.0E | 134.6 | 8.0E | 363.1 | 15.0E | 722.8 | 30.0E | 746.3 |
| 180.0 | 290.15 | 15.0E | 128.9 | 8.0E | 368.2 | 15.0E | 714.5 | 20.0E | 745.9 |
| 185.0 | 290.15 | 15.0E | 123.8 | 8.0E | 373.5 | 15.0E | 615.7 | 3.0E | 883.6 |
| 190.0 | 290.15 | 15.0E | 116.9 | 8.0E | 389.6 | 15.0E | 424.1 | 8.0E | 547.6 |
| 195.0 | 290.15 | 15.0E | 109.9 | 8.0E | 514.7 | 3.0E | 735.6 | 1.5E | 883.6 |
| 200.0 | 290.15 | 15.0E | 103.3 | 8.0E | 465.2 | 3.0E | 675.6 | 1.5E | 883.6 |
| 205.0 | 290.15 | 15.0E | 98.0 | 8.0E | 431.4 | 3.0E | 612.5 | 1.5E | 801.7 |
| 210.0 | 290.15 | 15.0E | 94.0 | 8.0E | 421.8 | 3.0E | 570.3 | 1.5E | 779.6 |
| 215.0 | 290.15 | 15.0E | 90.9 | 8.0E | 412.6 | 3.0E | 548.2 | 1.5E | 776.4 |
| 220.0 | 290.15 | 15.0E | 88.7 | 8.0E | 431.7 | 3.0E | 540.6 | 1.5E | 763.2 |
| 225.0 | 290.15 | 15.0E | 87.3 | 8.0E | 454.9 | 3.0E | 543.7 | 8.0E | 588.6 |
| 230.0 | 290.15 | 15.0E | 86.5 | 8.0E | 606.7 | 1.5E | 717.3 | 4.0E | 883.6 |
| 235.0 | 290.15 | 15.0E | 86.3 | 8.0E | 623.7 | 1.5E | 711.4 | 4.0E | 883.6 |
| 240.0 | 290.15 | 15.0E | 85.7 | 8.0E | 631.5 | 1.5E | 883.6 | | |
| 245.0 | 290.15 | 15.0E | 82.8 | 8.0E | 620.5 | 1.5E | 663.5 | 4.0E | 883.6 |
| 250.0 | 290.15 | 15.0E | 76.1 | 8.0E | 166.0 | 15.0E | 297.1 | 8.0E | 624.9 |

SELLMEYER ENGINEERING
 BROADCAST AND COMMUNICATION CONSULTING ENGINEERS
 P.O. Box 356 McKinney, Texas 75070
 MEMBER AFCCE
 (214) 495-9764

EXHIBIT E1-5D, PAGE-2
 TABULATION OF CONDUCTIVITIES
 RADIO STATION KROO
 1430 KHZ, 0.64 KW, ND-D
 BRECKENRIDGE, TEXAS

| Azimuth | | one km) | | to the end of region. E - map data; M - measurement data. | | | | | |
|---------|--------|---------|------|---|-------|-------|-------|-------|-------|
| 255.0 | 290.15 | 15.0E | 64.4 | 8.0E | 150.0 | 15.0E | 314.9 | 8.0E | 657.0 |
| 260.0 | 290.15 | 15.0E | 53.7 | 8.0E | 143.6 | 15.0E | 340.1 | 8.0E | 700.7 |
| 265.0 | 290.15 | 15.0E | 46.3 | 8.0E | 140.0 | 15.0E | 372.7 | 8.0E | 664.7 |
| 270.0 | 290.15 | 15.0E | 41.0 | 8.0E | 137.6 | 15.0E | 417.5 | 8.0E | 596.6 |
| 275.0 | 290.15 | 15.0E | 37.0 | 8.0E | 111.0 | 30.0E | 210.7 | 15.0E | 494.0 |
| 280.0 | 290.15 | 15.0E | 34.0 | 8.0E | 93.1 | 30.0E | 218.7 | 15.0E | 528.0 |
| 285.0 | 290.15 | 15.0E | 31.6 | 8.0E | 80.9 | 30.0E | 205.7 | 15.0E | 534.5 |
| 290.0 | 290.15 | 15.0E | 29.8 | 8.0E | 66.8 | 30.0E | 194.7 | 15.0E | 542.5 |
| 295.0 | 290.15 | 15.0E | 28.4 | 8.0E | 57.0 | 30.0E | 187.9 | 15.0E | 574.5 |
| 300.0 | 290.15 | 15.0E | 27.3 | 8.0E | 43.7 | 30.0E | 186.7 | 15.0E | 306.0 |
| 305.0 | 290.15 | 15.0E | 26.5 | 8.0E | 27.8 | 30.0E | 191.3 | 15.0E | 260.2 |
| 310.0 | 290.15 | 15.0E | 25.8 | 30.0E | 200.7 | 15.0E | 225.7 | 30.0E | 418.5 |
| 315.0 | 290.15 | 15.0E | 25.4 | 30.0E | 429.3 | 15.0E | 715.7 | 2.0E | 883.6 |
| 320.0 | 290.15 | 15.0E | 25.2 | 30.0E | 448.5 | 15.0E | 883.6 | | |
| 325.0 | 290.15 | 15.0E | 25.2 | 30.0E | 475.2 | 15.0E | 883.6 | | |
| 330.0 | 290.15 | 15.0E | 25.4 | 30.0E | 277.6 | 15.0E | 349.1 | 30.0E | 507.6 |
| 335.0 | 290.15 | 15.0E | 25.7 | 30.0E | 219.1 | 15.0E | 337.0 | 30.0E | 530.4 |
| 340.0 | 290.15 | 15.0E | 26.3 | 30.0E | 198.7 | 15.0E | 339.4 | 30.0E | 544.2 |
| 345.0 | 290.15 | 15.0E | 27.2 | 30.0E | 182.5 | 15.0E | 363.6 | 30.0E | 558.4 |
| 350.0 | 290.15 | 15.0E | 28.3 | 30.0E | 157.8 | 15.0E | 452.5 | 30.0E | 883.6 |
| 355.0 | 290.15 | 15.0E | 29.7 | 30.0E | 151.3 | 15.0E | 416.4 | 30.0E | 883.6 |



Prop. method: Groundwave equivalent distance
Ground conduct. map type: US M3
Skywave departure angle method: median
Percent time for skywave field: 10%

0.500 mV/m
0.250 mV/m

Display threshold level: -120.0 dBmW

Call sign: KPUR Power: 5.000 kW
Pattern: ND-U Frequency: 1440 kHz
Coordinates: N35°07'20.00" W101°48'09.00"

Call sign: KROO Power: 1.000 kW
Pattern: ND-U Frequency: 1430 kHz
Coordinates: N32°45'11.00" W98°55'57.00"

Call sign: KTNOL Power: 5.000 kW
Pattern: ND-U Frequency: 1440 kHz
Coordinates: N33°09'45.00" W97°06'18.00"

Call sign: KPIR Power: 0.500 kW
Pattern: DA-U Frequency: 1420 kHz
Coordinates: N32°27'43.00" W97°47'19.00"

all sign: KELG Power: 0.800 kW
Pattern: DA-U Frequency: 1440 kHz
Coordinates: N30°19'36.00" W97°32'35.00"

M3MAP.BNA

3MAO.LAB

Reference Grid (spacing: 5 degrees)

KILOMETERS

| | |
|-----|---|
| 100 | 0 |
| 25 | 0 |

RADIO STATION KROO

1ST ADJ CHANNEL ALLOCATION STUDY

1-6B

SEPTEMBER. 2002

