

Non-Interference Compliance

Regarding Facility id 152544

Channel 282

Description of Exhibit 12 Contents

This exhibit demonstrates that the proposed facility complies with contour overlap and interference protection provisions in all of the applicable rule sections and that this application for a construction permit is in full compliance with 47 C.F.R. § 74.1204.

Let it be noted that should any actual real world interference occur, the applicant acknowledges that it will promptly suspend operation of this translator in accordance with 47 C.F.R. § 74.1203.

Page 2 of this exhibit is an explanation of the method used to demonstrate compliance with contour overlap and interference provisions based on 47 C.F.R. § 74.1204(d), which states:

[A]n application otherwise precluded by this section will be accepted if it can be demonstrated that no actual interference will occur due to intervening terrain, lack of population or such other factors as may be applicable.

Page 3 contains a tabulation of the vertical radiation pattern of the proposed antenna and the minimum ground clearance of the interfering contour based on this pattern.

Pages 4 through 6 include a plot and a tabulation of the vertical radiation pattern for the proposed antenna provided by the antenna manufacturer.

Page 7 of this exhibit contains the tabulated data from the interference analysis, which shows all stations whose protected contours come within 50 km of the 34 dBμ F(50,10) contour of the proposed translator. These tabulated values were calculated using data from the FCC's CDBS files and 30 arc second terrain data. The column labeled "Adj" shows the number of channels difference between the entry and the proposed translator. The column labeled "Dist" shows the distance in km. The column labeled "Overlap" shows the area of contour overlap in square kilometers.

Page 8 of this exhibit is a portion of a USGS 1:24,000 scale 7.5 minute quadrangle at full scale with the calculated area of interference overlaid. The sheet includes the quadrangle name and measurement scale at the bottom-left corner (note: "Mt" refers to meters). The area of interference was calculated using the free space equation and 120 radials.

Compliance with 47 C.F.R. § 74.1204(d)

All authorized second and third adjacent stations with which the proposed translator has contour overlap are tabulated below. Column four show the station's signal level at the proposed translator's tower site, and column five gives the minimum value within the entire standard interfering contour of the proposed translator (100 dBμ for most classes, 94 for class B, 97 for class B1). The minimum second or third adjacent F(50,50) contour within the proposed translator's standard interfering contour was used to calculate the proposed translator's actual "worst-case" interfering contour.

Application_id	File Number	Callsign	Contour at Tower	Min. Contour
1073073	BLH20050715ABX	WWKZ	98.6	96.4
Minimum F(50,50) Contour of Adjacent Station within Proposed Translator's Standard Interfering Contour				96.4

FCC 02-244 at Section II.A.5 states that "when demonstrating that 'no actual interference will occur due to . . . other factors,' pursuant to Section 74.1204(d), an applicant may use the undesired-to-desired signal ratio method." The undesired-to-desired ratio for second and third adjacent stations required by § 74.1204(a) is 40 dB. Since the minimum protected contour strength within the proposed translator's standard interference contour is **96.4 dBμ**, this makes the proposed translator's worst-case interfering contour **136.4 dBμ**. By the free-space equation, this contour is calculated to extend a maximum of **11.6 m** from the transmit antenna.

The maximum horizontal plane of the interfering contour was calculated for 120 radials and plotted on the pertinent portion of a USGS quadrangle (page 8 of this exhibit). However, the field strength of the proposed translator's antenna varies with angle of depression from horizontal. The antenna relative fields are tabulated on the following page at 5 degree increments, starting at 5 degrees below horizontal. Antenna relative field strength data was provided and certified by the manufacturer of the proposed antenna. Using a free-space calculation that neglects any loss due to reflection, the vertical ground clearance of the proposed translator's interference contour has been tabulated. As shown on the following page, the area of interference clears the tower ground level (TGL) by **31.9 m** at the lowest point. The applicant has taken into account USGS quadrangles and relevant aerial photography in stating that no structures, except possibly tower support structures, puncture the area of interference. Hence, in accordance with 47 C.F.R. § 74.1204(d) and the clarification provided by the FCC in the decision *Re: Living Way Ministries* (FCC 02-244), a lack of population has been demonstrated within the area of interference and this application is therefore in full compliance with 47 C.F.R. § 74.1204.

Antenna Manufacturer:	ERI
Antenna Model:	100-1
CORAGL:	38 m
Maximum ERP:	0.12 kW
Interfering Contour:	136.4 dBμ
Max Int. Contour Distance:	11.6 m
Min Ground Clearance:	31.9 m

Depression Angle Below Horizontal	Antenna Relative Field	ERP (watts)	Distance to Interfering Contour from Antenna (m)	Horizontal Distance of Interfering Contour from Tower (m)	Vertical Clearance of Interfering Contour above TGL (m)
5	.997	119.3	11.6	11.6	37.0
10	.987	116.9	11.5	11.3	36.0
15	.970	112.9	11.3	10.9	35.1
20	.947	107.6	11.0	10.3	34.2
25	.918	101.1	10.7	9.7	33.5
30	.883	93.6	10.3	8.9	32.9
35	.842	85.1	9.8	8.0	32.4
40	.796	76.0	9.3	7.1	32.0
45	.744	66.4	8.7	6.1	31.9
50	.688	56.8	8.0	5.1	31.9
55	.627	47.2	7.3	4.2	32.0
60	.563	38.0	6.5	3.3	32.3
65	.495	29.4	5.8	2.4	32.8
70	.425	21.7	4.9	1.7	33.4
75	.352	14.9	4.1	1.1	34.0
80	.278	9.3	3.2	0.6	34.8
85	.202	4.9	2.3	0.2	35.7
90	.126	1.9	1.5	0.0	36.5
Minimum Clearance above TGL:					31.9 m

***PRELIMINARY SPECIFICATION FOR
ERI 100 CIRCULARLY POLARIZED
FM BROADCAST ANTENNA***

*Prepared For
erii
Channel 201*

May 25, 2006

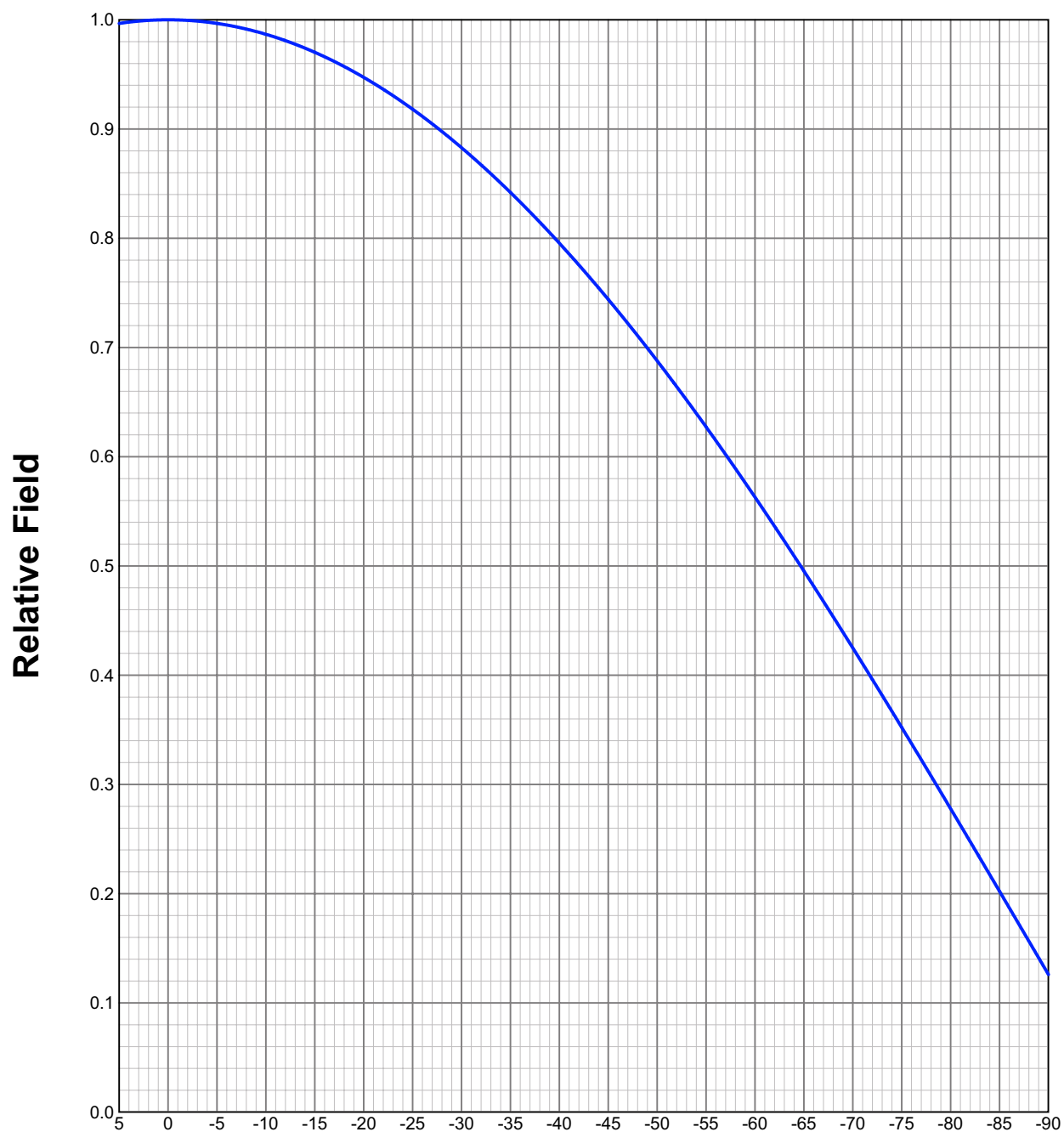
**ANTENNA TYPE:
101-1(F)**

SPECIFICATION NO:



ELEVATION PATTERN

Type:	1001F		Channel:	201
Directivity:	Numeric	dBd	Location:	
Main Lobe:	0.41	-3.82	Beam Tilt:	0.00
Horizontal:	0.41	-3.82	Polarization:	Circular



TABULATED DATA FOR ELEVATION PATTERN

Type: 1001F

Polarization: Circular

ANGLEFIELD	dB	ANGLEFIELD	dB	ANGLEFIELD	dB	ANGLEFIELD	dB	ANGLEFIELD	dB					
5.00	0.997	-0.03	-6.75	0.994	-0.05	-27.00	0.905	-0.87	-50.50	0.682	-3.33	-74.00	0.367	-8.71
4.75	0.997	-0.03	-7.00	0.993	-0.06	-27.50	0.901	-0.90	-51.00	0.676	-3.40	-74.50	0.360	-8.88
4.50	0.997	-0.02	-7.25	0.993	-0.06	-28.00	0.898	-0.94	-51.50	0.670	-3.48	-75.00	0.352	-9.06
4.25	0.998	-0.02	-7.50	0.993	-0.07	-28.50	0.894	-0.97	-52.00	0.664	-3.56	-75.50	0.345	-9.25
4.00	0.998	-0.02	-7.75	0.992	-0.07	-29.00	0.890	-1.01	-52.50	0.658	-3.63	-76.00	0.337	-9.44
3.75	0.998	-0.02	-8.00	0.991	-0.07	-29.50	0.887	-1.04	-53.00	0.652	-3.72	-76.50	0.330	-9.63
3.50	0.998	-0.01	-8.25	0.991	-0.08	-30.00	0.883	-1.08	-53.50	0.646	-3.80	-77.00	0.323	-9.83
3.25	0.999	-0.01	-8.50	0.990	-0.08	-30.50	0.879	-1.12	-54.00	0.640	-3.88	-77.50	0.315	-10.03
3.00	0.999	-0.01	-8.75	0.990	-0.09	-31.00	0.875	-1.16	-54.50	0.634	-3.96	-78.00	0.308	-10.24
2.75	0.999	-0.01	-9.00	0.989	-0.09	-31.50	0.871	-1.20	-55.00	0.627	-4.05	-78.50	0.300	-10.45
2.50	0.999	-0.01	-9.25	0.989	-0.10	-32.00	0.867	-1.24	-55.50	0.621	-4.14	-79.00	0.293	-10.67
2.25	0.999	-0.01	-9.50	0.988	-0.10	-32.50	0.863	-1.28	-56.00	0.615	-4.23	-79.50	0.285	-10.89
2.00	0.999	0.00	-9.75	0.987	-0.11	-33.00	0.859	-1.32	-56.50	0.608	-4.32	-80.00	0.278	-11.13
1.75	1.000	0.00	-10.00	0.987	-0.12	-33.50	0.855	-1.36	-57.00	0.602	-4.41	-80.50	0.270	-11.36
1.50	1.000	0.00	-10.50	0.985	-0.13	-34.00	0.851	-1.41	-57.50	0.596	-4.50	-81.00	0.263	-11.61
1.25	1.000	0.00	-11.00	0.984	-0.14	-34.50	0.846	-1.45	-58.00	0.589	-4.60	-81.50	0.255	-11.86
1.00	1.000	0.00	-11.50	0.982	-0.15	-35.00	0.842	-1.49	-58.50	0.583	-4.69	-82.00	0.248	-12.12
0.75	1.000	0.00	-12.00	0.981	-0.17	-35.50	0.838	-1.54	-59.00	0.576	-4.79	-82.50	0.240	-12.39
0.50	1.000	0.00	-12.50	0.979	-0.18	-36.00	0.833	-1.59	-59.50	0.570	-4.89	-83.00	0.233	-12.67
0.25	1.000	0.00	-13.00	0.978	-0.20	-36.50	0.829	-1.63	-60.00	0.563	-4.99	-83.50	0.225	-12.96
0.00	1.000	0.00	-13.50	0.976	-0.21	-37.00	0.824	-1.68	-60.50	0.556	-5.09	-84.00	0.217	-13.26
-0.25	1.000	0.00	-14.00	0.974	-0.23	-37.50	0.819	-1.73	-61.00	0.550	-5.20	-84.50	0.210	-13.57
-0.50	1.000	0.00	-14.50	0.972	-0.25	-38.00	0.815	-1.78	-61.50	0.543	-5.30	-85.00	0.202	-13.89
-0.75	1.000	0.00	-15.00	0.970	-0.26	-38.50	0.810	-1.83	-62.00	0.536	-5.41	-85.50	0.195	-14.22
-1.00	1.000	0.00	-15.50	0.968	-0.28	-39.00	0.805	-1.88	-62.50	0.530	-5.52	-86.00	0.187	-14.56
-1.25	1.000	0.00	-16.00	0.966	-0.30	-39.50	0.800	-1.93	-63.00	0.523	-5.63	-86.50	0.179	-14.93
-1.50	1.000	0.00	-16.50	0.964	-0.32	-40.00	0.796	-1.99	-63.50	0.516	-5.75	-87.00	0.172	-15.30
-1.75	1.000	0.00	-17.00	0.962	-0.34	-40.50	0.791	-2.04	-64.00	0.509	-5.86	-87.50	0.164	-15.70
-2.00	0.999	0.00	-17.50	0.960	-0.36	-41.00	0.786	-2.10	-64.50	0.502	-5.98	-88.00	0.156	-16.11
-2.25	0.999	-0.01	-18.00	0.957	-0.38	-41.50	0.781	-2.15	-65.00	0.495	-6.10	-88.50	0.149	-16.54
-2.50	0.999	-0.01	-18.50	0.955	-0.40	-42.00	0.776	-2.21	-65.50	0.488	-6.22	-89.00	0.141	-17.00
-2.75	0.999	-0.01	-19.00	0.952	-0.42	-42.50	0.770	-2.27	-66.00	0.481	-6.35	-89.50	0.134	-17.48
-3.00	0.999	-0.01	-19.50	0.950	-0.45	-43.00	0.765	-2.32	-66.50	0.475	-6.48	-90.00	0.126	-17.99
-3.25	0.999	-0.01	-20.00	0.947	-0.47	-43.50	0.760	-2.38	-67.00	0.467	-6.60			
-3.50	0.998	-0.01	-20.50	0.945	-0.49	-44.00	0.755	-2.44	-67.50	0.460	-6.74			
-3.75	0.998	-0.02	-21.00	0.942	-0.52	-44.50	0.749	-2.51	-68.00	0.453	-6.87			
-4.00	0.998	-0.02	-21.50	0.939	-0.54	-45.00	0.744	-2.57	-68.50	0.446	-7.01			
-4.25	0.998	-0.02	-22.00	0.936	-0.57	-45.50	0.739	-2.63	-69.00	0.439	-7.15			
-4.50	0.997	-0.02	-22.50	0.933	-0.60	-46.00	0.733	-2.70	-69.50	0.432	-7.29			
-4.75	0.997	-0.03	-23.00	0.931	-0.63	-46.50	0.728	-2.76	-70.00	0.425	-7.43			
-5.00	0.997	-0.03	-23.50	0.928	-0.65	-47.00	0.722	-2.83	-70.50	0.418	-7.58			
-5.25	0.996	-0.03	-24.00	0.924	-0.68	-47.50	0.716	-2.90	-71.00	0.411	-7.73			
-5.50	0.996	-0.04	-24.50	0.921	-0.71	-48.00	0.711	-2.96	-71.50	0.403	-7.89			
-5.75	0.996	-0.04	-25.00	0.918	-0.74	-48.50	0.705	-3.03	-72.00	0.396	-8.04			
-6.00	0.995	-0.04	-25.50	0.915	-0.77	-49.00	0.699	-3.11	-72.50	0.389	-8.21			
-6.25	0.995	-0.05	-26.00	0.912	-0.80	-49.50	0.694	-3.18	-73.00	0.382	-8.37			
-6.50	0.994	-0.05	-26.50	0.908	-0.84	-50.00	0.688	-3.25	-73.50	0.374	-8.54			

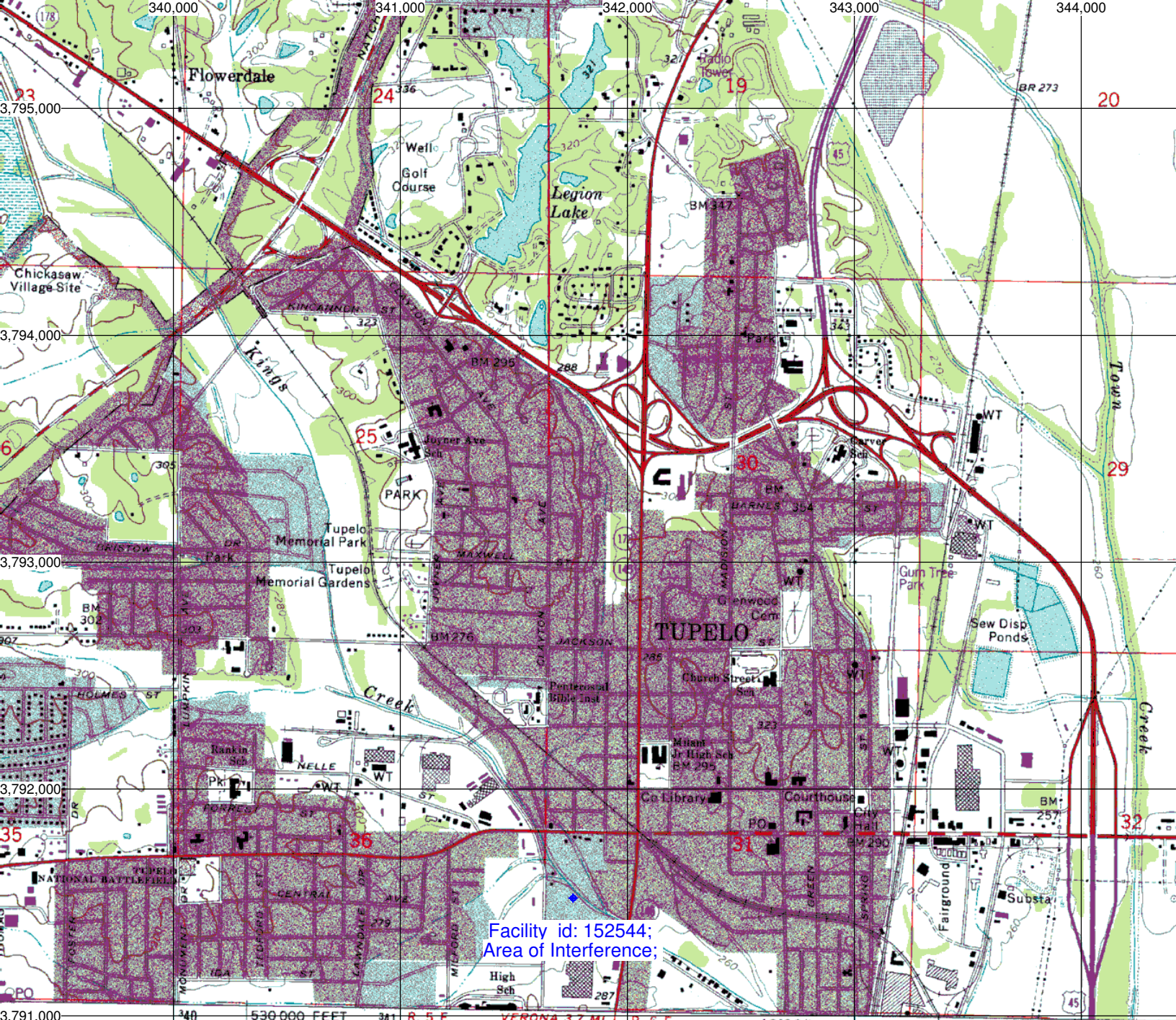
Adjacent Channel Study **For Station W282AS, Facility_id: 152544**

Co-channel through third adjacent:

Application_id	Facility_id	Prefix	ARN	Call	Licensee	Class	City	State	Status	ERP	RCAMSL	Channel	Adj	Dist	Overlap
1073073	64364	BLH	20050715ABX	WWKZ	CITICASTERS LICENSES, L.P.	C2	OKOLONA	MS	LIC	50	211	280	2	5.9	0.7161
151897	59614	BLH	19900827KB	WFXO	BILLY R. MCLAIN	C2	IUKA	MS	LIC	50	290	285	3	65.2	0
681069	152536	BNPFT	20030825ABC	W279AZ	EDGEWATER BROADCASTING, INC.	D	IUKA	MS	CP	0.01	307	279	3	73.7	0
1019209	84434	BPH	20041013ABH	WQJB	GEORGE S. FLINN, JR.	C3	STATE COLLEGE	MS	CP	15	209	283	1	91.8	0
609879	84434	BLH	20020925ABR	WQJB	GEORGE S. FLINN, JR.	C3	STATE COLLEGE	MS	LIC	25	191	283	1	96.4	0
506020	34375	BLH	20000706ADN	WRVR	ENTERCOM MEMPHIS LICENSE, LLC	C1	MEMPHIS	TN	LIC	100	322	283	1	142.1	0

Intermediate Frequencies (53 and 54 channels difference):

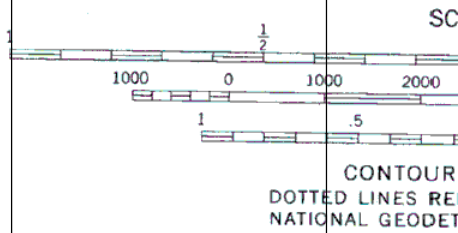
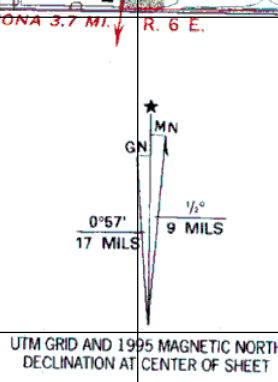
Application_id	Facility_id	Prefix	ARN	Call	Licensee	Class	City	State	Status	ERP	RCAMSL	Channel	Adj	Dist	Clr
234295	51086	BLH	19961015KG	WQLJ	OXFORD RADIO, INC.	C3	OXFORD	MS	LIC	13	240	229	53	92.9	80.9



by the United States Geological Survey
 photogrammetric methods from imagery dated 1972
 1973
 an Datum of 1927 (NAD 27). Projection and
 ticks: Mississippi coordinate system, east zone
 (Mercator)
 eter Universal Transverse Mercator ticks, zone 16
 an Datum of 1983 (NAD 83) is shown by dashed
 The values of the shift between NAD 27 and NAD 83
 3,790,000 are obtainable from National Geodetic
 ON software

private inholdings within the boundaries of
 r State reservations shown on this map
 by dashed light-blue pattern
 controlled inundation

Facility id: 152544;
 Area of Interference;



THIS MAP COMPLIES WITH
 FOR SALE BY U
 DENVER, COLORADO 80
 A FOLDER DESCRIBING TOPOGRAPHIC