

Ownership Study

This ownership study is provided to show the aural broadcast market formed by the coordinate correction of KWRF-FM 288A, facility I.D. 52651, at Warren, AR for Pines Broadcasting, Inc.

KWRF-FM is not located within an Arbitron Metro area. Therefore, the permitted common ownership is determined using the contour overlap methodology. The following exhibits include the city grade contours, 3.16 mV/m (70 dBu) (FM) and 5.0 mV/m (AM), of all stations that overlap the defined market, exclude any stations with a transmitter site greater than 92 km from any portion of the mutually overlapping area, as well as any commonly owned stations which do not mutually overlap the defined market.

Exhibit E-1 shows a reference plot of the commonly owned stations to be considered with respect to KWRF-FM. A single market is defined with the following stations, which are plotted and listed in exhibits E-2 and E-3:


KWRF-FM	288A	Warren, AR	Facility I.D. 52651
KGPQ(FM)	260C3	Monticello, AR	51150
KHBM-FM	229C2	Monticello, AR	42063
KWRF(AM)	860 kHz	Warren, AR	52650

(3) FM and (1) AM Market Total = 11

Anderson Associates

Broadcast Consultants
1519 Euclid Avenue
Bowling Green, KY 42103

Following the rules provided by CFR §73.3555(a)(1)(iv), the common ownership of the defined market is permissible.



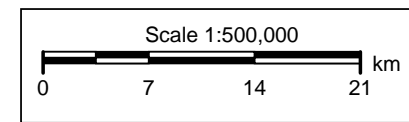
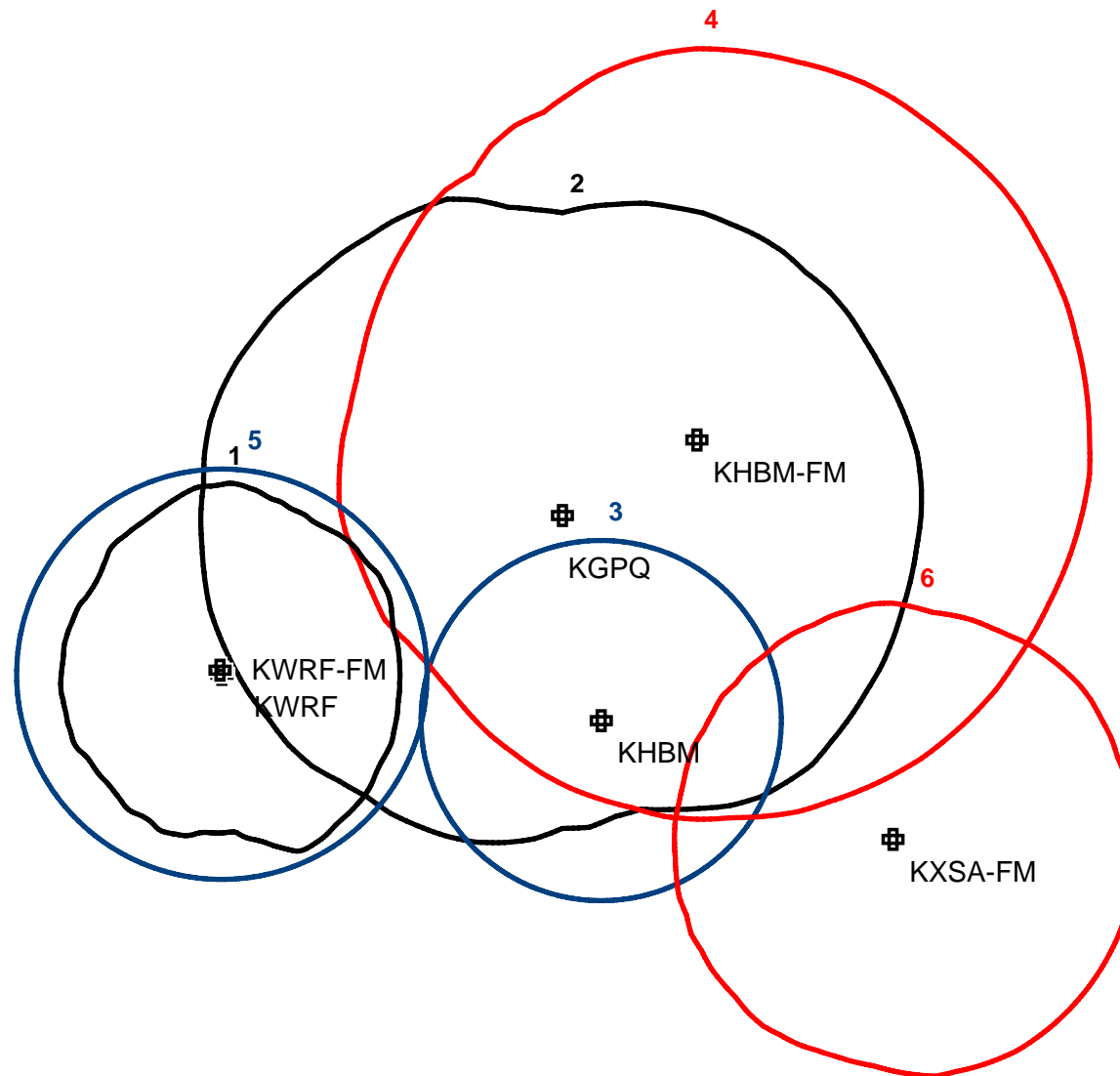
Christopher Anderson January 19, 2011
andersce@bham.rr.com

© 2011 by Anderson Associates

E-1 KWRF-FM Common Ownership Plot

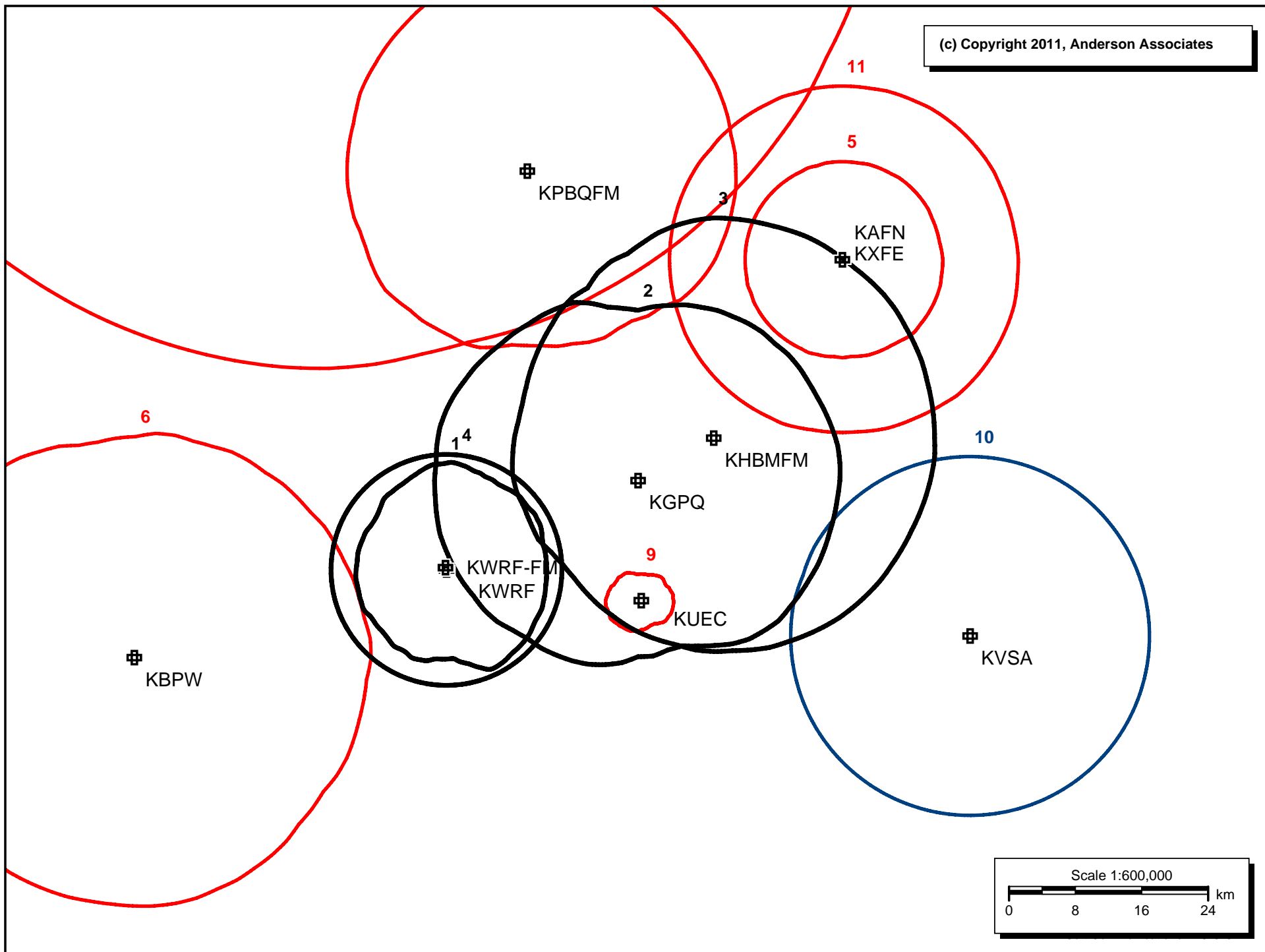
- 1) KWRF-FM
- 2) KGPQ(FM)
- 3) KHBM(AM)
- 4) KHBM-FM
- 5) KWRF(AM)
- 6) KXSA-FM

(c) Copyright 2011, Anderson Associates



E-2 KWRF-FM Market Plot

(c) Copyright 2011, Anderson Associates



E-3 KWRF-FM Market List

01-19-2011

	Call	Coordinates	Dist	Bear	Chan	Pwr(kW)	City	State	File #
1	>KWRF-FM	333808.0 920356			288A	3.00	User Reference		
2	>KGPQ.L	334349N 914856W			260C3	25.00	User Reference		
3	>KHBMFM.L	334635N 914302W			229C2	23.00	User Reference		
4	>KWRF.L	333759N 920351W			860	00.25	User Reference		
5	KAFN.L	335811N 913258W	60.5	51	273A	6	Gould	AR	BLH20070620ADQ
6	KBPW.L	333211N 922807W	39	253	201C1	60	Hampton	AR	BLED20010824AAE
7	KHKN.L	342631N 921303W	90.5	351	235C	100	Maumelle	AR	BLH19920326KC
8	KPBQFM.L	340358N 915736W	48.7	11	267C3	25	Pine Bluff	AR	BLH19911218KC
9	KUEC.L	333600N 914841W	23.9	99	214A	0.1	Monticello	AR	BLED20101202ABV
10	KVSA.L	333339N 912306W	63.7	97	1220	1	MCGEHEE	AR	BL
11	KXFE.L	335811N 913258W	60.5	51	295C3	25	Dumas	AR	BLH19950914KD

Market Total = 11