

GRAHAM BROCK, INC.

BROADCAST TECHNICAL CONSULTANTS

RADIO MARKET ANALYSIS
STARSTATION RADIO, LLC.
WLRR FM RADIO STATION
CH 264A - 100.7 MHZ - 2.5 KW
BUCKHEAD, GEORGIA
January 2014

TECHNICAL EXHIBIT

Copyright 2014

MULTIPLE OWNERSHIP REVIEW
STARSTATION RADIO, LLC.
WLRR FM RADIO STATION
CH 264A - 100.7 MHZ - 2.5 KW
BUCKHEAD, GEORGIA
January 2014

TECHNICAL STATEMENT

1. This technical statement and attached exhibits were prepared on behalf of Starstation Radio, LLC. ("Starstation"), licensee of station WLRR, Channel 264A, Milledgeville, Georgia. Starstation is submitting an application to relocate and change the community of license of the WLRR to Buckhead, Georgia. As such, a Radio Market Analysis is necessary. Starstation has attributable interest in two other radio stations, WKVQ, Eatonton, Georgia and WYTH, Madison, Georgia. None of the stations are located in a BIA metro county; therefore, an analysis of the city grade contours of these stations has been undertaken to determine compliance with §73.3555 of the Commission's rules.

2. Exhibit A is a map showing the 70 dBu service contours of the FM station and the 5.0 mV/m contour of the AM stations. Exhibit B is a detailed map showing that WLRR (as proposed), WKVQ, and WYTH have a common area of city grade contour services. Exhibit C is a map showing at least three other FM stations with transmitter sites located within the Radio Market, or with contours contributing to the Radio Market. Exhibit D is a listing of the stations with transmitter sites within the Radio Market.

3. Starstation holds attributable interest in three stations in the Radio Market. As shown on Exhibits C and D, there are thirteen other FM and AM stations in the Radio Market.

Therefore, Starstation is in compliance with §73.3555(a)(iii) for a market with “15 and 29 (inclusive) radio stations, a party may own, operate, or control up to 6 commercial radio stations, not more than 4 of which are in the same service (AM or FM)...”. Therefore Starstation is believed to be in compliance with the multiple ownership limitations of §73.3555 of the Commission’s Rules.

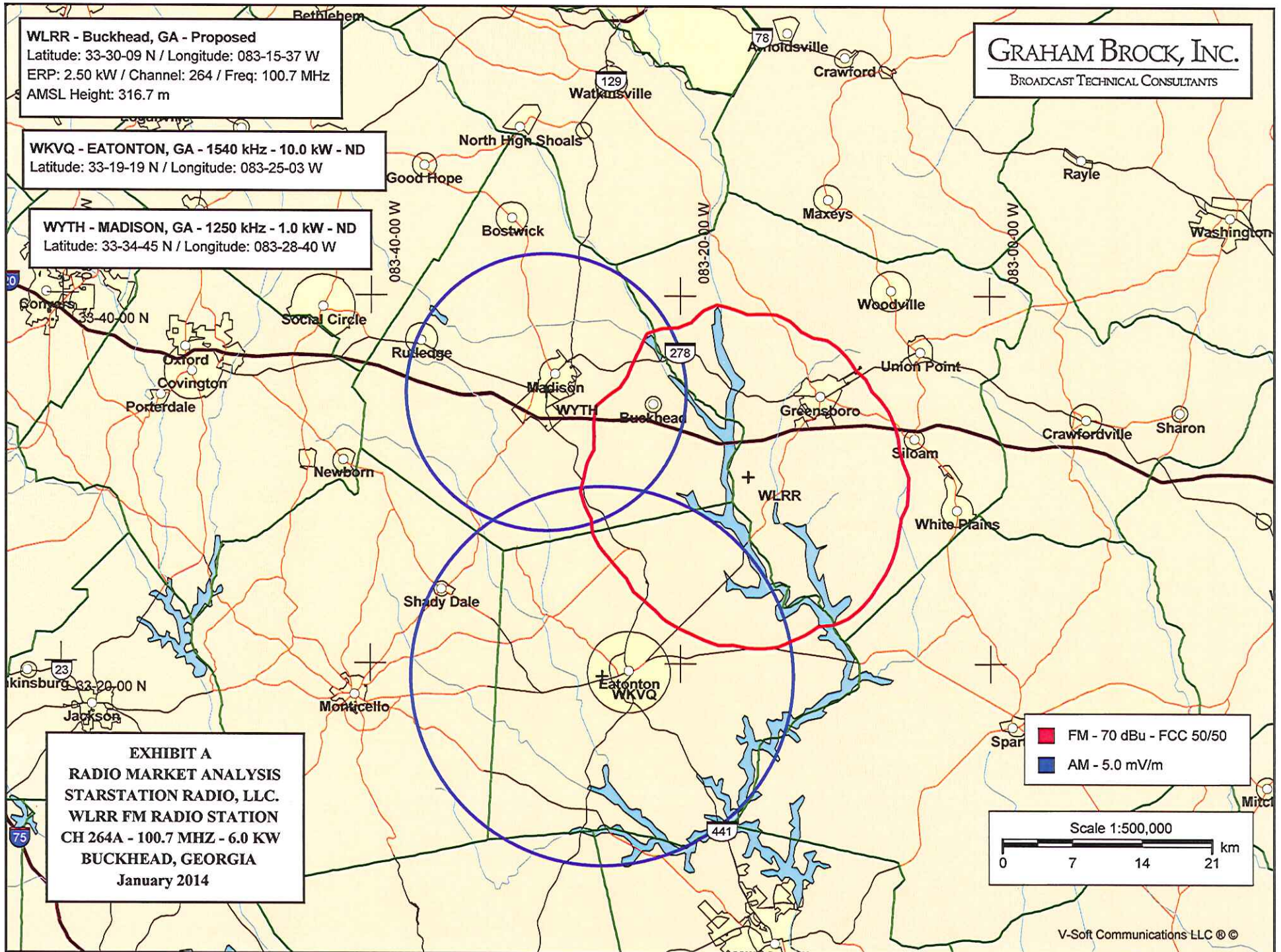
4. We have tried to be as accurate as possible in the preparation of this multiple ownership study. All information contained in this application was extracted from the CDBS database. We assume no liability for omissions or errors in this source. Should there be any questions concerning the information contained herein, we welcome the opportunity to discuss the matter by phone at 912-638-8028 or by email at rsg@grahambrock.com.

WLRR - Buckhead, GA - Proposed
Latitude: 33-30-09 N / Longitude: 083-15-37 W
ERP: 2.50 kW / Channel: 264 / Freq: 100.7 MHz
AMSL Height: 316.7 m

WKVQ - EATONTON, GA - 1540 kHz - 10.0 kW - ND
Latitude: 33-19-19 N / Longitude: 083-25-03 W

WYTH - MADISON, GA - 1250 kHz - 1.0 kW - ND
Latitude: 33-34-45 N / Longitude: 083-28-40 W

GRAHAM BROCK, INC.
BROADCAST TECHNICAL CONSULTANTS

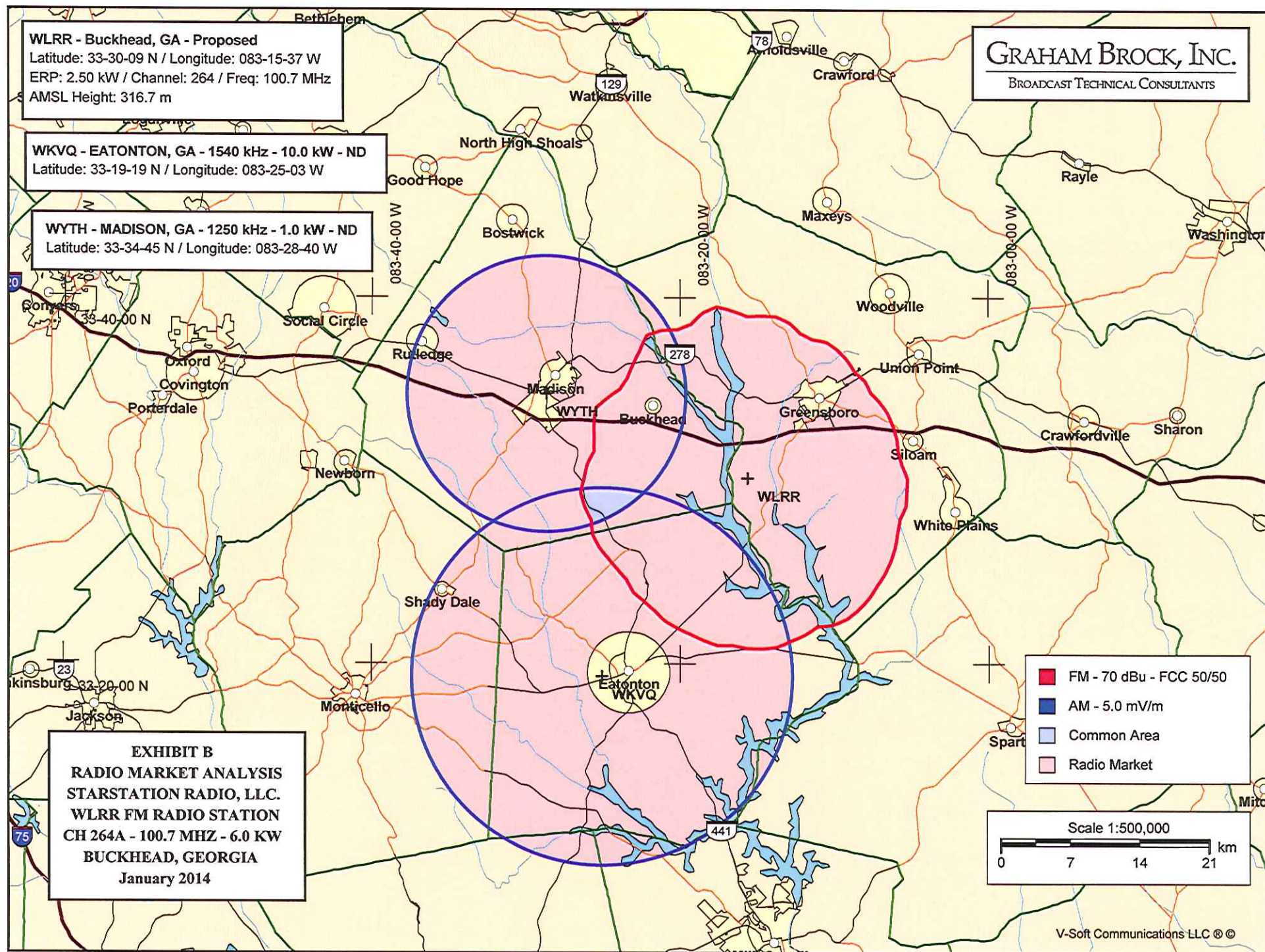


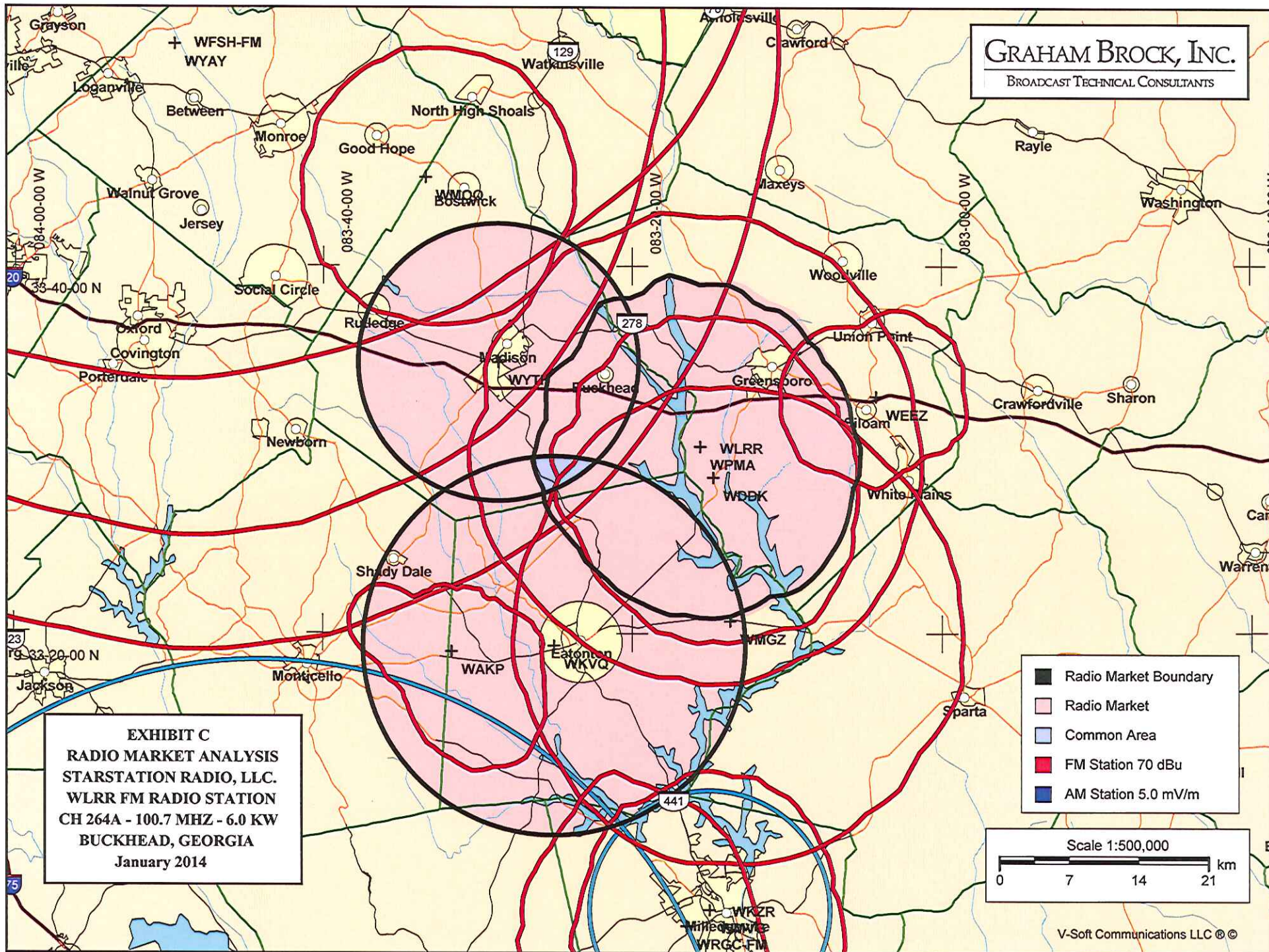
WLRR - Buckhead, GA - Proposed
Latitude: 33-30-09 N / Longitude: 083-15-37 W
ERP: 2.50 kW / Channel: 264 / Freq: 100.7 MHz
AMSL Height: 316.7 m

WKVQ - EATONTON, GA - 1540 kHz - 10.0 kW - ND
Latitude: 33-19-19 N / Longitude: 083-25-03 W

WYTH - MADISON, GA - 1250 kHz - 1.0 kW - ND
Latitude: 33-34-45 N / Longitude: 083-28-40 W

GRAHAM BROCK, INC.
BROADCAST TECHNICAL CONSULTANTS





RADIO MARKET ANALYSIS
STARSTATION RADIO, LLC.
WLRR FM RADIO STATION
CH 264A - 100.7 MHZ - 2.5 KW
BUCKHEAD, GEORGIA
January 2014

EXHIBIT D

Total number of overlapping contours: 16

Reference:

Callsign	Type	Chan City	St	File Number	Dist (km)	Azi (deg)
WLRR	FM	264A Buckhead	GA		0.0	0.0
WYTH	AM	1250 MADISON	GA	BL	21.9	292.9
WKVQ	AM	1540 EATONTON	GA	BL20101012AFH	24.8	216.2

Overlapping Contours:

Callsign	Type	Chan City	St	File Number	Dist (km)	Azi (deg)
WRGC-FM	FM	202C3 Milledgeville	GA	BLED20110217AAV	48.2	181.6
WAKP	FM	206A Smithboro	GA	BLED20100726AIQ	32.3	230.4
WEEZ	FM	210A Greensboro	GA	BLED20110810AAV	18.3	73.9
WMOQ	FM	222A Bostwick	GA	BLH20071022BXC	38.6	314.7
WSRV	FM	246C Gainesville	GA	BLH19980825KB	88.6	321.4
WMGZ	FM	249C3 Eatonton	GA	BLH19991018ABS	17.8	170.3
WKZR	FM	272A Milledgeville	GA	BMLH19891227KE	46.6	178.9
WPMA	FM	274C3 Buckhead	GA	BMLH20090121AEQ	0.0	0.0
WDDK	FM	280A Greensboro	GA	BLH19981127KC	3.4	156.9
WFSH-FM	FM	284C1 Athens	GA	BMLH20060726APQ	66.5	307.7
WYAY	FM	294C Gainesville	GA	BLH20051115ADU	66.5	307.7
WMAC	AM	940 MACON	GA	BL19811221AB	81.3	212.8
WMVG	AM	1450 MILLEDGEVILLE	GA	BL19810727AJ	46.6	178.9

Distance and bearing calculations from coordinates: 33-30-09 N, 083-15-37 W

Duopoly Options:

FM: 3.16 mV/m (70 dBu); Include NCE
 AM: 5.0 mV/m

Stations more than 92 km from the common area were excluded.

AFFIDAVIT AND QUALIFICATIONS OF CONSULTANT


State of Georgia)
St. Simons Island) ss:
County of Glynn)

R. STUART GRAHAM, being duly sworn, deposes and says that he is an officer of Graham Brock, Inc. Graham Brock has been engaged by Starstation Radio, LLC. to prepare the attached Technical Exhibit.

His qualifications are a matter of record before the Federal Communications Commission. He is a graduate of Auburn University and has been active in Broadcast Engineering since 1972.


The attached report was either prepared by him or under his direction and all material and exhibits attached hereto are believed to be true and correct.

This the 28th day of January 2014.



R. Stuart Graham, Jr.
Affiant

*Sworn to and subscribed before me
this the 28th day of January 2014*



Notary Public, State of Georgia
My Commission Expires: March 14, 2015